553.2805
Ill
Cop. 1

THE LIBRARY OF THE
FEB 1 1953
UNIVERSITY OF ILLINOIS

State of Illinois
William G. Stratton, Governor
Department of Registration and Education
Vera M. Binks, Director

Division of the
STATE GEOLOGICAL SURVEY
M. M. Leighton, Chief
Urbana, Illinois

No. 195 OIL AND GAS DRILLING REPORT For January 1953

Monthly Report
OIL AND GAS DRILLING IN ILLINOIS

By

Virginia Kline and Eugene Frund

Summary by Counties

	Completed Wells	Producing Wells	Drilling Wells	Locations	Permits to Drill° Total	Permits to Drill° Wildcat
Bond	1	0	0	1	1	1
Brown	0	0	1	0	0	0
Champaign	1	0	0	0	0	0
Christian	3	0	3	0	3	1
Clark	6	1	6	0	20	1
Clay	12	2	5	2	9	3
Clinton	9	2	2	0	1	0
Crawford	4	1	10	1	26	0
Cumberland	1	0	1	0	1	0
Edgar	1	0	2	0	1	1
Edwards	4	3	10	0	8	0
Effingham	1	0	2	0	4	2
Fayette	1	1	1	2	2	1
Franklin	1	0	0	0	1	0
Gallatin	5	3	10	2	11	0
Hamilton	5	2	5	1	4	1
Hancock	1	0	0	0	0	0
Iroquois	0	0	1	0	0	0
Jasper	5	1	1	1	2	1
Jefferson	6	3	0	2	4	0
Kankakee	0	0	0	0	2	0
Kendall	0	0	1	0	0	0

(Concluded on page 3)

Digitized by the Internet Archive
in 2013

http://archive.org/details/oilgasdrilling95200illi

Summary By Counties (Concluded)

	Completed Wells	Producing Wells	Drilling Wells	Locations	Permits to Drill° Total	Permits to Drill° Wildcat
Lawrence	14	7	13	1	22	0
McDonough	2	0	2	0	1	1
Macon	0	0	0	0	9	0
Macoupin	0	0	0	0	1	1
Madison	4	2	2	1	4	0
Marion	7	2	4	1	35	1
Monroe	0	0	1	0	0	0
Montgomery	2	0	3	0	0	0
Morgan	3	0	0	0	0	0
Peoria	0	0	1	0	0	0
Perry	1	1*	0	0	0	0
Pulaski	0	0	1	1	0	0
Randolph	0	0	4	2	0	0
Richland	12	9	4	1	6	0
St. Clair	1	0	1	0	0	0
Saline	2	2	1	0	3	0
Tazewell	0	0	1	0	0	0
Wabash	6	1	0	1	5	0
Washington	8	7	2	3	3	0
Wayne	47	27	29	2	44	3
White	26	17	21	4	26	2
Winnebago	0	0	1	0	0	0
	202	94	152	29	259	20

o Issued by Department of Mines and Minerals, Springfield, Illinois, December 29, 1952, through January 31, 1953.

* Gas well.

Average Initial Production of Oil Wells
By Years, 1937 - 1951
and by Months, January 1952 - January 1953

	Oil Wells	Total IP	Ave. IP/Well
1937	284	78,499	276
1938	1,984	543,958	274
1939	2,946	1,117,750	379
1940	3,064	1,753,171	572
1941	2,972	807,784	278
1942	1,167	211,639	181
1943	1,064	130,712	123
1944	1,206	143,717	119
1945	1,178	161,452	137
1946	1,419	173,336	122
1947	1,152	108,807	94
1948	1,363	149,595	110
1949	1,486	136,132	92
1950	1,335	105,080	79
1951	953	77,003	81
1952			
Jan.	50(4)*	3,949	79
Feb.	48(4)	2,528	53
Mar.	66(2)	5,576	84
Apr.	45(1)	3,177	71

1952	Oil Wells	Total IP	Ave. IP/Well
May	73(7)	5,413	74
June	88(9)	7,274	83
July	82(4)	8,323	101
Aug.	117(23)	7,104	61
Sept.	73(4)	5,278	72
Oct.	90(10)	7,414	82
Nov.	98(9)	7,087	72
Dec.	54(3)	3,859	74
	882(80)	66,982	76
1953			
Jan.	108(15)	9,121	84

* Figures in parentheses indicate number of old wells reworked included in totals.

Extensions to Pools in January:

Clay City Consol., Wayne County (Misener #1 J. M. Taylor, 12-1N-8E); Clay City Consol., Richland County (Calvert Drlg. #1 A. Fulk, 32-3N-9E); Herald, White County (E. J. Cunningham #1 L. Downen, 5-7S-9E; C. E. Brehm #2 Bayley, 16-7S-9E); Storms, White County (Calvert Drlg. #1 J. A. Bachman, 1-6S-9E); Omaha South, Gallatin County (Calvert Drlg. Co. #1 M. Roark, 21-7S-9E).

Pool Abandoned in January: Ab Lake West.

Well Completions in Illinois
Summary by Years, 1936-1951
and by Months, January 1952 - January 1953

	Pool Wells			Wildcat Wells				
	Oil	Gas	Dry	New Pools	Extensions	Dry Near(a)	Dry Far(b)	Total
1936	48	3	9	1	1	31(c)		93
1937	262	1	58	10	14	104		449
1938	1,957	26	176	17	10	350		2,536
1939	2,916	24	199	28	2	448		3,617
1940	3,015	15	220	31	18	475		3,755
1941	2,827	13	375	46	40	507		3,807
1942	1,078	13	376	43	48	158	303	2,017
1943	987	9	353	28	66	151	217	1,811(20)*
1944	1,158	6	413	29	42	122	233	2,003(12)
1945	1,021	0	297	26	47	181	206	1,778(15)
1946	1,293	4	448	32	58	256	288	2,379(17)
1947	998	7	528	28	69	245	193	2,068(22)
1948	1,228	13	641	28	47	350	203	2,510(21)
1949	1,350	4	673	24	69	351	302	2,773(32)
1950	1,210	16	861	25	77	417	311	2,917(23)
1951	846	7	714	41	53	431	314	2,406(23)
1952								
Jan.	45	1	31	1	2	19	11	110(2)
Feb.	44	0	29	2	2	15	8	100(4)
Mar.	59	1	38	3	3	19	13	136(1)
Apr.	38	1	35	2	5	24	20	125(1)
May	61	0	58	2	6	32	26	185(3)
June	81	3	60	1	2	31	27	205(5)
July	73	1	73	0	8	34	32	221(3)
Aug.	91	5	75	2	9	44	32	258(8)
Sept.	63	3	67	5**	2	31	15	186
Oct.	73	0	77	3	6	39	28	226(2)
Nov.	86	2	87	0	8	35	24	242(6)
Dec.	44	0	37	3	2	20	12	118
	758	17	667	24	55	343	248	2,112(35)
1953								
Jan.	93	1	69	0	6	21	18	208(6)

* Figures in parentheses refer to number of producing wells included in total which had previously been completed as dry holes.

** Includes one gas well.

(a) One-half mile to two miles from nearest production.

(b) Over two miles from nearest production.

(c) Total wildcats (Nears and fars not distinguished until 1941).

Permits to Drill Wells*
Summary by Years, 1943-1951
and by Months, January 1952 - January 1953

	Wildcat	Pool	SWD	Structure Tests	Wells Reworked: Wildcat	Wells Reworked: Pool	Wells Reworked: Other	Secondary Recov.: Water Input	Secondary Recov.: Gas, Air Inputs	Total
1943	557	1,323	37	20	42	192	24	39	135	2,369
1944	674	1,581	27	60	37	205	142	54	23	2,803
1945	524	1,450	19	53	29	170	150	112	7	2,514
1946	705	1,732	15	102	15	98	79	82	18	2,846
1947	589	1,615	8	126	21	109	106	155	3	2,732
1948	727	2,107	8	185	5	85	101	509	1	3,728
1949	871	2,155	26	20	19	78	187	153	5	3,514
1950	921	2,253	21	151	19	67	141	302	1	3,876
1951	976	1,776	19	149	24	59	193	345	0	3,541
1952										
Jan.	28	77	0	0	0	2	14	59	0	180
Feb.	36	83	2	1	3	0	8	7	0	140
Mar.	47	132	5	11	1	4	12	27	0	239
Apr.	60	125	0	3	2	3	12	32	1	238
May	90	171	1	3	3	12	31	97	0	408
June	82	184	4	29	4	3	10	56	0	372
July	77	167	0	22	1	13	23	52	0	355
Aug.	66	191	0	29	2	13	68	45	0	414
Sept.	68	202	0	11	6	10	51	53	0	401
Oct.	82	197	2	15	3	3	41	33	0	376
Nov.	71	208	2	15	0	13	35	50	1	395
Dec.	48	181	0	29	0	8	17	12	0	295
	755	1,918	16	168	25	84	322	523	2	3,813
1953										
Jan.	20	160	0	10	0	9	40	20	0	259

* Permits to drill are issued by the Dept. of Mines and Minerals, Springfield, Ill.

Wells in the New Pools*, February 3, 1953 (a)

County and Pool	Producing Wells	Abandoned Wells	Dry Holes	Drilling Wells	Locations
Bond: Beaver Creek North	2	2	8	0	0
Sorento	1	6	7	0	0
Woburn Consol.	58	10	25	0	0
Bond, Clinton: Beaver Creek	13	3	16	0	0
Bond, Montgomery: Panama	3	8	16	0	0
Christian: Assumption	6	0	0	1	0
Assumption North	129	12	18	0	0
Assumption South	2	1	3	1	0
Mt. Auburn	2	2	5	0	0
Pana	5	0	0	0	0
Clark: Oak Point	1	0	6	0	0
Weaver	29	6	9	0	0
Westfield East	7	4	20	1	0
Clay: Bible Grove South	2	0	4	0	0
Clay City North	13	3	10	0	0
Clay City West	12	5	8	0	0
Flora	20	11	15	0	0
Flora South	3	1	6	0	0
Hord	5	0	7	0	0
Hord South	11	0	8	3	0
Ingraham	26	6	15	0	0
Iola South	12	3	9	0	0
Kenner	36	8	13	0	0
Kenner North	28	4	8	0	0
Kenner West	30	0	5	0	0
Noble West	1	0	1	0	0
Oskaloosa	36	0	11	0	0
Oskaloosa East	2	1	6	0	0
Oskaloosa South	2	0	1	0	0
Passport	37	12	19	1	0
Riffle	4	1	5	0	0
Sailor Springs Central	1	1	0	0	0
Schnell South	1	1	3	0	0
Stanford	14	4	15	0	0
Stanford South	13	5	8	0	0
Stanford West	1	2	6	0	0
Toliver East	4	0	8	0	0
Xenia	1	0	5	0	0
Xenia East	15	0	4	0	0
Clay, Effingham: Iola Consolidated	164	39	64	1	0
Sailor Springs Consolidated	526	88	208	0	0
Clay, Wayne, Richland, Jasper:					
Clay City Consolidated	2276	840	825	19	4
Clinton: Bartelso East	9	0	5	0	0
Bartelso South	2	1	3	0	0
Bartelso West	5	5	10	1	0

(a) For alphabetical list of oil and gas fields in Illinois, see page 55.

Wells in the New Pools*, February 3, 1953 (Continued)

County and Pool	Producing Wells	Abandoned Wells	Dry Holes	Drilling Wells	Locations
Beaver Creek South	21	16	36	0	0
Boulder	29	7	14	0	0
Carlyle North	34	4	22	0	0
Carlyle South	2	0	5	0	0
Centralia West	3	6	9	0	0
Frogtown North	25	1	13	0	0
Hoffman	17	33	13	0	0
Huey	4	3	4	0	0
Keyesport	7	5	10	0	0
New Memphis	3	0	0	0	0
Posey	1	1	7	0	0
Posey East	1	0	0	0	0
Sandoval West	1	0	3	0	0
Shattuc	25	3	19	0	0
Clinton, Marion: Centralia	462	533	83	0	0
Coles: Mattoon	366	54	77	0	0
Westfield North	1	1	8	0	0
Crawford: New Bellair	1	2	1	0	0
Cumberland: Hidalgo North	1	1	1	0	0
Cumberland, Effingham: Lillyville	8	0	7	0	0
Edgar: Dudley	58	12	43	0	0
Elbridge	28	10	9	0	0
Grandview	2	10	12	0	0
Edgar, Clark: Inclose	1	11	14	0	0
Edwards: Albion East	27	6	23	0	0
Bone Gap Consol.	35	20	26	0	0
Bone Gap East	1	1	6	0	0
Browns South	1	1	3	0	0
Ellery East	1	0	1	2	0
Parkersburg South	4	2	9	0	0
Samsville North	8	6	11	0	0
Samsville West	5	0	4	1	0
Edwards, Wabash: Browns	38	10	16	0	0
Edwards, Wayne: Ellery Consolidated	79	9	45	7	0
Maple Grove Consolidated	68	19	30	0	0
Edwards, White: Albion Consol.	310	43	120	1	0
Effingham: Bible Grove North	4	3	3	0	0
Eberle	5	1	3	0	0
Mason	4	8	11	0	0
Mason North	7	2	3	0	0
Fayette: Laclede	3	1	3	0	0
Patoka West	13	3	9	0	0
St. James	142	49	22	0	0
St. Paul	13	4	7	0	0
Fayette, Effingham: Louden	1993	175	232	1	1

Wells in the New Pools*, February 3, 1953 (Continued)

County and Pool	Producing Wells	Abandoned Wells	Dry Holes	Drilling Wells	Locations
Franklin: Akin	13	2	12	0	0
Akin West	6	0	6	0	0
Benton	153	90	17	0	0
Benton North	43	6	21	0	0
Bessie	1	0	2	0	0
Ewing	7	1	11	0	0
Sesser	19	8	14	0	0
Taylor Hill	2	1	3	0	0
Thompsonville East	6	0	6	0	0
Thompsonville North	50	20	42	0	0
Valier	1	0	1	0	0
West Frankfort	60	6	34	0	0
Whittington	16	2	26	0	0
Whittington South	10	0	4	0	0
Whittington West	3	10	5	0	0
Gallatin: Ab Lake	1	1	1	0	0
Cottonwood	6	1	9	0	0
Cottonwood North	14	0	6	5	1
Inman East Consol.	273	27	65	0	0
Inman West Consol.	147	27	100	4	1
Junction	1	17	14	0	0
Junction North	2	3	9	0	0
Omaha	40	7	34	0	0
Omaha East	1	0	2	0	0
Omaha South	2	0	1	1	0
Shawneetown East	1	0	1	0	0
Hamilton: Aden South	17	2	10	0	0
Belle Prairie	10	1	13	0	0
Blairsville West	8	2	10	0	0
Broughton	1	0	1	0	0
Bungay Consolidated	146	26	68	0	1
Cantrell	15	4	8	2	0
Cantrell North	7	0	7	0	0
Cantrell South	22	1	11	0	0
Dahlgren	3	40	13	0	0
Dale Consol.	696	176	194	1	0
Flannigan	12	0	9	0	0
Rural Hill West	2	0	2	0	0
Thackeray	45	5	22	0	0
Walpole	92	2	49	0	0
Walpole South	2	0	7	0	0
Hamilton, Saline: West End	8	3	10	0	0
Jackson: Elkville	1	0	3	0	0
Jasper: Bogota	7	1	6	0	0
Bogota South	18	5	11	0	0

Wells in the New Pools*, February 3, 1953 (Continued)

County and Pool	Producing Wells	Abandoned Wells	Dry Holes	Drilling Wells	Locations
Hunt City East	1	0	0	0	0
Hunt City South	3	1	4	0	0
Newton	2	2	5	0	0
Newton West	1	2	2	0	0
Ste. Marie	17	6	9	0	0
Ste. Marie West	4	0	6	0	0
Willow Hill East	6	11	19	0	0
Jefferson: Belle Rive	3	2	6	0	0
Boyd	107	8	11	0	1
Coil West	7	8	6	0	0
Cravat	9	2	4	0	0
Divide	9	2	7	0	0
Divide East	32	7	19	0	0
Divide South	4	0	8	0	0
Divide West	39	8	8	0	0
Ina North	1	0	3	0	0
Irvington East	2	0	3	0	0
King	31	8	34	0	0
Lynchburg	2	0	5	0	0
Markham City	11	8	9	0	0
Markham City West	31	3	12	0	0
Mt. Vernon	3	4	8	0	1
Nason	1	0	1	0	0
Reservoir	9	1	8	0	0
Roaches	7	6	10	0	0
Roaches North	32	2	6	0	0
Waltonville	3	1	6	0	0
Williams	16	1	5	0	0
Williams South	1	0	3	0	0
Woodlawn	140	47	35	0	0
Jefferson, Marion: Dix	96	9	19	0	0
Jefferson, Wayne: Markham City North	9	7	7	0	0
Lawrence: Beman	12	9	5	0	0
Beman East	3	2	3	0	0
Lawrence West	2	0	7	2	0
Ruark	15	9	29	0	0
Ruark West Consolidated	31	4	20	0	0
Russellville (gas)	1	59	15	1	0
St. Francisville East	15	0	6	0	0
Sumner	1	1	6	0	0
Macoupin: Carlinville North	1	5	1	0	0
Plainview	1	0	5	0	0
Staunton	1	0	0	0	0
Madison: Livingston	33	6	88	1	0
Livingston East	1	0	2	0	0
Livingston South	20	1	27	1	1
Marine	134	11	27	0	0
St. Jacob	44	9	6	0	0

Wells in the New Pools*, February 3, 1953 (Continued)

County and Pool	Producing Wells	Abandoned Wells	Dry Holes	Drilling Wells	Locations
Marion: Alma	3	2	5	0	0
Exchange	1	0	5	0	0
Iuka	1	2	3	0	0
Junction City South	1	0	5	0	0
Kinmundy	2	0	10	0	0
Miletus	12	2	5	0	0
Odin	28	1	10	0	0
Patoka	87	83	34	0	0
Patoka East	53	8	9	2	0
Raccoon Lake	47	0	15	0	0
Salem	1983	488	94	1	0
Tonti	79	15	15	0	0
Wamac East	4	0	8	0	0
Marion, Clinton: Fairman	27	14	23	0	0
Montgomery: Mt. Olive	2	5	7	0	0
Raymond	3	7	23	0	0
Raymond East	5	0	6	0	0
Morgan: Waverly (gas)	8	0	5	0	0
Perry: Tamaroa	12	3	12	0	0
Randolph: Tilden	2	0	0	4	0
Richland: Amity	1	3	6	0	0
Calhoun East	5	0	9	0	0
Calhoun North	1	1	3	0	0
Olney Consol.	46	42	45	0	1
Olney South	27	3	13	3	0
Passport South	4	0	6	0	0
Ritter	2	1	9	0	0
Ritter North	2	0	1	0	0
Schnell	2	2	7	0	0
Seminary	6	2	6	0	0
Stringtown	28	4	17	0	0
Richland, Edwards: Parkersburg Cons.	164	65	95	1	0
Parkersburg West	8	2	11	0	0
Richland, Jasper: Dundas East	52	6	37	0	0
Richland, Wayne: Calhoun Consol.	76	24	45	0	0
Saline: Eldorado	1	2	5	0	0
Francis Mills	1	0	2	0	0
Harrisburg (gas)	1	0	0	0	0
Omaha West	5	0	4	1	0
Roland West	1	0	5	0	0
Saline, Hamilton: Long Branch	5	2	13	0	0
Shelby: Clarksburg	1	1	4	0	0
Lakewood	11	1	8	0	0
Shelbyville	1	4	6	0	0
Shelbyville East	1	0	3	0	0
Stewardson	5	1	1	0	0
Wabash: Bellmont	3	1	5	0	0
Browns East	40	10	17	0	0
Friendsville Central	1	2	3	0	0
Friendsville North	7	6	21	0	0

Wells in the New Pools*, February 3, 1953 (Continued)

County and Pool	Producing Wells	Abandoned Wells	Dry Holes	Drilling Wells	Locations
Gards Point	1	0	4	0	1
Gards Point North	1	0	2	0	0
Keensburg South	7	1	20	0	0
Lancaster Central	5	9	6	0	0
Lancaster East	4	0	11	0	0
Lancaster South	6	2	7	0	0
Lexington	6	4	11	0	0
Lexington North	2	0	2	0	0
Mt. Carmel	301	118	83	0	0
Rochester	26	8	20	0	0
Wabash, Edwards: Berryville Consol.	11	6	21	0	0
Wabash, Lawrence: Lancaster	58	42	37	0	0
Washington: Beaucoup	7	0	2	1	1
Beaucoup South	14	1	3	0	0
Cordes	97	45	14	0	0
Dubois	12	12	16	1	1
Dubois West	1	0	4	0	0
Irvington	74	19	15	0	0
McKinley	3	14	12	0	0
Okawville	3	0	1	0	0
Posen	3	0	4	0	0
Richview	1	0	5	0	0
Wayne: Barnhill	36	42	25	0	0
Cisne North	4	7	10	0	0
Coil	12	5	11	0	0
Covington South	3	5	7	0	0
Fairfield	55	11	29	0	0
Fairfield East	3	0	4	0	0
Goldengate East	1	0	0	0	0
Goldengate North	2	1	1	0	0
Goldengate West	8	1	7	2	0
Half Moon	22	3	11	0	0
Johnsonville Consol.	321	65	79	3	0
Johnsonville North	1	0	5	0	0
Johnsonville South	13	8	13	0	0
Johnsonville West	14	7	17	0	0
Keenville	45	6	21	0	0
Keenville East	3	0	3	0	0
Locust Grove	6	0	8	0	0
Mayberry	3	4	9	0	0
Merriam	1	0	2	0	0
Mt. Erie North	3	4	15	0	0
Orchardville	3	0	3	0	0
Rinard North	9	0	10	0	0
Zenith	1	1	5	0	0
Zenith North	13	0	7	0	0
Zenith South	7	7	8	0	0
Wayne, Edwards: Massilon	2	1	3	0	0
Wayne, Hamilton: Aden Consol.	73	18	23	0	0

Wells in the New Pools*, February 3, 1953 (Continued)

County and Pool	Producing Wells	Abandoned Wells	Dry Holes	Drilling Wells	Locations
Wayne, White: Goldengate Consol.	126	35	63	1	0
White: Black River	1	0	1	0	0
Burnt Prairie South	1	0	1	0	0
Carmi	2	4	9	0	0
Carmi North	4	1	6	0	0
Centerville	7	1	9	0	0
Centerville East	79	10	26	0	0
Concord	90	14	23	0	0
Concord East Consol.	5	3	13	0	0
Concord North	4	0	4	0	0
Concord South Consol.	23	4	16	1	0
Crossville West	1	0	0	0	0
Enfield	4	2	6	2	0
Epworth Consol.	32	5	22	0	0
Gossett	5	2	8	0	0
Herald North	3	2	5	0	0
Iron	42	36	20	0	0
Maunie North	48	10	15	2	0
Maunie South	105	22	36	1	1
Maunie West	5	2	5	0	0
New Harmony South	1	6	9	0	0
New Harmony South (Ind.)	6	0	2	0	0
New Haven Consol.	27	2	9	0	0
Phillipstown South	2	0	4	0	0
Stokes-Brownsville	147	42	52	1	0
Storms	163	51	36	0	0
Sumpter	7	1	14	0	0
Sumpter East	9	0	4	0	0
Sumpter North	3	0	3	0	0
Sumpter South	9	0	13	0	0
Sumpter West	1	0	2	0	0
Trumbull	20	6	20	0	0
White, Edwards: Phillipstown Consol.	281	70	148	4	0
White, Gallatin: Herald	181	32	106	4	2
Herald East	33	8	28	0	0
Roland	202	34	70	0	0
White, Hamilton, Wayne: Mill Shoals	142	42	56	0	0
White, Wabash, Edwards:					
New Harmony Consolidated	1453	406	444	4	0
Williamson: Marion	1	0	0	0	0
	17,826	5,085	6,525	97	17

* Fields discovered since January 1, 1936, with the exception of those which have been abandoned. For names of consolidated and abandoned pools, see pages 18, 19, and 55.

Illinois Completions and Production
Since January 1, 1936

	Completions°	Producing Wells	Production (Thousands of barrels) New Fields	Old Fields 1,2/	Total 3
1936	93	52			4,445
1937	449	292	2,884	4,542	7,426
1938	2,536	2,010	19,771	4,304	24,075
1939	3,617	2,970	90,908	4,004	94,912
1940	3,755	3,080	142,969	4,678	147,647
1941	3,807	2,925	128,993	5,145	134,138
1942	2,017	1,179	101,837	4,753	106,590
1943	1,791	1,090(20)a/	77,581	4,675	82,256
1944	1,991	1,229(12)	72,946	4,467	77,413
1945	1,763	1,094(15)	70,839	4,371	75,210
1946	2,362	1,387(17)	70,174	5,123	75,297
1947	2,046	1,102(22)	61,455	5,004	66,459
1948	2,489	1,316(21)	59,623	5,185	64,808
1949	2,741	1,447(32)	58,571	5,930	64,501
1950	2,894	1,328(23)	55,794	6,234	62,028
1951	2,383	947(23)	54,147	6,097	60,244
1952					
January	108	49(2)	4,605	526	5,131
February	96	48(4)	4,331	497	4,828
March	135	66(1)	4,456	516	4,972
April	124	46(1)	4,403	533	4,936
May	182	69(3)	4,306	545	4,851
June	200	87(5)	4,464	528	4,992
July	218	82(3)	4,686	560	5,246
August	250	107(8)	4,538	519	5,057
September	186	73	4,489	539	5,028
October	224	82(2)	4,601	560	5,161
November	236	96(6)	4,310	528	4,838
December	118	49	4,585	581	5,166
	2,077	854(35)	53,774	6,432	60,206
1953					
January	202	100(6)	4,519*	550*	5,069*

* Estimated by Illinois State Geological Survey.

** Estimated by Illinois State Geological Survey from Oil and Gas Journal Report.

1/ Production figures based on information furnished by oil companies and pipe line companies.

2/ Includes Devonian production at Sandoval and Bartelso.

3/ From the U. S. Bureau of Mines, except for the months since December 1950.

o Includes only oil and gas producers and dry holes.

a/ Figures in parentheses refer to number of producing wells included in total which had previously been completed as dry holes.

ECONOMIC STATEMENT

Mineral Economics Section

Crude oil from Illinois is marketed in substantial quantities in both the Central Refining District and in the western part of the Appalachian Refining District (District #2). The table shows the ratio of production in Illinois to runs-to-stills and includes both the Central Refining District and District No. 2 of the Appalachian Refining District.

	Domestic Runs-to-stills Central and Appalachian (District No. 2) Refining District*	Production in Illinois Thousands of barrels	Illinois' Percent of Runs-to-stills
1951			
November	39,710	4,971	12.6
December	41,334	4,919	11.9
1952			
January	41,967	5,131	12.2
February	38,602	4,828	12.5
March	40,996	4,972	12.1
April	37,707	4,936	13.1
May	24,194	4,851	20.0
June	39,461	4,992	12.7
July	42,782	5,246	12.3
August	44,089	5,057	11.5
September	40,739	5,028	12.3
October	41,121	5,161	12.6
November	41,782	4,838	11.6
December	42,625**	5,166	12.1

* U. S. Bureau of Mines Monthly Petroleum Statements.
** Estimated by Illinois State Geological Survey.

Shipments of Illinois Crude Petroleum
(Thousands of barrels)

	Ill.	Ind.	Ky.	Mich.	N.Y.	Ohio	Penn.	W.Va.	Wisc. Minn.
1951									
November	1,962	351	322	456	402	2,053	86	23	3
December	1,838	352	204	465	406	2,007	73	11	41
1952									
January	1,785	419	248	462	476	2,529	82	31	98
February	2,001	355	111	329	409	2,214	42	3	2
March	2,074	515	106	462	453	1,984	71	40	2
April	1,946	378	118	410	505	1,305	73	-	2
May	1,454	303	-	499	506	1,285	39	-	3
June	2,253	464	-	617	502	2,121	39	-	2
July	2,240	455	-	283	397	2,584	36	9	1
August	2,067	401	-	544	499	2,345	45	27	1
September	1,826	515	32	475	484	2,607	49	40	-
October	1,985	456	-	430	507	2,496	35	-	1
November	2,048	466	-	291	473	2,019	41	21	-

Stocks on Hand of Crude Petroleum and Principal Refined Products a/
(In thousands of barrels)

Month (End of Month)	Year	Stocks of Crude Petroleum		Gasoline		Kerosene		Distillate Fuel Oil		Residual Fuel Oil	
		U.S.	Dist. No. 2 b/	U.S.	Central Rfg. Dist. c/	U.S.	Central Rfg. Dist. c/	U.S.	Central Rfg. Dist. c/	U.S.	Central Rfg. Dist. c/
December	1946	224,473	73,477	92,742	17,832	17,081	2,006	59,620	6,114	47,094	4,200
December	1947	224,929	67,066	92,303	17,046	17,722	2,861	51,081	7,297	47,091	5,072
December	1948	246,199	73,426	103,697	22,307	24,010	4,301	75,053	11,395	76,942	5,465
December	1949	253,356	73,377	111,521	22,797	20,888	4,109	75,207	10,511	60,193	3,625
December	1950	248,463	77,391	116,769	24,560	19,723	4,212	71,948	10,251	40,750	3,619
December	1951	255,783	85,309	124,982	28,500	24,933	5,146	80,785	15,892	42,063	5,715
January	1952	254,007	83,702	144,339	32,639	22,679	4,200	66,969	12,264	39,523	5,287
February	1952	255,900	83,159	151,912	34,575	18,530	3,432	55,369	9,514	38,295	5,307
March	1952	259,126	83,875	160,689	36,601	16,817	2,938	48,750	8,200	37,971	5,158
April	1952	270,769	88,291	151,890	33,854	18,955	3,153	51,634	8,555	38,561	4,988
May	1952	290,813	90,538	123,656	26,012	19,614	3,429	51,648	9,456	38,821	4,660
June	1952	285,964	91,050	120,166	25,252	23,061	4,659	65,911	13,484	45,688	6,158
July	1952	275,951	88,918	116,566	24,855	27,387	5,979	85,775	18,043	52,245	6,927
August	1952	264,368	84,170	118,592	24,765	32,401	7,304	104,257	22,141	54,061	6,866
September	1952	264,723	84,181	120,991	25,444	35,021	7,668	117,252	23,863	56,200	6,797
October	1952	269,776	85,824	120,062	24,024	33,289	7,114	120,721	23,323	53,052	6,231
November	1952	267,852	83,950	129,509	26,865	32,199	6,777	116,096	22,532	53,069	6,025
December 27	1952	268,710 d/	e/	134,425	28,678	27,958	6,013	103,685	18,923	48,662	5,092
January 17	1953	267,513 d/	e/	143,344	31,785	24,932	5,772	88,683	15,245	47,745	4,855

a/ U. S. Bureau of Mines, Monthly Petroleum Statements for December, 1946 - November, 1952.
b/ Includes the states of Illinois, Indiana, Kansas, Kentucky, Missouri, Michigan, Ohio, Oklahoma.
c/ Central Refining District is identical with the Bureau of Mines "Illinois, Indiana, Kentucky, etc." and comprises refineries in Illinois, Indiana, Kentucky, Michigan, Western Ohio, and Wisconsin.
d/ U. S. Bureau of Mines.
e/ Not available.

Crude Oil Production in the United States

(Calculated from weekly report of the Oil and Gas Journal)

	Production (Thousands of barrels) January, 1953	Daily Average Production for January (Thousands of barrels)	Percent of Total
Texas	90,734	2,927	45.0
California	30,799	994	15.3
Louisiana	21,371	689	10.6
Oklahoma	16,428	530	8.2
Kansas	10,227	330	5.1
Wyoming	6,647	214	3.3
New Mexico	5,528	178	2.7
Illinois	5,069	164	2.5
Mississippi	2,979	96	1.5
Colorado	2,727	88	1.4
Arkansas	2,383	77	1.2
Eastern Fields	1,701	55	.8
Michigan	1,059	34	.5
Indiana	1,041	34	.5
Kentucky	932	30	.5
Montana	857	28	.4
Nebraska	369	12	.2
North Dakota	346	11	.2
Utah	160	5	.1
Alabama	116	4	-
Florida	47	2	-
	201,520	6,502	100.0

The

GEOLOGIC COLUMN FOR SOUTHERN ILLINOIS

and the list of

OIL AND GAS PRODUCING STRATA IN ILLINOIS

formerly included with each issue of the Drilling Report will be furnished at the beginning of each subscription period, as a supplement. Please retain said supplement for your reference.

LIST OF POOLS INCORPORATED INTO OTHER POOLS
BY CONSOLIDATION

Original Pool Name	Present Pool Assignment	Date of Consolidation
Aden North	Aden Consol.	1944
Albion North	Albion Consol.	1944
Barnhill East	Goldengate Consol.	1944
Bend	New Harmony Consol.	1952
Bennington	Maple Grove Consol.	1952
Bible Grove Consol.	Sailor Springs Consol.	1949
Bible Grove East	Sailor Springs Consol.	1948
Blairsville	Bungay Consol.	1951
Bone Gap South	Bone Gap Consol.	1952
Bonpas	Parkersburg Consol.	1951
Bonpas West	Parkersburg Consol.	1944
Boos	Clay City Consol.	1941
Boos East	Clay City Consol.	1947
Boos North	Clay City Consol.	1948
Boyleston Consol.	Clay City Consol.	1948
Brownsville	Stokes-Brownsville	1946
Burnt Prairie	Goldengate Consol.	1947
Calvin	New Harmony Consol. & Phillipstown Consol.	1941
Calvin North	Phillipstown Consol.	1948
Cisne	Clay City Consol.	1948
Concord Central	Concord South Consol.	1952
Covington	Clay City Consol.	1944
Covington East	Clay City Consol.	1948
Cowling	New Harmony Consol.	1947
Dead River	New Haven Consol.	1950
Dundas Consol.	Clay City Consol.	1948
Ellery West	Ellery Consol.	1952
Enterprise	Clay City Consol.	1941
Enterprise West	Clay City Consol.	1941
Epworth East	Epworth Consol.	1951
Friendsville	New Harmony Consol.	1949
Friendsville South	New Harmony Consol.	1949
Gallagher	Calhoun Consol.	1946
Geff	Clay City Consol.	1947
Geff West	Clay City Consol.	1948
Grayville	Phillipstown Consol.	1948
Grayville West	Albion Consol.	1949
Griffin	New Harmony Consol.	1941
Helena	Ruark West Consol.	1952
Hoodville	Dale Consol.	1943
Hoosier	Sailor Springs Consol.	1948
Hoosier North	Sailor Springs Consol.	1948
Ingraham West	Sailor Springs Consol.	1948
Inman	Inman West Consol.	1950
Inman Central	Inman West Consol.	1949
Inman North	Inman West Consol.	1949
Inman South	Inman West Consol.	1950
Keensburg Consol.	New Harmony Consol.	1948

LIST OF POOLS INCORPORATED INTO OTHER POOLS BY CONSOLIDATION (Continued)

Original Pool Name	Present Pool Assignment	Date of Consolidation
Lancaster North	Ruark West Consol.	1952
Lancaster West	Berryville Consol.	1949
Leech Consol.	Goldengate Consol.	1948
Maple Grove East	Parkersburg Consol.	1952
Mason South	Iola Consol.	1948
Maud Central	New Harmony Consol.	1949
Maud Consol.	New Harmony Consol.	1951
Maud North Consol.	New Harmony Consol.	1951
Maud West	New Harmony Consol.	1948
Maunie	Maunie South	1948
Mitchell	Ellery Consol.	1952
Mt. Carmel West	New Harmony Consol.	1948
Mt. Erie	Clay City Consol.	1944
Mt. Erie South	Clay City Consol.	1948
New Haven North	Concord East Consol.	1950
New Haven West	Inman East Consol.	1949
Noble	Clay City Consol.	1948
Noble North	Clay City Consol.	1948
Noble South	Clay City Consol.	1948
Olney East	Olney Consol.	1949
Parkersburg North	Parkersburg Consol.	1951
Patton	Allendale	1948
Patton West	Allendale	1948
Roundprairie	Johnsonville Consol.	1941
Rural Hill	Dale Consol.	1951
Sailor Springs South	Sailor Springs Consol.	1942
Sailor Springs West	Sailor Springs Consol.	1949
Sims	Johnsonville Consol.	1948
Sims North	Johnsonville Consol.	1945
Springerton	Bungay Consol.	1946
West Frankfort South	West Frankfort	1948
West Liberty	Clay City Consol.	1941
Willow Hill Consol.	Clay City Consol.	1948
Willow Hill North	Clay City Consol.	1947
Woburn South	Woburn Consol.	1950

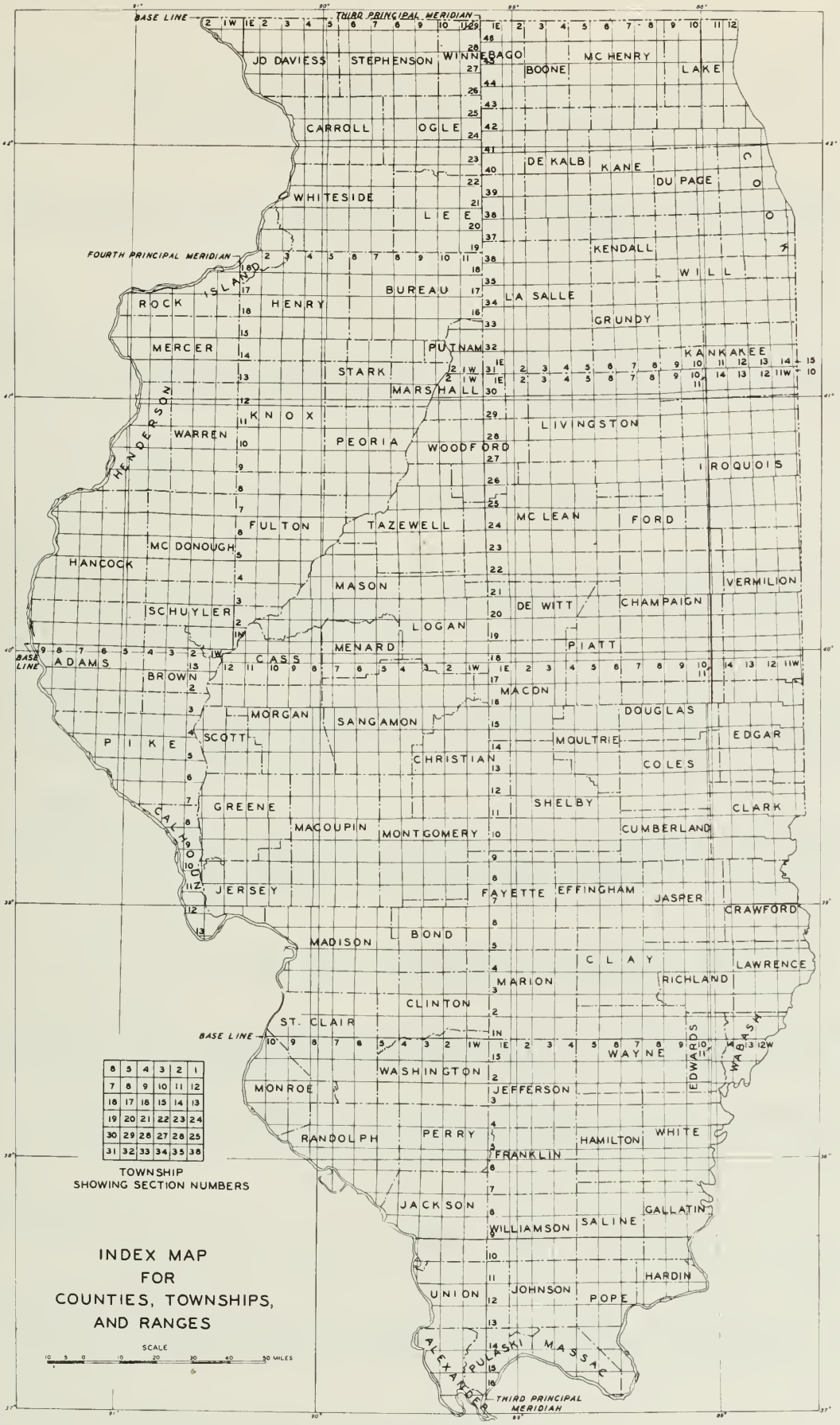
BASE LINE
THIRD PRINCIPAL MERIDIAN
FOURTH PRINCIPAL MERIDIAN
JO DAVIESS
STEPHENSON
WINNEBAGO
BOONE
MC HENRY
LAKE
CARROLL
OGLE
DE KALB
KANE
DU PAGE
WHITESIDE
LEE
KENDALL
WILL
ROCK ISLAND
HENRY
BUREAU
LA SALLE
GRUNDY
MERCER
PUTNAM
KANKAKEE
STARK
MARSHALL
HENDERSON
KNOX
WARREN
PEORIA
WOODFORD
LIVINGSTON
IROQUOIS
FULTON
TAZEWELL
MC LEAN
FORD
MC DONOUGH
HANCOCK
MASON
VERMILION
SCHUYLER
DE WITT
CHAMPAIGN
LOGAN
MENARD
PIATT
ADAMS
CASS
BROWN
MACON
MORGAN
SANGAMON
DOUGLAS
PIKE
SCOTT
MOULTRIE
EDGAR
CHRISTIAN
COLES
GREENE
SHELBY
CLARK
CALHOUN
MACOUPIN
MONTGOMERY
CUMBERLAND
JERSEY
FAYETTE
EFFINGHAM
JASPER
CRAWFORD
MADISON
BOND
CLAY
LAWRENCE
MARION
RICHLAND
CLINTON
ST. CLAIR
WAYNE
EDWARDS
WABASH
WASHINGTON
MONROE
JEFFERSON
RANDOLPH
PERRY
HAMILTON
WHITE
FRANKLIN
JACKSON
GALLATIN
WILLIAMSON
SALINE
HARDIN
UNION
JOHNSON
POPE
ALEXANDER
PULASKI
MASSAC
THIRD PRINCIPAL MERIDIAN
TOWNSHIP SHOWING SECTION NUMBERS
INDEX MAP FOR COUNTIES, TOWNSHIPS, AND RANGES
SCALE
MILES

DRILLING BY COUNTIES
WELLS COMPLETED BETWEEN DECEMBER 24, 1952, AND FEBRUARY 3, 1953,
AND WILDCAT WELLS DRILLING ON FEBRUARY 3

(Abbreviations used in this report will be found on the last page.)
(Errata, old wells deepened, reconditioned old wells follow list of drilling wells.)

BOND COUNTY
4N, 3W, Mills Twp.
36, 610' from N. line, 380' from E. line, NE SE. T. M. Conrey #5 H. Wrone. D&A 1-27-53 TD 1141' Bethel ss., top 1128' Shot 3 qts. Spd. 11-16-52 Beaver Creek Pool.

5N, 4W, Old Ripley Twp.
16, SW SW NE. Bill Montgomery #1 W. O. Clark. LOC 2-3-53 WF*

BROWN COUNTY
1S, 4W, Lee Twp.
19, 969' from S. line, 100' from E. line, SE NW. Chas. Measley #1 F. H. Manny. SD 310' 2-3-53 Spd. 11-29-52 WF.

CHAMPAIGN COUNTY
17N, 7E, Sadorus Twp.
36, NW NE NW. A. A. Huff #1 Dallenback. D&A 1-20-53 TD 915' Pennsylvanian ss. top 818' Spd. 12-29-52 WF.

CHRISTIAN COUNTY
12N, 1E, Assumption Twp.
22, NW NE SE. Howard L. Cooper #1 Kenneth Long. D&A 1-13-53 TD 2638' Devonian ls., top 2609' Spd. 6-30-52 Assumption South Pool.

15N, 2W, Mt. Auburn Twp.
13, SW SE NE. A. C. Otto #1 H. L. Tankersley. MIM 2-3-53 WF.

15N, 1W, Mosquito Twp.
13, NW SE NW. A. M. Branyan et al #1 Albert Gemmer. D&A 2-3-53 TD 2000' Devonian ls., top 1952' Spd. 1-17-53 WF.

13, SE NW NW. Alfred Branyan #1 C. Scott. D&A (SO) 1-13-53 TD 2650' Trenton ls., top 2522' Spd. 10-10-52 Acidized 750 gals. WF.

CLARK COUNTY
9N, 13W, Orange Twp.
13, SW SW SE. B. & G. Oil Co. #1 O. Wells. Tstg. 2-3-53 Spd. 1-14-53 WF.

9N, 14W, Johnson Twp.
23, SW NW NE. Pure Oil #1 L. E. Smith. Comp. 1-20-53 IP 3 BOP & 1 BW TD 563' PB 530' Pennsylvanian ss., top 500' Spd. 12-15-52 Shot 60 qts. Johnson South Pool.

* Wildcat far - more than 2 miles from production.

CLARK COUNTY (Continued)

10N, 11W, Darwin Twp.

22, SE SE NW. A. J. Renolds #1 J. M. Hollenbeck. D&A 1-27-53 TD 1495' Salem ls., top 1460' Spd. 12-29-52 WF.

10N, 14W, Casey Twp.

6, NW SW NW. D. E. Fredenhagen #2 F. Miller. D&A 1-20-53 TD 711' Pennsylvania ss., top 245' Spd. 12-5-52 Siggins Pool.

11N, 14W, Parker Twp.

3, NW SW SE. E. F. Atkins & E. O. Hale #2 Garver. D&A 1-13-53 TD 453' Pennsylvanian ss., top 430' Spd. 12-23-52 Westfield Pool.

11, NE NW SW. E. J. Gwinn #1 Connelk. D&A 2-3-53 TD 500' Pennsylvanian ss., top 335' Spd. 1-21-53 WN (Westfield Pool).

12N, 11W, Wabash Twp.

27, NW NW SE. Texas Co. #1 J. C. Yeley. D&A 1-6-53 TD 2310' Devonian ls., top 2156' Spd. 12-14-52 WF.

CLAY COUNTY

2N, 7E, Stanford Twp.

7, NE SE SE. N. V. Duncan #1 E. Halterman. D&A 2-3-53 TD 3192' Ste. Genevieve ls., top 3066' Spd. 1-24-53 Stanford South Pool.

2N, 8E, Clay City Twp.

3, 380' from S. line, 330' from E. line, SW NE. N. B. Smith #1 J. R. Pierce. D&A 1-13-53 TD 3024' Ste. Genevieve ls., top 2937' Spd. 12-12-52 Clay City Cons. Pool.

3N, 6E, Harter Twp.

27, NE NE SE. George & Wrather #1 Gill Comm. D&A 1-6-53 TD 3145' Ste. Genevieve ls., top 2991' Spd. 12-22-52 WN** (Flora Pool).

4N, 5E, Oskaloosa Twp.

18, NE SE SW. Bell Bros. #1 Harlan Holzhausen "A". D&A 1-27-53 TD 2806' Ste. Genevieve ls., top 2665' Spd. 1-12-53 WF.

4N, 7E, Hoosier Prairie Twp.

4, SE SE NW. Don Traders, Inc. #1 Tolliver-Cammon Comm. D&A 2-3-53 TD 3039' Ste. Genevieve ls, top 2889' Spd. 1-21-53 WN (Sailor Springs Consol. Pool).

4N, 8E, Pixley Twp.

6, NW NW NE. Calvert Drlg. #1 Hostettler. D&A 1-6-53 TD 3086' Ste. Genevieve ls., top 2923' Spd. 12-19-52 WN (Sailor Springs Cons. Pool).

10, SE NE SE. D. B. Lesh Drlg. Co. #1 G. Hinterscher. D&A 1-13-53 TD 3105' Ste. Genevieve ls., top 2964' Spd. 12-17-52 Ingraham Pool.

5N, 5E, Larkinsburg Twp.

3, NW NW SE. P. D. Lynch #2 Wade. D&A 2-3-53 TD 4078' Devonian ls., top 4002' Spd. 1-9-53 Iola Cons. Pool.

** Wildcat near - from ½ to 2 miles from production.

CLAY COUNTY (Continued)

5N, 6E, Blair Twp.

34, N½ SE NE. R. H. Troop #1 McLean Hrs. Comm. Comp. 1-6-53 IP 180 BOP TD 2811' Rosiclare ls., top 2805' Spd. 11-20-52 Hord South Pool.

34, NW NE NE. Webster & Shirk #1 F. McCollum Hrs. Comp. 1-6-53 IP 187 BOP TD 2814' Rosiclare ls., top 2795' Spd. 11-1-52 Acidized 6000 gals. Hord South Pool.

35, SW SW SW. G. J. McDevitt #1 E. S. Porter. MIRT 2-3-53 WN (Hord South Pool).

5N, 7E, Bible Grove Twp.

29, SE SE NW. Don Traders, Inc. #1 B. Brooks. D&A 1-20-53 TD 2985' Ste. Genevieve ls., top 2832' Spd. 1-7-53 WN (Toliver East Pool).

5N, 8E, Pixley Twp.

25, SW SW NW. Calvert Drlg., Inc. #1 Klingler. D&A 1-27-53 TD 3184' Ste. Genevieve ls., top 3035' Spd. 1-13-52 WN (Passport Pool).

CLINTON COUNTY

1N, 3W, Santa Fe Twp.

11, SW SE SW. J. F. Dunnill #2 J. Hodapp. D&A 1-20-53 TD 1100' Cypress ss., top 1050' Spd. 1-3-53 Carlyle South Pool.

18, 330' from N. line, 640' from W. line, NE NW. J. W. Jaske #1 S. Bergmann. D&A (SO) 1-20-53 TD 1005' Cypress ss., top 985' Spd. 12-5-52 Bartelso West Pool.

1N, 4W, Germantown Twp.

13, NW SE NE. E. Goldschmidt #1 Bergman. Comp. 1-13-53 IP 8 BOP TD 996' Cypress ss., top 973' Spd. 12-12-52 Bartelso West Pool.

13, NW SW NE. R. Robbens - P. Schoendienst #1 W. Kruse. Temp. Abd. (SO) 1-13-53 TD 1010' Cypress ss., top 980' Spd. 11-24-52 Shot 9 qts. Bartelso West Pool.

13, NE NW SW. P. Schoendienst #1 A. Grawe. D&A 1-6-53 TD 1345' Ste. Genevieve ls., top 1271' Spd. 12-27-52 WN (Bartelso West Pool).

1N, 5W, Looking Glass Twp.

21, SW SW NE. Collins Bros. #1 Billhartz. WOST 2-3-53 Spd. 12-22-52 WF.

2N, 1W, Meridian Twp.

28, SW SE NW. F. E. Turner #2 Gullick. Comp. 1-6-53 IP 57 BOP TD 4051' Trenton ls., top 4026' Spd. 11-8-52 Acidized 8000 gals. Shattuc Pool.

3N, 2W, Irishtown Twp.

1, SE SE NE. Mohawk Drlg. Co. #1 J. E. Elliott. D&A 1-6-53 TD 1296' Bethel ss., top 1284' Spd. 10-12-52 WF.

1, NW NW SE. Mohawk Drlg. Co. #2 F. J. Lobmier. D&A 1-6-53 TD 1289' Bethel ss., top 1282' Spd. 11-22-52 WF.

1, SW NE SE. Mohawk Drlg. Co. #1 H. Schmitt. D&A 1-6-53 TD 1291' Bethel ss., top 1288' Spd. 11-10-52 WF.

CRAWFORD COUNTY

6N, 11W, Montgomery Twp.
35, NE SW NW. H. C. Henderson #1 F. Miller. D&A 1-6-53 TD 1010' Pennsylvanian ss., top 1006' Spd. 12-6-52 WN (Birds Pool).

7N, 12W, Robinson Twp.
20, SW NW SW. Logan Oil Co. #L-1 McComb. Comp. 2-3-53 IP 100 BOF TD 1844' Salem ls., top 1842' Spd. 12-29-52 Main Pool.

8N, 13W, Prairie Twp.
36, NE NW NE. G. F. Johnson #2 Beabout. D&A 1-20-53 TD 983' Pennsylvanian ss., top 912' Spd. 11-13-52 Main Pool.

8N, 14W, Licking Twp.
26, 690' from N. line, 330' from E. line, NW SE. W. M. Walden #2 Biggs. D&A 1-13-53 TD 729' Pennsylvanian ss., top 711' Spd. 11-11-52 Shot 25 qts. Bellair Pool.

CUMBERLAND COUNTY

10N, 10E, Union Twp.
23, SE NW SW. Joe Carlson #1 Partlow. WCC 2-3-53 Spd. 10-18-52 WN (Siggins Pool).

26, SW NE NE. T. M. Chambers #O-1 Fee. D&A 1-20-53 TD 615' Pennsylvanian ss., top 596' Spd. 12-26-52 Siggins Pool.

10N, 11E, Union Twp.
30, NE NW SE. R. Hurst #1 L. Edens. D&A (CDU)*** 2-3-53 Spd. 11-25-52 Siggins Pool.

EDGAR COUNTY

13N, 12W, Paris Twp.
15, SW SE NW. E. Zink #1 Adams. D&A 1-27-53 TD 1295' Ste. Genevieve ls., top 1207' Spd. 12-22-52 WF.

13N, 12W, Grandview Twp.
20, 50' from S. line, 330' from W. line, NE NW. F. Zakowski #1 Sexton. SD 150' 2-3-53 Spd. 1-24-53 WF.

29, NE SW NW. L. Hamilton #1 Jones-Cline Comm. SD 1050' 2-3-53. Spd. 6-25-52 WF.

EDWARDS COUNTY

1N, 11E, Salem Twp.
6, SE NE NE. Calvert Drlg., Inc. #1 Groblsben-Rothrock. Comp. 2-3-53 IP 98 BOP & 80 BW after fracture treatment. TD 3256' PB 3240' Bethel ss. & McClosky ls. Spd. 1-1-53 Parkersburg Consol. Pool.

1N, 14W, Salem Twp.
15, NE NW NW. Paco Pet. #1 F. Knakmuhs. POP 2-3-53 Spd. 12-16-52 WN (Mills Prairie Pool).

*** Completion data unreported; will be given when available; not included in total completions for month.

EDWARDS COUNTY (Continued)

2S, 10E, Ellery Twp.

19, 660' from N. line, 370' from W. line, NW SW. Don Baines #1 F. Mitchell. Comp. 1-20-53 IP 125 BOP & 5 BW after fracture treatment. TD 3386' PB 3272' Aux Vases ss., top 3213' Spd. 12-3-52 Ellery Cons. Pool.

19, E½ NW SW. Don Daines #2 Frank Mitchell. Comp. 1-20-53 IP 280 BOP & 5 BW after fracture treatment. TD 3325' PB 3320' Aux Vases ss., Lower Ohara ls., Rosiclare ls. Spd. 12-17-52 Acidized 3500 gals. Ellery Cons. Pool.

2S, 14W, French Creek Twp.

28, NE NW NW. E. H. Morris #1 P. Garner. D&A (SO) 1-20-53 TD 3158' Ste. Genevieve ls., top 3069' Spd. 12-27-52 Albion East Pool.

3S, 10E, Dixon Twp.

15, SE NE SE. N. V. Duncan #1 Maxwell-Mosebarger Comm. WCC 2-3-53 Spd. 12-13-5 WN (Albion Cons. Pool).

EFFINGHAM COUNTY

6N, 7E, Lucas Twp.

22, NW SE NE. W. D. Griffith #1 C. Schwartz. D&A 1-6-53 TD 2954' Ste. Genevieve ls., top 2879' Spd. 10-5-52 Sailor Springs Cons. Pool.

7N, 7E, Bishop Twp.

20, SE SE SE. Ted Lindsay #1 Niemerg-Roepke Comm. POP 2-3-53 Spd. 12-29-52 WN (Elliottstown Pool).

29, NE NE NE. Theo. R. Lindsay #1 F. Goeckner. POP 2-3-53 Spd. 12-12-52 WN (Elliottstown Pool).

FAYETTE COUNTY

5N, 4E, Laclede Twp.

22, 330' from N. line, 480' from E. line, NW SW. Nat. Consumer Oil Corp. #1-A Roberts. Comp. 1-27-53 IP 12 BOP after fracture treatment. TD 2415' PB 2364' Bethel ss., top 2334' Spd. 11-19-52 Laclede Pool.

7N, 1W, Shafter Twp.

26, 2310' from N. line, 330' from W. line, NE. Mohawk Drlg. Co. #1 Rejakoric. LOC 2-3-53 WF.

FRANKLIN COUNTY

5S, 1E, Goode Twp.

35, 330' from N. line, 380' from W. line, NW NE. C. E. Hair #3 Fee. D&A 1-6-53 TD 2807' Ste. Genevieve ls., top 2701' Spd. 12-18-52 Sesser Pool.

5S, 2E, Barren Twp.

20, SW NE SE. Nash Redwine #1 Galloway "B". D&A (CDU) 2-3-53 Spd. 1-11-53 Sesser Pool.

6S, 2E, Browning Twp.

1, NW SW NW. W. I. Lewis #1 Lewis-Kasper. D&A (CDU) 2-3-53 Spd. 11-2-52 Benton North Pool.

GALLATIN COUNTY

7S, 8E, Omaha Twp.

31, 330' from S. line, 380' from W. line, NW SW. Don Slape #1 C. Shorb. D&A 2-3-53 TD 3016' Ste. Genevieve ls., top 2853' Spd. 1-10-53 Omaha West Pool

GALLATIN COUNTY

7S, 9E, Asbury Twp.

21, NW SE SW. Calvert Drlg., Inc. #1 A. G. Mills. Comp. 1-6-53 IP 73 BOP TD 2642'. Cypress ss., top 2598' Spd. 12-9-52 Shot 90 qts. Cottonwood North Pool.

21, NE SW SW. Calvert Drlg., Inc. #1 M. Roark. Comp. 2-3-53 IP 22 BOP & 26 BW TD 2650' Cypress ss., top 2606' Spd. 12-30-52 Shot 70 qts. Cottonwood North Pool.

24, SW NW NE. Cities Service #6 J. Bayley. D&A 1-6-53 TD 3065' Ste. Genevieve ls., top 2954' Spd. 12-16-52 Herald East Pool.

8S, 8E, North Fork Twp.

7, NW NW SE. D. Rotstein #1 C. Woolard. Comp. 2-3-53 IP 30 BOP & 100 BW after fracture treatment. TD 3008' Cypress ss., top 2537' Spd. 12-11-52 EXTENSION TO OMAHA SOUTH POOL.

8S, 9E, Ridgway Twp.

17, SW NE SE. J. C. Westfall #1 W. Phister. Abd. Loc. 1-27-53 WN (Inman West Cons. Pool).

9S, 10E, Shawnee Twp.

29, SW NW NE. T. A. Farrell #1 B. B. Pierson. Abd. Loc. 1-27-53 WF.

HAMILTON COUNTY

4S, 7E, Beaver Creek Twp.

17, SE SE NE. Collins Bros. #1 M. O'Dell. Comp. 1-27-53 IP 136 BOP after fracture treatment. TD 3500' PB 3280' Renault ss., top 3262' Spd. 12-17-52 Bungay Cons. Pool.

5S, 7E, Crook Twp.

20, SE SE NE. S. B. Griffith #1 S. L. Wilson. Drlg. 1601' 2-3-53 Spd. 1-31-53 WN (Hoodville East Pool).

6S, 5E, Flannigan Twp.

11, SE NW NW. Oil Management, Inc. #1 Hungate. D&A (CDU) 2-3-53 Spd. 1-20-53 WN (Dale Cons. Pool).

23, SW NW SW. E. H. Kaufman #1 J. Smith. D&A 1-6-53 TD 3313' Ste. Genevieve ls., top 3205' Spd. 11-14-52 Dale Cons. Pool.

6S, 6E, Twigg Twp.

1, SW SW SE. J. G. Brown #1 A. B. Anderson. D&A 1-6-53 TD 3186' Ste. Genevieve ls., top 3040' Spd. 12-17-52 Dale Cons. Pool.

3, 629' from N. line, 665' from E. line, NW NE. Texas Co. #13 C. W. Hood. Comp. 2-3-53 IP 44 BOP & 2 BW TD 2745' Cypress ss., top 2732' Spd. 1-1-53 Shot 15 qts. Dale Cons. Pool.

15, NE NE NW. Steward Oil Co. et al #1 K. McGill. Tstg. 2-3-53 Spd. 1-6-53 WN (Dale Cons. Pool).

7S, 6E, Twigg Twp.

3, SW NE NW. Oil Management, Inc. #1 McGill. D&A 1-20-53 TD 3196' Aux Vases ss., top 3163' Spd. 1-8-53 Walpole Pool.

HANCOCK COUNTY

4N, 5W, St. Marys Twp.
26, 440' from N. line, 624' from E. line, NE. Wm. C. Stribling #1 G. B. Hayden. D&A (CDU) 2-3-53 Spd. 12-13-52 WN (Colmar-Plymouth Pool).

5N, 5W, Hancock Twp.
22, SE SE SW. J. B. Bushnell #1 Britton Gray. D&A 1-20-53 TD 525' Maquoketa sh., top 523' Spd. 10-28-52 WF.

IROQUOIS COUNTY

25N, 12W, Milford Twp.
19, W½ SE SW. Chas. Beebe #1 A. Lundberg. SD 540' 2-3-53 Spd. 11-3-52 WF.

JASPER COUNTY

5N, 9E, Small Wood Twp.
16, 660' from S. line, 339' from W. line, SE SE. J. M. Zanetis #1 E. Chestnut. PROD (CDU) 2-3-53 Spd. 12-5-52 Wakefield Pool.

19, SE SW SE. Gulf et al #1 E. Geier. D&A 1-27-53 TD 3187' Ste. Genevieve ls., top 3028' Spd. 1-10-53 WF.

21, NW NE NE. J. M. Zanetis #1 J. N. Blair. D&A 2-3-53 TD 3143' Ste. Genevieve ls., top 3064' Spd. 1-14-53 Wakefield Pool.

6N, 9E, Small Wood Twp.
22, NW SW SE. W. L. Griffith #1 Sunderland. D&A 2-3-53 TD 3175' Ste. Genevieve ls., top 3045' Spd. 1-17-53 Bogota Pool.

6N, 10E, Willow Hill Twp.
3, NE SE NW. H. F. Robinson #2 George Bergbower. Comp. 2-3-53 IP 77 BOP TD 2697' McClosky ls., top 2678' Spd. 12-17-52 Acidized 4000 gals. Clay City Cons. Pool.

8N, 14W, Grandville Twp.
8, NE NW NW. Murvin & Steber #1 C. Martin. D&A 1-6-53 TD 1417' Ste. Genevieve ls., top 1331' Spd. 12-22-52 WF.

JEFFERSON COUNTY

2S, 1E, Casner Twp.
35, 380' from N. line, 330' from E. line, SE SE. Magnolia Co. #9 Eubank-Winesburgh Unit. Comp. 1-6-53 IP 121 BOP & 3 BW after fracture treatment. TD 5101' PB 2141' Rosiclare ls., top 2120' Spd. 9-24-52 Woodlawn Pool.

35, 380' from S. line, 330' from W. line, SW SE. E. M. Self #6 Winesburgh. Comp. 1-6-53 IP 175 BOP & 15 BW TD 3694' Dutch Creek ss., top 3684' Spd. 11-21-52 Woodlawn Pool.

2S, 1E, Blissville Twp.
36, 330' from N. line, 355' from W. line, NW SW. Skiles Oil Corp. #1-A S. McMillon. D&A 1-13-53 TD 2172' Ste. Genevieve ls., top 2120' Spd. 12-29-52 Woodlawn Pool.

2S, 2E, Shiloh Twp.
19, NE NW NE. Pep Drlg. Co. #1 M. Wood. D&A 1-13-53 TD 3862' Devonian ls., top 3818' Spd. 10-29-52 WN (Woodlawn Pool).

JEFFERSON COUNTY (Continued)

2S, 2E, Shilo Twp.

25, SW SW NW, D. Hopkins et al #1 R. Price. D&A 1-6-53 TD 2643' Aux Vases ss., top 2635' Spd. 5-3-50 WF.

3S, 3E, Dodds Twp.

27, SW SW NE, Petro Drlg. Co. #1 V. Kelley. Comp. 1-20-53 IP 18 BOP & 25 BW TD 2788' Aux Vases ss., top 2752' Spd. 10-12-52 Shot 105 qts. King Pool.

KENDALL COUNTY

36N, 6E, Fox Twp.

32, 886' from S. line, 472' from W. line, NE. George L. Nelson #1 Nelson. SD 400' 2-3-53 Spd. 8-17-52 WF.

LAWRENCE COUNTY

2N, 11W, Denison Twp.

4, SW SW NW. D. Hoagland #1 R. Garvey. Comp. 1-13-53 IP 20 BOP TD 1846' McClosky ls., top 1832' Spd. 12-3-52 Shot 2¼ qts. marbles. Acidized 1000 gals. Lawrence Pool.

19, NW NE SE. H. D. Atha #1 E. F. Lyons. Comp. 2-3-53 IP 25 BOP TD 2155' PB 1880' Bethel ss., top 1853' Spd. 12-17-52 Shot 35 qts. St. Francisvill Pool.

2N, 12W, Denison Twp.

24, SW NE NE. C. W. & J. E. Dendall #1 R. Ridgely. SD 250' 2-3-53 Spd. 1-27-53 WN (Allendale Pool).

26, SW NW SE. Ill. Oil Co. #1 Reiber. D&A 1-13-53 TD 1431' Biehl ss., top 1424' Spd. 12-8-52 Allendale Pool.

2N, 13W, Lukin Twp.

1, SW SW NE. J. E. Bauer #1 Sutherland. SD 2387' 2-3-53 Spd. 1-15-53 WN (Ruar West Cons. Pool).

14, NE NE NE. Bury Drlg. Co. #1 I. Plenus. D&A 1-13-53 TD 2503' Ste. Geneviev ls., top 2433' Spd. 12-15-52 Ruark West Cons. Pool.

3N, 11W, Denison Twp.

19, 10' from S. line, 690' from E. line, SE SW. C. O. Robinson #1 Gillespie Hrs. Comp. 1-13-53 IP 8 BOP & 8 BW TD 1877' PB 1648' Cypress ss., top 1620' Spd. 9-15-52 Shot 40 qts. Lawrence Pool.

20, 330' from S. line, 307' from W. line, NE SW. W. E. Bailor #3-A Leighty-Ackman. D&A (CDU) 2-3-53 Spd. 12-17-52 Lawrence Pool.

29, NE SW NW. Rufus Niemi #1 O. C. Ackman. D&A 1-20-53 TD 678' Pennsylvanian ss., top 664' Spd. 1-9-53 Lawrence Pool.

3N, 12W, Lawrence Twp.

15, 350' from N. line, 330' from E. line, SE SE. Redhead Oil #4 A. Gillespie Hrs. Comp. 1-13-53 IP 15 BOP TD 1586' Cypress ss., top 1547' Spd. 12-2-52 Shot 50 qts. Lawrence Pool.

LAWRENCE COUNTY (Continued)

3N, 12W, Lawrence Twp.
15, 330' from S. line, 400' from E. line, NW SE. Chas. Zanetis #2 H. B. Jones. Comp. 1-13-53 IP 20 BOP TD 1575' Cypress ss., top 1523' Spd. 10-26-52 Shot 50 qts. Lawrence Pool.

3N, 12W, Bridgeport Twp.
18, NE NW NE. A. Zanetis #1 Griggs. D&A 1-20-53 TD 1857' Paint Creek ss., top 1765' Spd. 10-30-52 Lawrence Pool.

3N, 13W, Christy Twp.
13, SW NW SW. Big Four Oil & Gas #1 E. Staats. TD 2240' 2-3-53 Spd. 1-7-53 WN (Lawrence West Pool).

23, NE SW NE. Morris Drlg. Co. #1 M. Ruby. D&A 1-6-53 TD 2191' Renault ls., top 2141' Spd. 12-16-52 Lawrence West Pool.

23, SE NE NE. Moss & Wilson #1 E. Ruby. Comp. 2-3-53 IP 100 BOP after fracture treatment. TD 2261' Bethel & Paint Creek ss. Spd. 12-31-52 Lawrence West Pool.

4N, 13W, Christy Twp.
35, NW NW NE. Murvin & Steber #1 J. C. Piper. D&A 1-6-53 TD 2195' Ste. Genevieve ls., top 2067' Spd. 12-31-52 WN (Lawrence Pool).

5N, 11W, Bond Twp.
32, NW NE NE. C. W. Kendal #1 R. Mitchell. D&A 1-20-53 TD 1000' Pennsylvanian ss., top 904' Spd. 11-19-52 Birds Pool.

5N, 13W, Petty Twp.
26, NW NE SE. George & Wrather #1 Rodrick Hrs. Comp. 1-20-53 IP 2 BOP TD 1670' PB 1553' Cypress ss., top 1540' Spd. 10-14-52 Shot 20 qts. Lawrence Pool.

LOGAN COUNTY

18N, 3W, Elkhart Twp.
36, W½ SE NW. Herman C. Herring #1 Bryson-Higgins. Comm. D&A (CDU) 2-3-53 Spd. 2-25-52 WF.

MCDONOUGH COUNTY

4N, 4W, LaMoine Twp.
18, SW NE SE. Dr. Bert Roan #1 Gaddis Hrs. D&A 1-13-53 TD 395' Devonian ls., top 350' Spd. 9-16-52 Colmar-Plymouth Pool.

5N, 4W, Tennessee Twp.
35, 350' from N. line, 100' from W. line, SE SW. Glenn Salmons #1 Hoyt. D&A 1-6-53 TD 479' Maquoketa sh., top 477' Spd. 12-9-52 WF.

6N, 2W, Macomb Twp.
33, 265' from N. line, 403' from W. line, SW SW NW. Faith Oil Co. #1 Bacon. SD 1084' 2-3-53 Spd. 12-6-52 WF.

MADISON COUNTY

5N, 6W, Alhambra Twp.
28, SW NW SW. Stanford Oil #1 H. F. Klenke. Abd. Loc. 1-27-53 WN (Marine Pool).

MADISON COUNTY (Continued)

6N, 5W, New Douglas Twp.

17, NE NW NE. C. P. Douglas #1 Ernst. D&A 1-20-53 TD 2006' Devonian ls., top 1806' Spd. 12-23-52 WF.

6N, 6W, Olive Twp.

18, SE SW NE. Mt. Olive & Staunton Coal Co. #1 A. Hunecke. D&A 2-3-53 TD 600' Pennsylvanian ss., top 564' Spd. 1-12-53 Livingston Pool.

34, SW SE NE. S. B. Schenk #3 Best. Comp. 2-3-53 IP 25 BOP TD 582' Pennsylvanian ss., top 565' Spd. 1-6-53 Livingston South Pool.

34, 363' from S. line, 330' from W. line, NE NE. S. B. Schenk #3 Leitch. Comp. 1-6-53 IP 10 BOP TD 578' Pennsylvanian ss., top 575' Spd. 12-9-52 Livingston South Pool.

MARION COUNTY

1N, 1E, Centralia Twp.

29, NW SW NE. J. T. Underwood #2 Stover-McKinney Comm. D&A 1-27-53 TD 875' Petro ss., top 866' Spd. 1-12-53 Wamac East Pool.

32, NE SW NW. P. Kirkman #1 S. Copple. D&A 1-20-53 TD 895' Pennsylvanian ss., top 824' Spd. 11-23-52 WN (Wamac East Pool).

1N, 2E, Raccoon Twp.

28, NE SW SE. H. F. Robison #1 R. Phelps. Comp. 2-3-53 IP 26 BOP TD 2119' Rosiclare ss., top 2109' Spd. 1-6-53 Dix Pool.

2N, 2E, Salem Twp.

9, NE NW NW. Texas Co. #1 E. S. Featherling. D&A 1-6-53 TD 2286' St. Louis ls. top 2266' Spd. 12-28-52 Tonti Pool.

15, NE SE NE. C. J. Simpson #1 Dexter Cone. D&A 1-6-53 TD 2254' Ste. Genevieve ls., top 2176' Spd. 12-19-52 WN (Salem Pool).

3N, 1E, Carrigan Twp.

8, SE SE NE. W. G. McGlasson #1 Gerrish Hrs. Tstg. 2-3-53 Spd. 1-3-53 WN (Fairman Pool).

4N, 1E, Patoka Twp.

34, 710' from S. line, 990' from W. line, SW NE. J. L. Lester #1 E. G. Headley "D". Comp. 1-13-53 IP 715 BOF & 50 BW TD 2949' Devonian ls., top 2945' Spd. 12-7-52 Acidized 250 gals. Patoka East Pool.

34, 330' from N. line, 380' from E. line, NW SE. Magnolia #6 Peddicord. D&A (SO 1-20-53 TD 3120' Silurian ls., top 3066' Spd. 1-6-53 Patoka East Pool.

4N, 2E, Foster Twp.

19, SW SW NE. B. L. Rucker #1 B. McNicol. LOC 2-3-53 WF.

MONROE COUNTY

3S, 8W, Prairie du Long Twp.

2, 185' from N. line 119' from E. line, NW SW. Jesse Ashby #1 A. Krehar. Fsg. 1470' 2-3-53 Spd. 7-15-52 WF.

MONTGOMERY COUNTY

8N, 4W, Hillsboro Twp.

18, NW SE SW. O. A. Reed #1 C. Knag. Drlg. 1450' 2-3-53 Spd. 12-13-52 WF.

8N, 5W, South Litchfield Twp.

34, NW NW NE. California #1 O. E. Lay. D&A 1-27-53 TD 2279' Silurian ls., top 1898' Spd. 12-20-52 WN (Mt. Olive Pool).

9N, 3W, Irving Twp.

31, NW NW SE. California Oil #1 Witty. D&A 1-6-53 TD 2437' PB 1998' Silurian ls., top 2078' Spd. 11-20-52 Acidized 500 gals. WF.

10N, 4W, Raymond Twp.

21, SE SE SE. L. Marsch #1 A. Doyle. SD 629' 2-3-53 Spd. 8-19-52 WN (Raymond East Pool).

22, SW SW SW. E. L. Wirth #1 Kerr. Tstg. 2-3-53 Spd. 11-7-52 WN (Raymond East Pool).

MORGAN COUNTY

13N, 8W, Waverly Twp.

8, 691' from S. line, 330' from W. line, NE SE. Gordon W. Fielder #1 Henry Miner. D&A 1-6-53 TD 1225' Silurian ls., top 1188' Spd. 1-9-52 WN (Waverly Pool).

15, 10' from N. line, 660' from W. line, NW. Gordon W. Fielder #1 E. W. Carr. D&A 1-6-53 TD 1127' Silurian ls., top 1086' Spd. 3-7-52 Waverly Pool.

16, 1575' from N. line, 330' from E. line, NE cor. Panhandle Eastern Pipe Line Co. #1 Doolin. D&A (CDU) 2-3-53 Spd. 12-13-52 Waverly Pool. ST. PETER TEST

16, SE NE NE. Gordon W. Fielder #2 Doolin-Carr Comm. D&A 1-6-53 TD 1090' Silurian ls., top 1080' Spd. 5-3-52 Waverly Pool.

PEORIA COUNTY

11N, 8E, Hallock Twp.

3, 1320' from S. line, 330' from E. line, SE. Blue Ridge Oil Co. #1 Connelly. Drlg. 840' 2-3-53 Spd. 10-22-52 WF.

PERRY COUNTY

4S, 1W, Tamaroa Twp.

23, NE SW NE. Ted Glass #1 S. George. Comp. 1-13-53 IP 2,500,000 cu. ft. gas flow. TD 3086' PB 1105' Cypress ss., top 1095' Spd. 10-22-52 Shot 10 qts. Tamaroa Pool.

PULASKI COUNTY

16S, 1W, Mounds Twp.

5, 330' from N. line, 990' from E. line, SW. W. E. Vick #1 Boyd. LOC 2-3-53 WF.

23, 330' from S. line, 752' from W. line, SE. W. W. Waite #1 Vance. Drlg. 2125' 2-3-53 Spd. 9-18-52 WF.

RANDOLPH COUNTY

5S, 5W, Sparta Twp.

18, NW SE SE. J. W. McGlasson et al #1 Henderson. MIRT 2-3-53 WN (Sparta South Pool).

RANDOLPH COUNTY (Continued)

5S, 8W, Evansville Twp.

12, C N½ SE NE. J. R. Bradshaw #1 L. H. Hannebutt. LOC 2-3-53 WF.

RICHLAND COUNTY

2N, 10E, Madison Twp.

8, SW NE NE. Gordon G. Greene #1 Jenner. Comp. 1-6-53 IP 75 BOP & 10 BW TD 3214' McClosky ls., top 3184' Spd. 12-4-52 Acidized 4000 gals. Calhoun Cons. Pool.

3N, 9E, Decker Twp.

32, NE NE NW. Calvert Drlg. #1 A. Fulk. Comp. 1-20-53 IP 44 BOP & 3 BW TD 3102' PB 3035' McClosky ls., top 3011' Spd. 12-19-52 Acidized 3000 gals. EXTENSION TO CLAY CITY CONS. POOL.

3N, 10E, Olney Twp.

4, S½ SW SE. Don Slape #1 J. Marsh. Comp. 1-6-53 IP 85 BOP & 10 BW TD 3112' McClosky ls., top 3108' Spd. 11-25-52 Acidized 2000 gals. Olney South Pool.

4, 850' from S. line, 660' from E. line, SW SE. Don Slape #2 J. Marsh. Comp. 2-3-53 IP 210 BOP & 2 BW TD 3096' McClosky ls., top 3092' Spd. 12-28-52 Acidized 2000 gals. Olney South Pool.

4, 270' from N. line, 330' from W. line, NE SE. Sun Drlg. Co. #1 J. A. Galloway. D&A 1-20-53 TD 3173' Ste. Genevieve ls., top 3071' Spd. 1-10-53 Olney South Pool.

16, SW NE NE. Sun Drlg. Co. #1 T. Slichenmeyer "A". Comp. 2-3-53 IP 78 BOP & 50 BW TD 3152' PB 3150' Rosiclare & McClosky ls. Spd. 12-30-52 Acidized 4000 gals. Olney South.

3N, 14W, Claremont Twp.

17, SW NE NW. W. L. Griffith #1 R. Milone. D&A 1-13-53 TD 3269' Ste. Genevieve ls., top 3167' Spd. 12-23-52 Claremont Pool.

4N, 9E, Denver Twp.

7, SE SE SE. Calvert Drlg., Inc. #1 Jenner Comm. Comp. 1-27-53 IP 19 BOP & 75 BW after fracture treatment. TD 2720' PB 2713' Cypress ss., top 2703' Spd. 12-31-52 Passport South Pool.

22, SW SE NE. Calvert Drlg., Inc. #2 Calvin-Porter. Comp. 1-6-53 IP 18 BOP & 177 BW TD 2637' PB 2636' Cypress ss., top 2613' Spd. 12-9-52 Shot 120 qts. Clay City Cons. Pool.

4N, 9E, Noble Twp.

25, SW NW SE. Pure Oil #2 F. Berger. Comp. 1-6-53 IP 6 BOP TD 2980' PB 2570' Cypress ss., top 2554' Spd. 11-19-52 Shot 118 qts. Clay City Cons. Pool.

26, NE SW SE. Pure Oil #2 P. F. Harrel. Comp. 1-20-53 IP 25 BOP & 15 BW TD 2622' PB 2605' Cypress ss., top 2539' Spd. 11-30-52 Shot 149 qts. Clay City Cons. Pool.

4N, 11E, Preston Twp.

6, 330' from N. line, 330' from W. line, Frac. SW. Murvin & Steber #1 Brinkley. D&A 1-6-53 TD 3180' Ste. Genevieve ls., top 3041' Spd. 12-16-52 WN (Stringtown Pool).

ST. CLAIR COUNTY

1S, 8W, Smithton Twp.
30, 1182' from N. line, 330' from E. line, NE. Walter G. Grossmann #1 Mueller-Miller Comm. Drlg. 1231' 2-3-53 Spd. 12-15-52 WF.

3S, 6W, Marissa Twp.
1, NW NE NW. Leo V. Horton #1 F. M. Wagner. D&A (SO) 1-6-53 TD 2786' Trenton ls., top 2672' Spd. 12-18-52 WF.

SALINE COUNTY

7S, 7E, Rector Twp.
36, SE SW SE. Ashland #2 C. Garner. Comp. 1-20-53 IP 3 BOP & 8 BW TD 2627' Cypress ss., top 2617' Spd. 12-12-52. Shot 35 qts. Omaha West Pool.

8S, 7E, East Eldorado Twp.
1, SE NW NE. Ashland & Q. B. Mitchell #2 C. Garner "A". Comp. 1-6-53 IP 30 BOP TD 2623' Cypress ss., top 2608' Spd. 11-27-52 Shot 20 qts. Omaha West Poo.

TAZEWELL COUNTY

26N, 3W, Washington Twp.
5, 6' from S. line, 356' from E. line, SE. J. Dietrich & S. Baumann #1 T. O. Short. SD 640' 2-3-53 Spd. 5-24-49 WF.

WABASH COUNTY

1N, 11W, Wabash Twp.
6, NW SW SE. J. M. Hughes #1 A. A. Gher. D&A 2-3-53 TD 1329' Biehl ss., top 1323' Spd. 1-16-53 Allendale Pool.

1N, 12W, Wabash Twp.
12, 28' from N. line, 825' from E. line, NE NE. J. M. Hughes #1 O. D. Mullinax. Comp. 2-3-53 IP 50 BOP & 20 BW TD 1420' Biehl ss., top 1409' Spd. 12-12-52 Shot 20 qts. Allendale Pool.

26, 1120' from S. line, 840' from W. line, SW SW. F. L. Beard #2 H. A. Fox. D&A 2-3-53 TD 1655' Tar Springs ss., top 1645' Spd. 12-19-52 Allendale Pool.

1N, 13W, Lancaster Twp.
8, 777' from S. line, 330' from E. line, SE NE. T. M. Bane #2 E. York. D&A (SO) 1-6-53 TD 2544' Bethel ss., top 2537' Spd. 12-6-52 Lancaster Pool.

1N, 13W, Lick Prairie Twp.
28, NW NW NW. Eureka #1 Stoltz. D&A 1-6-53 TD 2537' Bethel ss., top 2517' Spd. 12-23-52 Lancaster South Pool.

1N, 14W, Lancaster Twp.
24, S½ SW NW. W. L. Griffith #1 Hinterliter. D&A 1-27-53 TD 2890' Ste. Genevieve ls., top 2804' Spd. 1-15-53 Gards Point North Pool.

WASHINGTON COUNTY

1N, 1W, Irvington Twp.
31, SW SW NE. Nash Redwine #1 P. Silger. D&A (CDU) 2-3-53 Spd. 12-26-52 WF.

2S, 2W, Beaucoup Twp.
9, SE SE NE. Collins Bros. #1 M. Ahlf. PROD (CDU) 2-3-53 Spd. 11-21-52. Beaucoup Pool.

WASHINGTON COUNTY (Continued)

2S, 2W, Beaucoup Twp.

9, SE NE NE. Collins Bros. #2 Ahlf. PROD (CDU) 2-3-53 Spd. 12-16-52 Beaucoup Pool.

9, NW NE SE. E. A. Obering #4 Hasemeier. Comp. 2-3-53 IP 50 BOP TD 3067' Devonian ls., top 3018' Spd. 12-15-52 Acidized 4100 gals. Beaucoup Pool.

9, SE SW NE. E. A. Obering #5 Hasemeier. Comp. 2-3-53 IP 50 BOP TD 3053' Devonian ls., top 3038' Spd. 12-29-52 Acidized 1850' Beaucoup Pool.

10, 400' from S. line, 330' from E. line, SW NW. Collins Bros. #1 J. W. Huegely. PROD (CDU) 2-3-53 Spd. 10-15-52 Beaucoup Pool.

10, NW SW NW. Collins Bros. #2 J. W. Huegely. PROD (CDU) 2-3-53 Spd. 10-28-52 Beaucoup Pool.

10, NW NW SW. E. A. Obering #2 Hasemeier. Comp. 1-6-53 IP 406 BOP TD 3073' Devonian ls., top 3060' Spd. 11-30-52 Acidized 3000 gals. Beaucoup Pool.

10, NE NW SW. E. A. Obering #3 Hasemeier. Comp. 1-13-53 IP 240 BOP TD 3090' Acidized 1700 gals. Spd. 12-3-52 Beaucoup Pool.

29, SE SE SE. D. Hopkins #1 P. Rinehart. MIRT 2-3-53 WN (Beaucoup South Pool).

33, SE SE NW. National Drlg. Co. #1 Jackowski. Comp. 1-6-53 IP 132 BOP TD 1436' Bethel ss., top 1422' Spd. 12-6-52 Beaucoup South Pool.

33, NE SE NW. E. A. Obering #2 McWilliams. D&A (SO) 1-27-53 TD 1451' Bethel ss., top 1420' Spd. 12-16-52 Beaucoup South Pool.

3S, 2W, Bolo Twp.

21, NE NE NE. E. A. Obering #1 T. J. Kitowski. Comp. 1-6-53 IP 26 BOP & 4 BW TD 3954' Trenton ls., top 3919' Spd. 10-26-52 Posen Pool.

22, NE SW NW. E. A. Obering #2 R. Kitowski. Comp. 1-6-53 IP 132 BOP TD 3928' Trenton ls., top 3903' Spd. 11-4-52 Acidized 4500 gals. Posen Pool.

WAYNE COUNTY

1N, 6E, Indian Prairie Twp.

35, SW NE SW. Sam Tipps #1 Cates. Comp. 1-13-53 IP 135 BOP TD 3174' McClosky ls., top 3132' Spd. 12-12-52 Acidized 2000 gals. Johnsonville Cons. Pool.

1N, 7E, Bedford Twp.

8, SE SE SE. Boling, Levine & Yabrove #1 J. M. Rutger. D&A 1-6-53 TD 3235' Ste. Genevieve ls., top 3136' Spd. 12-21-52 Cisne North Pool.

16, NE NE NE. Indiana Farm Bureau #1 R. T. Jones. D&A 1-27-53 TD 3297' Ste. Genevieve ls., top 3104' Spd. 11-24-52 Cisne North Pool.

27, NW SW SW. Davis & Johnson #D-1 V. Lane. D&A 1-6-53 TD 3200' Ste. Genevieve ls., top 3100' Spd. 12-13-52 Clay City Cons. Pool.

28, SW SE SE. Shulman Bros. #2 Kerns. Comp. 1-6-53 IP 43 BOP & 30 BW TD 3184' McClosky ls., top 3159' Spd. 11-29-52 Acidized 1000 gals. Clay City Cons. Pool.

WAYNE COUNTY (Continued)

1N, 7E, Bedford Twp.

30, SW SW SE. N. V. Duncan #1 W. D. Crippin. Drlg. 2100' 2-3-53 Spd. 1-29-53 WN (Johnsonville Cons. Pool).

33, NE NW NE. A. J. Slagter #2 Brach Cons. D&A (SO) 1-20-53 TD 3214' Ste. Genevieve ls., top 3133' Spd. 12-16-52 Clay City Cons. Pool.

1N, 8E, Elm River Twp.

7, 960' from N. line, 330' from E. line, SW NE. Boling-Levine-Yabrove #1 B. C. Feller. D&A 2-3-53 TD 3103' Ste. Genevieve ls., top 2997' Spd. 1-19-53 Clay City Cons. Pool.

7, NE NW SE. Boling-Levine-Yabrove #1 S. J. Miller. Comp. 1-13-53 IP 66 BOP & 25 BW after fracture treatment. TD 2965' Aux Vases ss., top 2946' Spd. 12-9-52 Clay City Cons. Pool.

12, SE SW NE. Wayno Misener #1 J. M. Taylor. Comp. 1-6-53 IP 125 BOP TD 3185' Lower Ohara ls., top 3126' Spd. 11-28-52 EXTENSION TO CLAY CITY CONS. POOL.

26, SW NW NW. Floyd & Henson #1 A. Marvel. D&A 1-6-53 TD 3100' Ste. Genevieve ls., top 2991' Spd. 12-9-52 Clay City Cons. Pool.

32, SE SE NW. Wm. Gruenerwald #1 E. L. Straub. D&A 1-13-53 TD 3139' Ste. Genevieve ls., top 3078' Spd. 12-24-52 Clay City Cons. Pool.

2N, 7E, Keith Twp.

25, SW NE NE. Continental Drlg. #1 J. A. Gill. D&A 1-6-53 TD 3044' Ste. Genevieve ls., top 2939' Spd. 12-23-52 Clay City Cons. Pool.

2N, 8E, Zif Twp.

23, NE SE SW. W. H. Bears #1 M. B. Medley. Comp. 1-20-53 IP 31 BOP & 3 BW after fracture treatment. TD 2970' Aux Vases ss., top 2958' Spd. 12-11-52 Shot 12 qts. marbles. Clay City Cons. Pool.

23, NW SE SW. W. H. Bears #2 Medley. Comp. 1-20-53 IP 70 BOP & 7 BW after fracture treatment. TD 2966' Aux Vases ss., top 2956' Spd. 12-21-52 Clay City Cons. Pool.

23, NE NE SW. P. Fulk #2 Anderson. Comp. 1-20-53 IP 14 BOP after fracture treatment. TD 2975' PB 2973' Aux Vases ss., top 2958' Spd. 12-8-52 Clay City Cons. Pool.

23, SW NW SE. J. W. Ruby #1 Freeman Hrs. Comp. 1-13-53 IP 88 BOP after fracture treatment. TD 2977' Aux Vases ss., top 2959' Spd. 12-13-52 Clay City Cons. Pool.

2N, 9E, Mount Erie Twp.

32, NW SE NW. L. G. Ewart #1 E. C. Young - Mt. Erie Bank. D&A 2-3-53 TD 3168' Ste. Genevieve ls., top 3097' Spd. 1-16-53 WN (Clay City Cons. Pool).

1S, 5E, Hickory Hill Twp.

23, 330' from N. line, 430' from E. line, SE SW. J. N. Hockman #1 H. F. Bausch. D&A 1-13-53 TD 3214' St. Louis ls., top 3204' Spd. 12-17-52 Keenville Pool.

WAYNE COUNTY (Continued)

1S, 5E, Hickory Hill Twp.

23, SE SE SE. Aubrey-Tennant & Pep Drlg. #1 Earl Anderson Comm. D&A 1-13-53 TD 3213' Ste. Genevieve ls., top 3110' Spd. 12-22-52 Keenville Pool.

27, 350' from N. line, 132' from W. line, SW SW. M. J. Mitchell #5-B Cornstrubble D&A 1-13-53 TD 2970' Aux Vases ss., top 2963' Spd. 12-10-52 Keenville Pool

1S, 6E, Berry Twp.

22, 330' from S. line, 455' from E. line, NW NE. C. J. Simpkins #1 Porch. D&A (CDU) 2-3-53 Spd. 1-18-53 Johnsonville Cons. Pool.

1S, 7E, Lamard Twp.

26, SW SE NW, Horn & Faulkner #1 Smyser. Comp. 1-13-53 IP 17 BOP & 17 BW TD 3305' PB 3260' Lower Ohara ls., top 3224' Spd. 2-21-52 Acidized 750 gals. Clay City Cons. Pool.

1S, 8E, Jasper Twp.

15, 330' from S. line, 330' from W. line, SW SW. Davis & Johnson #1 Thomason-Gray Comm. Comp. 1-20-53 IP 84 BOP after fracture treatment. TD 3100' Aux Vases ss., top 3076' Spd. 12-26-52 Clay City Cons. Pool.

16, SW SE SE. A. J. Slagter, Jr. #1 O. H. Gray "C". Comp. 1-6-53 IP 90 BOP after fracture treatment. TD 3150' PB 3138' Aux Vases ss., top 3119' Spd. 11-18-52 Clay City Cons. Pool.

16, NE SE SE. A. J. Slagter #2 O. H. Gray "C". Comp. 1-13-53 IP 80 BOP after fracture treatment. TD 3116' Aux Vases ss., top 3088' Spd. 12-2-52 Clay City Cons. Pool.

22, NW NW NW. Davis & Johnson #1 Thomason "B". Comp. 2-3-53 IP 70 BOP & 1 BW after fracture treatment. TD 3097' Aux Vases ss., top 3080' Spd. 1-6-53 Clay City Cons. Pool.

22, SE NW SW. Midland Oil Devel. - M. H. Caldwell #1 Borah. D&A 1-20-53 TD 3243' Ste. Genevieve ls., top 3155' Spd. 1-7-53 Clay City Cons. Pool.

26, SE NW SW. George & Wrather #2 J. P. Adams. Comp. 1-13-53 IP 210 BOF after fracture treatment. TD 3151' PB 3120' Aux Vases ss., top 3092' Spd. 12-12-52 Clay City Cons. Pool.

26, SE SW NW. Ben Nation #3 Claude Mark. Comp. 1-20-53 IP 108 BOP after fracture treatment TD 3106' Aux Vases ss., top 3080' Spd. 12-6-52 Clay City Cons. Pool.

27, NE SW SE. Midland Oil & Develop. #2 Sterling Ellis "E". Comp. 1-20-53 IP 300 BOF after fracture treatment. TD 3137' Aux Vases ss., top 3122' Spd. 12-4-52 Clay City Cons. Pool.

27, SE NW SE. Nation Oil Co. #3 Blakely. Comp. 2-3-53 IP 250 BOF after fracture treatment. TD 3114' Aux Vases ss., top 3080' Spd. 12-29-52 Clay City Cons. Pool.

27, NE SW NW. Nation Oil Co. #3 A. J. Robertson. Comp. 1-13-53 IP 72 BOP after fracture treatment. TD 3112' PB 3109' Aux Vases ss., top 3082' Spd. 12-17-52 Clay City Cons. Pool.

WAYNE COUNTY (Continued)

1S, 8E, Jasper Twp.

28, NE NE NE. Midland Oil Develop. #1 Robertson. Comp. 1-27-53 IP 36 BOP & 7 BW after fracture treatment. TD 3182' Aux Vases ss., top 3158' Spd. 12-27-52. Clay City Cons. Pool.

34, NW SE NE. Ill. Mid-Continent #2 J. F. Shaw. Comp. 1-6-53 IP 400 BOF TD 3142' Aux Vases ss., top 3121' Spd. 11-16-52 Acidized 1600 gals. Clay City Cons. Pool.

35, SW NW NW. Ill. Mid-Continent #2 Green-Bothwell. Temp. Abd. (SO)/1-6-53 TD 3194' Ste. Genevieve ls., top 3182' Spd. 10-18-52 Clay City Cons. Pool.

35, SE NW NW. Ill. Mid-Continent #3 Green. Comp. 1-13-53 IP 97 BOF after fracture treatment. TD 3162' PB 3145' Aux Vases ss., top 3134' Spd. 12-2-52 Clay City Cons. Pool.

35, NE SW NW. Ill. Mid-Continent #1 R. C. Monroe. D&A 1-6-53 TD 3284' Ste. Genevieve ls., top 3187' Spd. 12-17-52 Clay City Cons. Pool.

35, NW SE NW, Nation Drlg. & N. V. Duncan #2 Creighton Hrs. Comp. 1-6-53 IP 75 BOF after fracture treatment. TD 3143' Aux Vases ss., top 3130' Spd. 12-5-52 Clay City Cons. Pool.

35, NE SE NW, Nation Oil Co. #3 Creighton Hrs. Comp. 1-20-53 IP 75 BOP after fracture treatment. TD 3318' PB 3170' Aux Vases ss., top 3145' Spd. 12-26-52 Clay City Cons. Pool.

2S, 6E, Arrington Twp.

9, NW NW SW. National Assoc. Pet. Co. #1 B. M. Smith. D&A 1-20-53 TD 3375' Ste. Genevieve ls., top 3212' Spd. 11-11-52 WN (Johnsonville Cons. Pool).

2S, 8E, Grover Twp.

4, SE NE NW. Midland Oil Dev. #1 E. Martin Hrs. Comp. 2-3-53 IP 86 BOP after fracture treatment TD 3153' Aux Vases ss., top 3132' Spd. 1-8-53 Fairfield East Pool.

2S, 9E, Leech Twp.

5, NW SE NW. Collins Bros. #1 D. S. Jones Unit. D&A (CDU) 2-3-53 Spd. 12-3-52 Goldengate West Pool.

13, NE SW SW. Indiana Farm Bureau #4 Winters. D&A 1-12-53 TD 3460' Ste. Genevieve ls., top 3296' Spd. 12-10-52 Ellery Cons. Pool.

14, SE SE NE. Howard L. Cooper #1 Mann. D&A (SO) 1-20-53 TD 3382' Ste. Genevieve ls., top 3293' Spd. 12-12-52 Ellery Cons. Pool.

17, SW SW NE. Ill. Mid-Continent #1 R. Johnson - Jungbecker. Comp. 1-27-53 IP 63 BOP & 18 BW after fracture treatment. TD 3446' PB 3245' Aux Vases ss., top 3228' Spd. 12-7-52 Goldengate West Pool.

17, NE NW SW. Ill. Mid-Continent #1 Odom-Day Comm. D&A 1-6-53 TD 3509' Ste. Genevieve ls., top 3344' Spd. 12-9-52 Goldengate West Pool.

25, SE NE NE. Tide Water Assoc. #3 F. Mitchell "A". Comp. 1-6-53 IP 40 BOP after fracture treatment. TD 3409' PB 3215' Aux Vases ss., top 3206' Spd. 11-23-52 Ellery Cons. Pool.

WAYNE COUNTY (Continued)

2S, 9E, Leech Twp.

26, NW SW SE. Stanford Oil #2 E. M. Jones. Comp. 2-3-53 IP 145 BOP after fracture treatment. TD 3226' Aux Vases ss., top 3204' Spd. 12-28-52 Ellery Cons. Pool.

3S, 7E, Big Mound Twp. (SO)

13, NW NW NE. Bump Oil Co. #1 B. K. Felix et al "B". Temp. Abd./1-13-53 TD 3252' Aux Vases ss., top 3245' Spd. 8-26-52 Mill Shoals Pool.

WHITE COUNTY

3S, 10E, Gray Twp.

22, SW NE SE. P. O. Wall #7 O. Hatcher. D&A (CDU) 2-3-53 Spd. 10-26-52 Albion Cons. Pool.

4S, 10E, Phillips Twp.

21, SW SW SW. Ill. Mid-Continent #1 Corwin-Jacobs. D&A 1-6-53 TD 3250' Ste. Genevieve ls., top 3137' Spd. 12-15-52 WN (Sumpter East Pool).

4S, 14W, Phillips Twp.

8, 280' from S. line, 330' from W. line, SW SE. Texas Co. #6 M. E. Glaze "C". Comp. 2-3-53 IP 35 BOP TD 2843' Aux Vases ss., top 2812' Spd. 12-16-52 Shot 300 qts. New Harmony Cons. Pool.

17, NW NE SW. Skelly Oil Co. #6 Daly "A". Comp. 1-13-53 IP 91 BOP & F & 1 BW TD 2930' Rosiclare ls., top 2916' Spd. 11-27-52 Acidized 1000 gals. New Harmony Cons. Pool.

5S, 8E, Enfield Twp.

32, NE SE SE. McGuire & Vandenbark #1 M. Steeley. D&A (CDU) 2-3-53 Spd. 12-19-52 Enfield Pool.

33, NW NW SW. T. A. Payton, Sr. #1 Long. D&A (CDU) 2-3-53 Spd. 12-4-52 Enfield Pool.

5S, 9E, Carmi Twp.

19, NE NW NE. F. W. Meyer, Jr. #1 R. M. Wyley. D&A 2-3-53 TD 3324' Ste. Genevieve ls., top 3206' Spd. 1-5-53 Trumbull Pool.

30, SE SE NW. E. I. Barker #1 C. Williams. D&A 1-13-53 TD 3325' Ste. Genevieve ls., top 3220' Spd. 12-5-52 WN (Stokes-Brownsville Pool).

5S, 10E, Hawthorne Twp.

32, SE NW NE. J. G. Brown Assoc. #1 W. Hanna. Comp. 1-13-53 IP 90 BOP & 30 BW after fracture treatment. TD 2117' Clore ss., top 2107' Spd. 12-1-52 Epworth Cons. Pool.

5S, 14W, Hawthorne Twp.

19, NW NW SE. Ashland & C. E. O'Neill #2 Bingman. Comp. 1-20-53 IP 75 BOP TD 2323' Waltersburg ss., top 2307' Spd. 12-27-52 Shot 10 qts. Maunie North Pool.

19, SW NE SW. Ashland & O'Neill #1 R. Henning. Comp. 1-13-53 IP 15 BOP TD 2351' Tar Springs ss., top 2339' Spd. 12-6-52 Shot 10 qts. New Harmony Cons. Pool.

WHITE COUNTY (Continued)

5S, 14W, Hawthorne Twp.

19, NE NE SW. Ashland & O'Neill #2 F. E. Henning. Comp. 1-20-53 IP 70 BOP TD 2325' Waltersburg ss., top 2309' Spd. 12-16-52 Shot 10 qts. Maunie North Pool.

6S, 8E, Indian Creek Twp.

5, NE NE NE. T. A. Payton #1 D. Dowdon Comm. Abd. Loc. 1-13-53 WN (Enfield Pool).

6S, 9E, Herald Prairie Twp.

1, SW SW NW. Calvert Drlg. Co. #1 J. A. Bachman. Comp. 1-13-53 IP 20 BOP & 30 BW TD 3257' McClosky ls., top 3111' Spd. 12-2-52 Acidized 2000 gals. EXTENSION TO STORMS POOL.

6S, 10E, Emma Twp.

23, SE SE SE. Clark & Clark #1 Spillman et al. D&A (SO) 1-6-53 TD 2876' Ste. Genevieve ls., top 2872' Spd. 11-24-52 Maunie South Pool.

34, 330' from N. line, 380' from E. line, NW SW. Clark & Clark #2 Ackerman. Comp. 1-6-53 IP 30 BOP TD 2923' Aux Vases ss., top 2904' Spd. 11-19-52 Shot 40 qts. Concord Pool.

34, SE NW SW. Clark & Clark #3 Ackerman. D&A 1-6-53 TD 2917' Aux Vases ss., top 2902' Spd. 12-10-52 Concord Pool.

6S, 11E, Emma Twp,

30, SW NW SW. W. O. Lucas #5 Westergard. PROD (CDU) 2-3-53 Spd. 10-11-52 TD 2221' Maunie South Pool.

7S, 8E, Indian Creek Twp.

2, 350' from S. line, 375' from E. line, NE NE. B. Kidd #1 E. H. DeBoard. Comp. 1-6-53 IP 20 BOP & 50 BW after fracture treatment. TD 3140' McClosky ls., Bethel ss., Tar Springs ss. Spd. 11-20-52 Shot 100 qts. Acidized 3000 gals Roland Pool.

7S, 9E, Herald Prairie Twp.

4, SW NW SW. W. Duncan #1 L. Sutton et al. D&A (SO) 2-3-53 TD 3196' Ste. Genevieve ls., top 3035' Spd. 1-18-53 Herald Pool.

5, NW SE SE. E. J. Cunningham #1 L. Downen. Comp. 1-20-53 IP 68 BOP after fracture treatment. TD 3197' PB 2905' Bethel ss., top 2894' Spd. 12-10-52 EXTENSION TO HERALD POOL.

16, SW SE NE. C. E. Brehm #2 Bayley. Comp. 1-27-53 IP 144 BOP after fracture treatment. TD 2906' PB 2660' Cypress ss., top 2606' Spd. 12-29-52 EXTENSION TO HERALD POOL.

16, NE NW SE. C. E. Brehm #1 Hubele. Comp. 2-3-53 IP 60 BOP & 4 BW after fracture treatment. TD 2650' Cypress ss., top 2610' Spd. 1-4-53 Herald Pool.

7S, 10E, Emma Twp.

1, SW SW NE. Ted Glass #1 C. Barnes. D&A 1-6-53 TD 1756' Upper Kinkaid ls., top 1740' Spd. 12-15-52 WN (New Haven Cons. Pool).

WHITE COUNTY (Continued)

7S, 10E, Emma Twp.

1, N½ NW SE. Ted Glass #1 Garrison. D&A 2-3-53 TD 1074' Pennsylvanian ss., top 1047' Spd. 1-14-53 WN (New Haven Cons. Pool).

4, NE SW SE, Clark & Clark #1 C. F. Stein. Comp. 1-20-53 IP 19 BOP & 2 BW TD 2918' Aux Vases ss., top 2903' Spd. 12-7-52 Shot 70 qts. Concord South Cons. Pool.

4, NW SW SE. Clark & Clark #2 Stein. Comp. 2-3-53 IP 10 BOP & 8 BW after fracture treatment. TD 2911' Aux Vases ss., top 2889' Spd. 12-18-52 Concord South Cons. Pool.

8, SW NE NE. Clark & Clark #6 Clark. Comp. 1-6-53 IP 20 BOP TD 2921' Aux Vases ss., top 2909' Spd. 12-3-52 Shot 40 qts. Concord South Cons. Pool.

8, SE NE NE. Clark & Clark #8 R. Clark. Comp. 2-3-53 IP 50 BOP TD 2905' Aux Vases ss., top 2885' Spd. 12-17-52 Shot 40 qts. Concord South Cons. Pool.

9, NW NW NW. Ashland Oil #8 Clark. Comp. 1-6-53 IP 140 BOP TD 2907' Aux Vases ss., top 2886' Spd. 11-26-52 Shot 30 qts. Concord South Cons. Pool.

10, NW SE NW. F. W. Meyer, Jr. #1 Union Central Life Ins. Co. D&A 1-6-53 TD 2837' Aux Vases ss., top 2824' Spd. 12-17-52 Concord East Cons. Pool.

OLD WELLS REWORKED

CHRISTIAN COUNTY

13N, 2W, Taylorville Twp.

25, NW SE SE. H. J. Meyer (Was J. W. Miloncus) #1 M. & M. Ranch. Drlg. 830' 2-3-53 WF. Formerly D&A.

EDWARDS COUNTY

1S, 10E, Albion Twp.

36, 410' from N. line, 330' from E. line, NE SE, R. Abner et al (Was S. J. Stanard) #1 Utley. Comp. 1-13-53 IP 70 BOP TD 3239' PB 3170' Aux Vases ss., top 3104' Albion Consol. Pool. Formerly D&A.

1S, 11E, Albion Twp.

30, SW SW SW. Ill. Mid-Continent et al (Was R. Rothlei) #1 C. & H. Smith. Comp. 1-27-53 IP 60 BOP & 8 BW after fracture treatment. TD 3279' Aux Vases ss., PB 3180' Albion Cons. Pool. Formerly D&A.

HAMILTON COUNTY

6S, 6E, Twigg Twp.

11, NE NE NE. Shell & Pure #1 Anderson "A". Comp. 1-20-53 IP 37 BOP & 1 BW after fracture treatment. TD 3041' Bethel & Aux Vases ss. Dale Cons. Pool. Formerly a producer.

11, NW NE NE. Shell & Pure #3 Anderson "A". Comp. 1-13-53 IP 77 BOP & 1 BW after fracture treatment. TD 3039' Bethel & Aux Vases ss. Dale Cons. Pool. Formerly a producer.

HAMILTON COUNTY (Continued)

6S, 6E, Twigg Twp.

12, NE NW NW. Shell & Pure #8 Rawls. Comp. 1-13-53 IP 54 BOP & 1 BW after fracture treatment. TD 3030' Bethel & Aux Vases ss. Dale Cons. Pool. Formerly a producer.

7S, 6E, Twigg Twp.

3, NE SW NW. Oil Management #2 Gaines. Comp. 1-6-53 IP 20 BOP TD 3188' Aux Vases ss., top 3172' Shot 110 qts. Walpole Pool. Formerly D&A.

WAYNE COUNTY

2N, 8E, Zif Twp.

23, SW NE SE. J. W. Rudy (Was Roy Powers) #2 Freeman Hrs. Comp. 1-27-53 IP 82 BOP after fracture treatment. TD 3155' PB 3018' Aux Vases ss. Acidized 2000 gals. Clay City Cons. Pool. Formerly D&A.

1S, 8E, Jasper Twp.

3, SW NW SW. S. D. Jarvis #1 Blackburn-Thomas. Comp. 1-6-53 IP 80 BOP after fracture treatment. TD 3195' PB 3043' Aux Vases ss. Clay City Cons. Pool. Formerly a producer.

3, SW SW SW. S. D. Jarvis #1 Borah. Comp. 1-6-53 IP 20 BOP after fracture treatment. TD 3173' Aux Vases ss. Clay City Cons. Pool. Formerly a producer.

9, NE NE NE. S. D. Jarvis (Was J. H. Gillian) #1 Beard (Was #1 B. Beard). Comp. 1-6-53 IP 2 BOP after fracture treatment. TD 3125' Aux Vases ss. Clay City Cons. Pool. Formerly a producer.

15, NE SE SE. Floyd & Henson (Was F. L. Runyon) #1 McChesne. Comp. 1-20-53 IP 28 BOP after fracture treatment. TD 3166' PB 3131' Aux Vases ss. Clay City Cons. Pool. Formerly D&A.

16, SW NE SE. A. J. Slagter, Jr. #2 O. H. Gray "B". Comp. 2-3-53 IP 17 BOP after fracture treatment. TD 3225' PB 3130' Aux Vases ss. Clay City Cons. Pool. Formerly a producer.

27, NE SE NE. Ben Nation (Was C. E. Brehm) #2 Blakely "B". Comp. 1-27-53 IP 200 BOP after fracture treatment. TD 3224' PB 3120' Aux Vases ss. Clay City Cons. Pool. Formerly D&A.

27, C NE NW. H. H. Weinert #1 W. M. McConnell. Comp. 1-27-53 IP 40 BOP after fracture treatment. TD 3252' Aux Vases ss. Clay City Cons. Pool. Formerly a producer.

27, 400' from S. line, 330' from E. line, NW NW. H. H. Weinert #1 W. M. McConnell "A". Comp. 2-3-53 IP 111 BOP after fracture treatment. TD 3125' Aux Vases ss. Clay City Cons. Pool. Formerly a producer.

WINNEBAGO COUNTY

44N, 2E, Rockford Twp.

24, SW NW NW. Ivan A. Seele et al #1 Seele. SD 2120' 2-3-53 WF. Formerly a junked hole.

PRODUCING WELLS PLUGGED - DECEMBER 10, 1952, to JANUARY 20, 1953*

Data furnished by Department of Mines and Minerals, Springfield, Illinois.

Company	Farm and Well Number	Location	Total Depth in Feet	Date Plugged	Pool Name
		BOND COUNTY			
Miami Operating Co.	Voloski A-1	280' NL, 330' WL, SW SW SE, 16-6N-2E	878	12-12-52	Woburn Cons.
Louis Rose	Voloski #3	SE SW SE, 16-6N-2W	2289	12-10-52	" "
Leo Horton	S. E. Mull #1	SW NW SE, 16-6N-2W	3206	12-15-52	" "
		CLARK COUNTY			
Forest Oil	F. Lenex #12	10' SL, 220' EL, NW SE NW, 23-10N-14W	492	12-9-52	Casey
" "	" " #2	180' NL, 100' EL, NW SW NW, 23-10N-14W	545	12-18-52	"
" "	" " #11	50' SL, 100' WL, NW SE NW, 23-10N-14W	500	12-15-52	"
" "	" " #6	170' NL, 110' WL, NE SE NW, 23-10N-14W	508	12-4-52	"
" "	Z. E. Brant #9	120' NL, 120' WL, NE NW SW, 26-9N-14W	617	12-17-52	Johnson South
" "	" " " #8	80' NL, 180' EL, SE NW SW, 26-9N-14W	640	12-2-52	" "
" "	" " " #16	330' SL, 300' WL, SW NW SW, 26-9N-14W	610	12-13-52	" "
" "	R. E. Deverick A/C2 #1	140' NL, 180' EL, NW SW SW, 26-9N-14W	637	11-18-52	" "
" "	Z. E. Brant #10	120' NL, 240' WL, NW NW SW, 26-9N-14W	613	12-12-52	" "
Pure Oil	L. Weaver (240A) #46	410' SL, 380' EL, SE SW SE, 27-9N-14W	585	12-27-52	" "
Deverick	T. Deverick #2	150' NL, 150' WL, NE SE, 35-9N-14W	640	8-52	" "
Forest Oil	M. Partlow A/C2 #31	230' NL, 210' EL, NE NE NE, 34-9N-14W	640	11-10-52	" "
" "	Z. E. Brant #2	180' NL, 180' WL, NW NW SW, 26-9N-14W	596	12-8-52	" "
Pure Oil	L. Weaver (240A) #31	200' SL, 240' EL, SE SW SE, 27-9N-14W	601	12-12-52	" "
" "	" " " #38	200' SL, 530' EL, SE SW SE, 27-9N-14W	597	12-10-52	" "
Forest Oil	J. W. Simpson #2	180' NL, 160' WL, NW NE SE, 34-9N-14W	628	11-26-52	" "
" "	Jane Foster #2	200' NL, 150' WL, NW NW SE, 34-9N-14W	567	12-6-52	" "
" "	Nora Fox #2	180' NL, 180' WL, NE NW NE, 34-9N-14W	620	10-31-52	" "
" "	Z. E. Brant #13	210' SL, 140' WL, SW NW SW, 26-9N-14W	583	12-2-52	" "
" "	M. Partlow #40	50' NL, 10' WL, NE NE NE, 34-9N-14W	620	10-31-52	" "

* Includes some wells plugged earlier but not previously reported.

PRODUCING WELLS PLUGGED - DECEMBER 10, 1952, to JANUARY 20, 1953 (Continued)

Company	Farm and Well Number	Location	Total Depth in Feet	Date Plugged	Pool Name
		CLARK COUNTY (Continued)			
Forest Oil	M. Partlow #23	10' NL, 180' WL, SW SE SE, 27-9N-14W	585	11-18-52	Johnson Sout
Pure Oil	L. Weaver (240A) #40	190' SL, 440' WL, SW SW SE, 27-9N-14W	607	12-1-52	" "
" "	Henry Lane #1	640' NL, 200' WL, NW NE NW, 18-10N-14W	620	12-3-52	Siggins
" "	" " #3	200' NL, 200' WL, NW NE NW, 18-10N-14W	585	12-4-52	"
" "	" " #6	660' NL, 640' WL, NW NE NW, 18-10N-14W	571	12-6-52	"
" "	" " #14	200' NL, 660' WL, NE NW, 18-10N-14W	587	12-6-52	"
T. C. Teter	Umbarger #2	50' SL, 200' EL, NE SW SW, 32-12N-14W	513	8-30-52	Westfield
E.F. Atkins & E.O. Hale	C.A. Garver Com. #1	330' SL, 600' WL, SW SE, 3-11N-14W	434	1-6-53	"
T. C. Teter	Umbarger #1	200' SL, 220' WL, NW SW SW, 32-12N-14W	485	9-2-52	"
		CLAY COUNTY			
Shulman Bros.	W. S. Holman	E½ NW SE, 3-2N-8E	2636	12-16-52	Clay City Co
Pure Oil	Verda Gill #1	658.5' NL, 397' EL, NE SW, 18-2N-8E	3080	12-18-52	" " "
" "	Aden L. Moseley A #2	NW NE NE, 33-3N-8E	2997	12-15-52	" " "
		CLINTON COUNTY			
The Texas Co.	Suhl NCT #1	668' SL, 663' EL, SE NE, 20-1N-3W	2652	1-20-53	Bartelso Sou
Sohio Pet.	Heiss A #2	200' NL, 1485' EL, NW NE, 13-1N-1W	1388	1-10-53	Centralia
" "	" " #1	795' NL, 1490' EL, NW NE, 13-1N-1W	1373	1-13-53	"
		CRAWFORD COUNTY			
Forest Oil	D. Nash #4	220' SL, 170' EL, SE SE NW, 11-8N-14W	564	11-14-52	Bellair
Ohio Oil	Leroy Newlin a/c 1 #7	500' SL, 500' WL, NW NE, 34-6N-13W	990	11-14-52	Main
" "	" " " " #4	150' SL, 200' WL, NW NE, 34-6N-13W	985	11-10-52	"
" "	W. E. McKnight Hrs. #4	670' SL, 200' EL, NE, 18-7N-13W	1001	11-12-52	"
" "	C. Dennis #29	200' NL, 100' EL, NE SW, 27-6N-13W	462	10-29-52	"
" "	M. A. Renchen #4	500' NL, 200' WL, SE SW, 26-6N-13W	956	11-12-52	"
" "	S. Tohill a/c 1 #7	660' SL, 220' EL, NW NW, 27-6N-13W	967	11-8-52	"

PRODUCING WELLS PLUGGED - DECEMBER 10, 1952, to JANUARY 20, 1953 (Continued)

Company	Farm and Well Number	Location	Total Depth in Feet	Date Plugged	Pool Name
		CRAWFORD COUNTY (Continued)			
Ohio Oil	W. L. Hughes a/c 3 #10	400' NL, 200' WL, NW SW, 26-6N-13W	480	12-30-52	Main
" "	" " " " #14	500' SL, 200' EL, NW SW, 26-6N-13W	494	12-24-52	"
" "	J. G. McKnight a/c 1 #11	150' NL, 200' WL, NW SW, 17-7N-13W	976	11-20-52	"
" "	G. B. Walker #21	180' NL, 250' EL, SW NE, 27-6N-13W	986	11-24-52	"
" "	N. D. Reed #15	400' NL, 200' WL, NW NW, 23-6N-13W	1015	12-2-52	"
" "	J. G. McKnight a/c 1 #4	215' SL, 230' WL, NW SE, 18-7N-13W	974	12-4-52	"
" "	M. A. Renchen #1	500' NL, 180' WL, SW SW, 26-6N-13W	945	12-9-52	"
" "	J. G. McKnight a/c 1 #18	580' NL, 250' WL, NW SW, 17-7N-13W	978	11-26-52	"
J. M. McArthur	Ulrich #9	200' NL, 200' EL, SW SE, 20-6N-13W	975	12-22-52	"
Ohio Oil	J. H. Taylor a/c 2 #11	750' SL, 200' WL, SW, 14-6N-13W	1018	11-14-52	"
" "	M. A. Renchen #3	500' NL, 220' EL, SW SW, 26-6N-13W	990	11-17-52	"
" "	W. E. McKnight Hrs. #3	250' SL, 140' EL, NE, 18-7N-13W	980	11-14-52	"
" "	J. W. Dennis #6	200' NL, 200' WL, NW NW, 34-6N-13W	977	12-12-52	"
" "	" " " #3	240' NL, 200' WL, SW SW, 27-6N-13W	974	1-8-53	"
" "	" " " #7	120' NL, 260' EL, NW NW, 34-6N-13W	976	12-18-52	"
" "	" " " #8	550' SL, 220' WL, NW NW, 34-6N-13W	956	12-4-52	"
" "	" " " #9	180' SL, 200' EL, NW NW, 34-6N-13W	970	12-1-52	"
Tide Water Assoc. Oil Co.	Well #7, P.C. Barrick #2	710' NL, 127' WL, NW SW NW, 24-7N-13W	1166	12-31-52	"
Tide Water Assoc. Oil Co.	Well #6, P.C. Barrick #2	268' NL, 364' EL, NE SW NW, 24-7N-13W	1278	1-12-53	"
Tide Water Assoc. Oil Co.	P.C. Barrick #2, Well #8	379' NL, 150' WL, NW SW NW, 24-7N-13W	990	12-18-52	"
Ohio Oil	J. W. Dennis #14	300' NL, 660' EL, SW SW, 27-6N-13W	960	12-29-52	"
Geo. S. Hammonds	H. Burner #W-1	SE SE, 30-7N-12W	1142	12-24-52	"
Mid-Continent Land	C. Crum #1-A	SE NE, 29-7N-12W	1153	12-18-52	"
		CUMBERLAND COUNTY			
Forest Oil	Geo. Stults #8	200' NL, 50' EL, NW NW NE, 7-10N-11E	442	12-23-52	Siggins

PRODUCING WELLS PLUGGED - DECEMBER 10, 1952. to JANUARY 20, 1953 (Continued)

Company	Farm and Well Number	Location	Total Depth in Feet	Date Plugged	Pool Name
		CUMBERLAND COUNTY (Continued)			
Forest Oil	Geo. Stults #7	200' NL, 180' EL, NE NW NE, 7-10N-11E	464	12-22-52	Siggins
" "	" " #1	150' SL, 200' EL, SE NW NE, 7-10N-11E	536	12-16-52	"
" "	" " #6	160' SL, 130' WL, SW NW NE, 7-10N-11E	510	12-2-52	"
		EDWARDS COUNTY			
Petro Drlg. Co.	Briggs Heirs #1	E½ SE NW, 19-1S-14W	2317	12-22-52	Bone Gap Con.
Hageman & Pond	A. Koenecke #1	NW SW NW, 16-1N-10E	3316	12-11-52	Maple Grove Con.
		FAYETTE COUNTY			
F. E. Breeze	L. W. Sather #1	SW NE SE, 17-7N-3E	1543	12-17-52	Louden
Texas Co.	F. L. Bennyhoff #2	46' SL, 291' EL, SW NE, 30-6N-3E	1625	1-1-53	St. James
		GALLATIN COUNTY			
Gopher Drlg. Co.	Shan Hise #1	SE NW SE, 21-8S-9E	2988	12-2-52	Inman W. Con.
Vandenbark Bros.	L. Drone #1	NW SE NW, 31-8S-10E	2754	1-16-53	Ab Lake West
Oil Management, Inc.	Max Wilson #1	NE NE NW, 2-9S-9E	2945	1-5-53	Junction North
		JASPER COUNTY			
Pure Oil	W. F. Craig #2	671' SL, 330' WL, SW SW, 20-5N-10E	2860	12-5-52	Clay City Con.
		JEFFERSON COUNTY			
Gulf Refining Co.	Ward #1	NW SW SE, 21-1S-4E	2875	12-11-52	Divide East
		LAWRENCE COUNTY			
Ohio Oil	F. E. McKelfresh P.I. #2	150' SL, 200' EL, NW NW, 5-3N-12W	1055	12-1-52	Lawrence
" "	Perry King a/c 2 #37	250' NL, 200' EL, SW NW, 19-4N-12W	1410	11-25-52	"
" "	Thorn Heirs #32	200' SL, 200' WL, NE, 17-3N-12W	1561	12-12-52	"
" "	J. H. Klingler #17	200' NL, 280' WL, SE NE, 18-4N-12W	946	12-12-52	"
" "	F. E. McKelfresh P.I. #3	610' SL, 210' EL, NW NW, 5-3N-12W	1062	12-18-52	"
" "	A. R. Applegate #13	750' SL, 200' EL, SW SW, 7-4N-12W	1629	12-10-52	"
" "	S. E. Hazel a/c 1 #22	800' NL, 200' WL, NW NE, 19-4N-12W	1642	1-5-53	"
" "	M. A. Woods a/c 1 #29	140' SL, 250' WL, NE NW, 20-4N-12W	1610	12-23-52	"

PRODUCING WELLS PLUGGED - DECEMBER 10, 1952, to JANUARY 20, 1953 (Continued)

Company	Farm and Well Number	Location	Total Depth in Feet	Date Plugged	Pool Name
		MARION COUNTY			
Sohio Oil	Ingles #2	35' NL, 660' EL, SW NE, 28-4N-1E	1444	12-20-52	Patoka
" "	Ballance #2	700' WL, 20' NL, SW SW, 28-4N-1E	1448	12-10-52	"
" "	Hedspeth #1	220' EL, 120' NL, NE SW SW, 28-4N-1E	1446	12-9-52	"
" " (Adams Oil & Gas)	Nattier #1	150' NL, 500' EL, NE NW, 28-4N-1E	1440	12-15-52	"
" " (Adams Oil & Gas)	Nattier #2	220' NL, 30' SL, NE NE SW, 28-4N-1E	1437	12-23-52	"
" " (Adams Oil & Gas)	Underwood #1	220' SL, 147' WL, SW SW NE, 28-4N-1E	1444½	12-27-52	"
" " (Adams Oil & Gas)	Boyd #0-10	990' SL, 400' EL, SE, 20-4N-1E	1430	12-22-52	"
		RICHLAND COUNTY			
J. L. Black	Louis Kocher #1	SE NW SW, 2-4N-14W	2946	1-14-53	Amity
Pure Oil	Grubb-Consolidated A #1	SW SE NW, 36-3N-8E	3080	11-24-52	Clay City Co
DeKalb Agriculture Assn.	P. & G. Schilling #3-C	346' SL, 1500' EL, SE SE, 32-4N-9E	2650	12-29-52	" " "
		ST. CLAIR COUNTY			
Sklar Oil Co.	Lacroix Pioneer #1	Commonfields of Prairie DuPont, 1N-10W	480	12-20-52	Dupo
" " "	" " #2	Commonfields of Prairie DuPont, 1N-10W	480	12-9-52	"
" " "	" " #3	Commonfields of Prairie DuPont, 1N-10W	480	12-4-52	"
Charles Wise	Tarlton #5	407' SL, 200' EL, SE SE, 28-1N-10W	750	12-2-52	"
L. H. Jonas & A. Wise	Tarlton #8	205' SL, 1445' EL, SW SE, 28-1N-10W	575	12-27-52	"
		WABASH COUNTY			
T. M. Bane	Cora Brines #2	SW SE SE, 5-1N-13W	2533	11-25-52	Lancaster
Lohman & Johnson	Russell Annis #1	NW NW NE, 10-1S-13W	1836	12-5-52	New Harmony Cons.
		WASHINGTON COUNTY			
Gulf Ref. Co.	Stanton #7	SE NW NW, 26-1S-1W	1555	12-13-52	Irvington
W.C. McBride	Frieman #4	340' SL, 380' EL, SE NW, 29-3S-4W	2345	12-10-52	McKinley
		WAYNE COUNTY			
D. B. Lesh	J. Case #1	292' SL, 361.6' WL, NW NW, 14-1S-7E	3153	12-24-52	Clay City Co
C. R. Craft	J. F. Fisher #1	290' SL, 400' EL, NW NW, 34-1S-7E	3295	12-2-52	" " "

PRODUCING WELLS PLUGGED - DECEMBER 10, 1952, to JANUARY 20, 1953 (Continued)

Company	Farm and Well Number	Location	Total Depth in Feet	Date Plugged	Pool Name
		WAYNE COUNTY (Continued)			
Pure Oil	M. G. Hoard #4	300' NL, 410' WL, SW SE, 23-2N-7E	3022	12-10-52	Clay City Co
D. B. Lesh	Holman #1	SW SW SW, 11-1S-7E	3147	12-27-52	" " "
McGregor	R. Fisher #1	NW NE NE, 34-2S-9E	3400	11-17-52	Ellery Con.
C. E. Brehm	E. V. Mann #2 (#1)	NW SE NE, 26-2S-9E	3380	12-4-52	" "
Collins Bros.	Flowers #1	S½ SE NW, 27-1S-9E	3403	12-12-52	Half Moon
		WHITE COUNTY			
Harris Woofter Drlg. Co.	H. Hanna #1	SE NW NW, 29-5S-10E	3195	12-19-52	Epworth Con.
Russell Patton et al	Frank Gray #1	145' SL, 330' WL, SW SW NE, 26-6S-8E	3063	1-10-53	Iron

DRY HOLES PLUGGED - DECEMBER 10, 1952, to JANUARY 20, 1953*

Data furnished by Department of Mines and Minerals, Springfield, Illinois

Company	Farm and Well Number	Location	Total Depth in Feet	Date Plugged	Wildcat or Pool Name
		CHAMPAIGN COUNTY			
A. A. Huff	W. C. Dallenback #1	NW NE NW, 36-17N-7E	915	1-8-53	Wildcat
		CLARK COUNTY			
G. R. Gallatin	Gallatin #1	175' SL, 472' WL, SW SW SE, 13-10N-14W	500	6-19-52	Casey
Harris Oil	Cole #1	SE SE NW, 27-9N-14W	600	12-22-52	Johnson So.
E.F. Atkins & E.O. Hale	Garver #2	NW SW SE, 3-11N-14W	453	12-30-52	Westfield
A.J. Reynolds	John M. Hollenbeck #1	SE SE NW, 22-10N-11W	1495	1-16-53	Wildcat
Texas Co.	J. C. Yeloy #1	NW NW SE, 27-12N-11W	2310	12-23-52	"
		CLAY COUNTY			
N. B. Smith	J. R. Pierce #1	SE SW NE, 3-2N-8E	3024	1-8-53	Clay City Con.
D. B. Lesh	Geo. Hinterscher #1	SE NE SE, 10-4N-8E	3105	12-31-52	Ingraham
Paul Walden	N. Zink #1	SW NW NE, 35-5N-6E	2808	12-17-52	Hord South
J. W. Steele	Ottis Williams #1	NW SW NW, 17-2N-7E	3186	11-5-52	Stanford So.
Calvert Drlg.	Mary Clark #1	NE SW NW, 4-2N-7E	3135	12-6-52	Wildcat
George & Wrather	Gill Comm. #1	NE NE SE, 27-3N-6E	3145	1-3-53	"
		CLINTON COUNTY			
John F. Dunnill	Hodapp #2	2310' NL, 330' WL, NE SW	1100	1-19-53	Carlyle South
Ash Drlg.	Timmermann #1	SW SW SW, 7-2N-3W	1302	12-12-52	Frogtown
Schiermann & Immins	Colcord #1	NE SE NW, 12-1N-3W	1088	12-13-52	Wildcat
Paul Schoendienst	Grawe #1	NE NW SW, 13-1N-4W	1345	1-5-53	"
J. W. Menhall	Lyons #1	SE NE NE, 24-3N-2W	2793	12-18-52	"
		CRAWFORD COUNTY			
Geo. E. Swallow & Ohio Oil Co.	P. Fowler #10	NW NW NW, 26-6N-13W	988	12-3-52	Main
J.A. & E.O. MacDonell	J. Holt #1	NW NW SE, 25-7N-13W	1292	12-31-52	"
		CUMBERLAND COUNTY			
Robert Hurst	Lester Edens #1	NW NW SE, 30-10N-11E	1400	12-29-52	Siggins
John Carlson	Partlow #1	SE NW SW, 23-10N-10E	1260	12-15-52	Wildcat
Murvin & Stober	C. Kelly #1	SW SW Frac. NW, 18-9N-11E	1212	12-22-52	"
		EDWARDS COUNTY			
E. H. Morris	Perry Garner #1	NE NW NW, 28-2S-14W	3158	1-8-53	Albion East
Calvert Drlg.	Aaron Seibert #1	NW NW NW, 7-1N-14W	3275	12-12-52	Parkersburg Cons.
C & M Prod. Co.	P.L. Clodfelter #1	330' NL, 328' EL, NE NW, 17-1N-14W	1425	8-15-50	Parkersburg S.
Skiles Oil	McDowell-Marx Comm. #1	330' NL, 660' EL, SE SW, 18-1N-14W	3260	1-16-53	Wildcat

* Includes some wells plugged earlier but not previously reported.

DRY HOLES PLUGGED - DECEMBER 10, 1952, to JANUARY 20, 1953 (Continued)

Company	Farm and Well Number	Location	Total Depth in Feet	Date Plugged	Wildcat or Pool Name
		EFFINGHAM COUNTY			
Theodore R. Lindsay	Kershner-Voss Comm. #1	NW NW NW, 28-7N-7E	2450	1-21-53	Elliottstown North
C. J. McDevitt	Anton Dust #1	NW SE SW, 33-8N-6E	2515	12-14-52	Wildcat
		FAYETTE COUNTY			
Stanford Oil Co.	Mary C. Hoppe #1 (W. L. Hoppe)	SW SW SE, 35-5N-1W	1676	5-25-52	Wildcat
E. H. Kaufman	Rolla Buzzard #1	330' NL, 380' WL, SW SE, 28-9N-3E	1994	12-16-52	"
		FRANKLIN COUNTY			
C. Edwin Hair	Hair #3	330' NL, 380' WL, NW NE, 35-5S-1E	2804	1-3-53	Sesser
Collins Bros.	Crowe #1	NW SE SE, 1-7S-3E	3150	12-10-52	Wildcat
		GALLATIN COUNTY			
Cities Service	J. Bayley #6	SW NW NE, 24-7S-9E	3065	12-29-52	Herald East
		HAMILTON COUNTY			
W. J. McGlasson	Roy Hall #1	SE NW SW, 8-7S-5E	3361	12-2-52	Cantrell Sout.
James G. Brown	A. B. Anderson #1	SW SW SE, 1-6S-6E	3185	12-27-52	Dale Cons.
Oil Management	McGill #1	SW NE NW, 3-7S-6E	3196	1-18-53	Walpole
		HANCOCK COUNTY			
Wm. C. Stribling	Gale B. Hayden #1	440' NL, 624' EL, NE, 26-4N-5W	480	12-27-52	Wildcat
		JASPER COUNTY			
Calvert Drlg.	F. White #1	SW NE NE, 13-6N-9E	2980	12-18-52	Newton
Gulf Refining	Elenora Geier #1	SE SW SE, 19-5N-9E	3187	1-21-53	Wildcat
George & Wrather	C. B. Woods #1	NE NE SW, 5-5N-9E	3190	12-10-52	"
Murvin & Steber	C. Martin #1	NE NW NW, 8-8N-14W	1416	1-2-53	"
		JEFFERSON COUNTY			
M. J. Mitchell	DeWitt & Ward #1	NW NW SE, 27-3S-3E	2904	12-14-52	King
Petro Drlg.	Story #1	SW NW NE, 27-3S-3E	2860	12-12-52	"
Skiles Oil Corp.	McMillon #1	330' NL, 355' WL, SW NW SW, 36-2S-1E	2171	1-5-53	Woodlawn
		LAWRENCE COUNTY			
Illinois Oil Co.	Reiber #1	SW NW SE, 26-2N-12W	1431	1-12-53	Allendale
C. W. Kendall	Roy Mitchell #1	NW NE NE, 32-5N-11W	1000	1-6-53	Birds
W. E. Bailor	Leighty-Ackman #3-A	330' NL, 307' WL, SW NE SW, 20-3N-11W	1675	12-28-52	Lawrence
Rufus Niemi	O. C. Ackman #1	NE SW NW, 29-3N-11W	674	1-19-53	"
Morris Drlg. Co.	Mervin Ruby #1	NE SW NE, 23-3N-13W	2190	12-29-52	Lawrence Wes
Bury Drlg. Co.	Irene Plenus #1	NE NE NE, 14-2N-13W	2503	1-4-53	Ruark W. Cons.
Murvin & Steber	Piper #1	NW NW NE, 35-4N-13W	2195	1-5-53	Wildcat

DRY HOLES PLUGGED - DECEMBER 10, 1952, to JANUARY 20, 1953 (Continued)

Company	Farm and Well Number	Location	Total Depth in Feet	Date Plugged	Wildcat or Pool Name
		LOGAN COUNTY			
Herman C. Herring	Bryson & Higgins Comm. #1	W½ SE NW, 36-18N-3W	1650	1-7-53	Wildcat
		MCDONOUGH COUNTY			
Glenn Salmons	Hoyt #1	350' NL, 100' WL, SE SW, 35-5N-4W	479	12-17-52	Wildcat
		MADISON COUNTY			
Joseph Kesl, Jr.	H.H. Brase #2	360' SL, 400' EL, SW SE, 19-6N-6W	634	12-17-52	Livingston
Melvin D. Underwood	Hering #3	650' SL, 330' WL, SE NE, 19-6N-6W	567	12-18-52	"
" " "	" #2	330' NL, 650' WL, SE NE, 19-6N-6W	587	12-11-52	"
		MARION COUNTY			
Magnolia Pet. Co.	Peddicord #6	330' NL, 380' EL, NW SE, 34-4N-1E	3120	1-19-53	Patoka East
The Texas Co.	E.S. Featherling #1	NE NW NW, 9-2N-2E	2285	1-5-53	Tonti
C.J. Simpson Drlg. Co.	Rogers #1	SW NE NW, 22-2N-2E	2119	12-16-52	Salem
W.R. & Dena Kuykendall	Copple #3	SE SW SW, 29-1N-1E	2216	12-16-52	Wamac East
C. J. Simpson	Cone #1	NE SE NE, 15-2N-2E	2259	12-26-52	Wildcat
		MONTGOMERY COUNTY			
The California Co.	Otto E. Lay #1	NW NW NE, 34-8N-5W	2279	1-23-53	Wildcat
" " "	Witty #1	NW NW SE, 31-9N-3W	2437	12-23-52	"
		PERRY COUNTY			
John Beadleston	Novitski #1	SW SW NE, 14-4S-1W	1170	1-6-53	Tamaroa
Don Brummet	Wm. Blythe #1	NE NW SW, 22-4S-1W	1185	12-12-52	"
Paul L. Townes	Zelasko #1	SW SE NE, 2-4S-2W	1625	12-21-52	Wildcat
		RANDOLPH COUNTY			
Jet Oil Co.	Slaven #1	N½ SE NE, 20-4S-5W	2370	1-4-53	Tilden
		RICHLAND COUNTY			
Wilbur L. Griffith	Ray Milone #1	SW NE NW, 17-3N-14W	3270	1-6-53	Claremont
Bell	Mayme Kermicle Unit #1	C E½ NW NE, 33-5N-10E	2990	12-11-52	Clay City Con.
Sun Drlg. Co.	Joe A. Galloway #1	270' NL, 330' WL, NE SE, 4-3N-10E	3173	1-17-53	Olney South
Wilbur L. Griffith	Orean P. Treece #1	SW SW SE, 10-2N-14W	3150	12-21-52	Parkersburg Cons.
Murvin & Steber	E. Brinkley #1	NW NW SW, 6-4N-11E	3180	12-28-52	Wildcat
		ST. CLAIR COUNTY			
Leo V. Horton	Frieda M. Wagner #1	NW NE NW, 1-3S-6W	2785	12-30-52	Wildcat
Douglas W. Forbes	John Grandcolas #1	SE SE SE, 15-1S-7W	2233	12-5-52	"

DRY HOLES PLUGGED - DECEMBER 10, 1952, to JANUARY 20, 1953 (Continued)

Company	Farm and Well Number	Location	Total Depth in Feet	Date Plugged	Wildcat or Pool Name
		ST. CLAIR COUNTY (Continued)			
Shaw Oil & Chemical	R. K. Frailey et al #1	NE SW SW, 8-2N-7W	2343	11-17-52	Wildcat
		SHELBY COUNTY			
Nat'l. Assoc. Pet.	Edward L. Pfoiffer Comm. #1	NW SE SW, 24-11N-5E	2190	12-14-52	Wildcat
		WABASH COUNTY			
Calvin Leroy & F. Whaley	Kogan Hrs. #1	560' SL, 560' WL, NE SE, 2-1N-12W	1416	12-20-52	Allendale
T. M. Bane	Effie York #3 (2)	777' SL, 330' EL, SE NE, 8-1N-13W	2544	12-15-52	Lancaster
Eureka Operating Co.	Stoltz #1	NW NW NW, 28-1N-13W	2537	12-27-52	Lancaster So.
H. D. Atha	Flora N. Coale #1	68.4' NL, 330' EL, SW SE, 6-2S-13W	2591	11-19-52	New Harmony Cons.
		WASHINGTON COUNTY			
E. A. Obering	McWilliams #2	NE SE NW, 33-2S-2W	1450	1-8-53	Beaucoup South
" " "	" #1	SE NW NE, 33-2S-2W	3122	12-16-52	" "
Nash Redwine	Silger #1	SW SW NE, 31-1N-1W	1700	12-31-52	Wildcat
		WAYNE COUNTY			
W. Gruenerwald	Gill #1	SE SE NW, 34-2N-8E	3123	1-9-53	Clay City Con.
Boling-Levine-Yarbrove	J.M. Rutger #1	SE SE SE, 8-1N-7E	3235	1-1-53	Cisne North
Ind. Farm Bureau	R.T. Jones #1	NE NE NE, 16-1N-7E	3297	12-9-52	" "
Aurora Gasoline Co.	Creighton-Wagner #1	NW SE SW, 26-1S-8E	3177	12-22-52	Clay City Con
Davis & Johnson	Victor Lane #D1	NW SW SW, 27-1N-7E	3200	12-25-52	" " "
Continental Drlg.	James Gill #1	SW NE NE, 25-2N-7E	3044	1-2-53	" " "
M. H. Caldwell	Borah #1	SE NW SW, 22-1S-8E	3245	1-16-53	" " "
Pure Oil & Floyd & Henson	Marvel #1	SW NW NW, 26-1N-8E	3100	12-25-52	" " "
Wm. Gruenerwald	E.L. Straub #1	SE SE NW, 32-1N-8E	3140	1-7-53	" " "
Ill. Mid-Continent	R.C. Monroe #1	NE SW NW, 35-1S-8E	3283	1-4-53	" " "
Howard L. Cooper	A. Mann #1	SE SE NE, 14-2S-9E	3380	1-18-53	Ellery Cons.
Ind. Farm Bureau	Winters #4	NE SW SW, 13-2S-9E	3460	12-23-52	Goldengate Cons.
Ill. Mid-Continent	Emmett Hoffee #1	NW SE SE, 17-2S-9E	3477	12-5-52	Goldengate W.
" " "	Odom Day Comm. #1	NE NW SW, 17-2S-9E	3510	12-23-52	" "
Collins Bros.	Daniel S. Jones #1	NW SE NW, 5-2S-9E	3417	12-14-52	" "
M. J. Mitchell	Cornstubble #5-B	350' NL, 330' EL, NW SW SW, 27-1S-5E	2970	12-26-52	Keenville
Jas. N. Hockman	Bausch #1	330' NL, 430' EL, SE SW, 23-1S-5E	3213	1-3-53	"
Pep Drlg. Co.	Earl Anderson Comm. #1	SE SE SE, 23-1S-5E	3213	1-3-53	"
Ralph Halbert	Z. Ellis #1	370' SL, 330' EL, SW SE, 4-1N-7E	3213	12-4-52	Wildcat

DRY HOLES PLUGGED - DECEMBER 10, 1952, to JANUARY 20, 1953 (Continued)

Company	Farm and Well Number	Location	Total Depth in Feet	Date Plugged	Wildcat or Pool Name
		WAYNE COUNTY (Continued)			
George & Wrather	Hugh Manahan #1	SW SW SE, 29-2N-6E	3255	12-1-52	Wildcat
Stanford Pet.	Clutter-Ellis Comm. #1	SW NW NE, 20-2N-7E	3200	12-13-52	"
Noah Pet. Co.	Una Winters #1	SE SE SE, 6-1S-7E	3364	12-16-52	"
Sam G. Walker	M.W. Simpson #1	SE SW NW, 29-2S-7E	3476	12-8-52	"
		WHITE COUNTY			
Clark & Clark	C.G. Decker #1	SW SE NW, 34-6S-10E	2920	12-6-52	Concord
" " "	F.H. Ackerman #3	SE NW SW, 34-6S-10E	2916	12-18-52	"
Fred W. Myer, Jr.	Union Central Life Ins. Co. #1	NW SE NW, 10-7S-10E	2837	1-2-53	Concord E. Cor
Great Lakes Carbon	F.M. Calvert #D-1	SE SW SE, 5-7S-10E	3065	11-21-52	Concord South Cons.
M. L. Vance	Geo. McGhee #1	NW SE NE, 8-7S-10E	2914	1-16-53	" "
T. A. Payton, Sr.	Long #1	NW NW SW, 33-5S-8E	3451	12-23-52	Enfield
Slagter Prod. Co.	Bishop #2	NE NE SE, 34-6S-9E	3088	1-17-53	Herald
Clark & Clark	Spillman #1	SE SE SE, 23-6S-10E	2875	12-3-52	Maunie South
W.C. McBride	Truscott #3	SW SE NW, 28-5S-14W	3067	12-11-52	New Harmony South
B. M. Heath	F.L. Calvert #1	NE SE SW, 6-6S-10E	2992	12-12-52	Storms
Herndon Drlg. Co.	Calvert #1	NE SW SE, 6-6S-10E	3054	12-20-52	"
Ill. Mid-Continent	Corwin-Jacobs #1	SW SW SW, 21-4S-10E	3250	12-26-52	Wildcat
Theodore G. Glass	Chantel Barnes #1	SW SW NE, 1-7S-10E	1761	12-23-52	"
C. E. Brehm	Fee "F" #1	NE SW NE, 32-6S-10E	3070	12-9-52	"
Theodore G. Glass	Garrison #1	N½ NW SE, 1-7S-10E	1074	1-18-53	"
Ernest I. Barker	Claire Williams #1	SE SE NW, 30-5S-9E	3222	12-18-52	"
Dee Miller Drlg.	Fields #1	SE NE SE, 23-5S-8E	3270	12-23-52	"
C. E. Brehm	L.H. Bayley #1	NW NW NE, 16-7S-9E	2960	12-17-52	"

Alphabetical List of Oil and Gas Pools

February 3, 1953

Pools Discovered Before January 1, 1937

Pool: County	Twp.	Range
Allendale: Wabash, Lawrence	1-2N	11-13W
Allison-Weger: Crawford	5N	11-12W
Ava-Campbell Hill (a): Jackson	7S	4W
Ayers (a) (gas): Bond	6N	3W
Bartelso: Clinton	1-2N	3W
Bellair: Crawford, Jasper	8N	14W
Birds: Crawford, Lawrence	5N	10-11W
Brown: Marion	1N	1E
Carlinville (b): Macoupin	9N	7W
Carlyle: Clinton	2N	3W
Casey: Clark	10-11N	14W
Chapman: Crawford	5-6N	12W
Collinsville (a): Madison	3N	8W
Colmar-Plymouth: Hancock, McDonough	4N	4-5W
Dupo: St. Clair	1S-1N	10W
Flat Rock: Crawford	5-6N	11-12W
Frogtown (b): Clinton	2N	3-4W
Gillespie-Benld (a) (gas): Macoupin	8N	6W
Gillespie-Wyen: Macoupin	8N	6W
Greenville (a) (gas): Bond	5N	3W
Jacksonville (a) (gas): Morgan	15N	9W
Johnson North: Clark	9-10N	13-14W
Johnson South: Clark	9N	14W
Junction City: Marion	2N	1E
Langewisch-Kuester (b): Marion	1N	1E
Lawrence: Lawrence, Crawford	2-5N	11-13W
Litchfield (b): Montgomery	8-9N	5W
Main: Crawford	5-8N	12-14W
Martinsville: Clark	9-10N	13-14W
New Hebron: Crawford	6N	12W
Parker: Crawford	5N	12W
Pittsfield (a) (gas): Pike	5S	4-5W
St. Francisville: Lawrence	2N	11W
Sandoval: Marion	2N	1E
Siggins: Cumberland, Clark	10-11N	10,11E,14W
Spanish Needle Creek (a) (gas): Macoupin	9N	7W
Sparta (a) (gas): Randolph	4-5S	5-6W
Staunton (a) (gas): Macoupin	7N	7W
Swearingen (a) (gas): Crawford	6N	11W
Wamac: Clinton, Marion, Washington	1N	1E-1W
Warrenton-Borton: Edgar, Coles	13-14N	14W
Waterloo (a): Monroe	1-2S	10W
Westfield: Clark, Coles	11-12N	11E-14W
York (b): Cumberland	9N	10-11E

Pools Discovered Since January 1, 1937

Ab Lake: Gallatin	8S	10E
Ab Lake West (a): Gallatin	8S	10E
Aden Consolidated: Wayne, Hamilton	2-3S	7E
Aden North (c): Wayne	2-3S	7E
Aden South: Hamilton	3S	7E
Akin: Franklin	6S	4E
Akin West: Franklin	6S	4E
Albion Consolidated: Edwards, White	1-3S	10,11E,14W
Albion East: Edwards	2S	14W
Albion North (c): Edwards	1S	11E
Alma: Marion	4N	2E
Amity: Richland	4N	14W
Assumption: Christian	13N	1E
Assumption North: Christian	13N	1E
Assumption South: Christian	12N	1E
Barnhill: Wayne	2-3S	8E
Barnhill East (c): Wayne	2S	9E
Bartelso East: Clinton	1N	3W
Bartelso South: Clinton	1N	3W
Bartelso West: Clinton	1N	3-4W
Beaucoup: Washington	2S	2W
Beaucoup South: Washington	2S	2W
Beaver Creek: Bond, Clinton	3-4N	2-3W

Pool: County	Twp.	Range
Beaver Creek North: Bond	4N	3W
Beaver Creek South: Clinton	3N	2-3W
Belle Prairie: Hamilton	4S	6E
Belle Rive: Jefferson	3S	4E
Bellmont: Wabash	1S	13-14W
Beman: Lawrence	3N	11W
Beman East: Lawrence	3N	10W
Bend (c): White	5S	14W
Bennington (c): Edwards, Wayne	1N	9-10E
Bennington South (a): Edwards	1N	10E
Benton: Franklin	6S	2-3E
Benton North: Franklin	5-6S	2E
Berryville Consolidated: Wabash, Edwards	1-2N	14W
Bessie: Franklin	6S	3E
Bible Grove Consolidated (c): Clay, Effingham	4-6N	6-7E
Bible Grove East (c): Clay	5N	7E
Bible Grove North: Effingham	6N	7E
Bible Grove South: Clay	5N	7E
Black River: White	4S	13W
Blairsville (c): Hamilton	4S	7E
Blairsville West: Hamilton	4S	7E
Bogota: Jasper	6N	9E
Bogota North (a): Jasper	6N	9E
Bogota South: Jasper	5-6N	9E
Bone Gap Consol.: Edwards	1S	10,11E,14W
Bone Gap East: Edwards	1S	14W
Bone Gap South (c): Edwards	1S	14W
Bonpas (c): Richland	2-3N	14W
Bonpas West (c): Richland	2N	14W
Boos (c): Jasper	6N	10E
Boos East (c): Jasper	6N	10E
Boos North (c): Jasper	6N	10E
Boulder: Clinton	2-3N	2W
Boyd: Jefferson	1S	1-2E
Boyleston Consolidated (c): Wayne	1-2S	6-7E
Broughton: Hamilton	6S	7E
Broughton South (a): Saline	7S	7E
Browns: Edwards, Wabash	1-2S	14W
Browns East: Wabash	2S	14W
Browns South: Edwards	2S	14W
Brownsville (c): White	5-6S	8-9E
Bungay Consolidated: Hamilton	4S	7E
Burnt Prairie (c): White	3S	9E
Burnt Prairie South: White	4S	9E
Calhoun Central (a): Richland	2N	10E
Calhoun Consolidated: Richland, Wayne	2-3N	9-10E
Calhoun East: Richland	2N	10-11E
Calhoun North: Richland	3N	10E
Calvin (c): White	3-4S	10,11E,14W
Calvin North (c): White	3-4S	11E,14W
Cantrell: Hamilton	7S	5E
Cantrell North: Hamilton	6S	5E
Cantrell South: Hamilton	7S	5E
Carlinville North: Macoupin	10N	7W
Carlyle North: Clinton	3N	3W
Carlyle South: Clinton	1N	3W
Carmi (b): White	5S	9E
Carmi North: White	5S	9E
Centerville: White	4S	9E
Centerville East: White	3-4S	9-10E
Centerville North (a): White	3S	10E
Centralia: Clinton, Marion	1-2N	1E-1W
Centralia West: Clinton	1N	1W
Christopher (a): Franklin	6S	1E
Cisne (c): Wayne	1N-1S	7E
Cisne North: Wayne	1N	7E
Claremont (a): Richland	3N	14W
Clarksburg: Shelby	10N	4E
Clay City Consolidated: Clay, Wayne, Richland, Jasper	1-7N, 1-2S	6-10E
Clay City North: Clay	3N	8E
Clay City West: Clay	2N	7E
Coil: Wayne	1S	5E
Coil West: Jefferson	1S	4E
Concord: White	6S	10E
Concord Central (c): White	7S	10E
Concord East Consolidated: White	6-7S	10E
Concord North: White	6S	10E
Concord South Cons.: White	7S	10E
Cooks Mills (a): Coles	13-14N	7E
Cooks Mills North (a): Coles	14N	7E
Cordes: Washington	3S	3W
Cottonwood: Gallatin	7S	9E
Cottonwood North: Gallatin	7S	9E
Covington (c): Wayne	1S	6-7E
Covington East (c): Wayne	1S	7E
Covington South: Wayne	2S	6E
Cowling (c): Edwards, Wabash	2-3S	14W
Craig (a): Perry	4S	4W
Cravat: Jefferson	1S	1E
Crossville (a): White	4S	10E
Crossville West: White	4S	10E
Dahlgren: Hamilton	3S	5E
Dale Consol.: Hamilton	5-7S	5-7E

Pool: County	Twp.	Range
Dead River (c): White	7S	11E
Divide: Jefferson	1S	3E
Divide East: Jefferson	1S	4E
Divide South: Jefferson	2S	3E
Divide West: Jefferson	1S	3E
Dix: Jefferson, Marion	1N-1S	2E
Dix South (a): Jefferson	1S	2E
Dubois: Washington	3S	1-2W
Dubois West: Washington	3S	2W
Dudley: Edgar	13-14N	13W
Dundas Consolidated (c): Richland, Jasper	4-6N	9-10E
Dundas East: Richland, Jasper	4-5N	10E
Eberle: Effingham	6N	6E
Edinburg (a): Christian	14N	3W
Elbridge: Edgar	12-13N	11W
Eldorado: Saline	8S	7E
Elk Prairie (a): Jefferson	4S	2E
Elkville: Jackson	7S	1W
Ellery Consol.: Edwards, Wayne	2S	9-10E
Ellery East: Edwards	2S	10E
Ellery North (a): Edwards	2S	10E
Ellery South (a): Edwards	2-3S	10E
Ellery West (c): Wayne	2S	9E
Elliottstown (a): Effingham	7N	7E
Enfield (b): White	5S	8E
Enterprise (c): Wayne	1-2N	8E
Enterprise West (c): Wayne	1-2N	7E
Epworth Consol.: White	5S	10E
Epworth East (c): White	5S	10E
Evers (a): Effingham	8N	7E
Evers South (a): Effingham	7N	7E
Ewing: Franklin	5S	3E
Exchange: Marion	1N	3E
Exchange North (a): Marion	1N	3E
Fairfield: Wayne	2S	8E
Fairfield East: Wayne	2S	8E
Fairman: Marion, Clinton	3N	1E-1W
Fitzgerrell (a): Jefferson	4S	1E
Flannigan: Hamilton	6S	5E
Flora: Clay	3N	6-7E
Flora South: Clay	2N	6E
Francis Mills: Saline	7S	7E
Friendsville (c): Wabash	1N	13W
Friendsville Central: Wabash	1N	13W
Friendsville North: Wabash	1N	12-13W
Friendsville South (c): Wabash	1N-1S	13W
Frogtown North: Clinton	2-3N	3-4W
Gallagher (c): Richland	2N	9E
Gards Point: Wabash	1N	14W
Gards Point North: Wabash	1N	14W
Gays (a): Moultrie	12N	6E
Geff (c): Wayne	1S	7-8E
Geff West (c): Wayne	1S	7E
Goldengate Consolidated: Wayne, White	2-4S	9E
Goldengate East: Wayne	3S	9E
Goldengate North: Wayne	2S	9E
Goldengate West: Wayne	2S	9E
Gossett (b): White	7S	8E
Grandview: Edgar	12-13N	13W
Grayville (c): Edwards, White	3S	10,11E,14W
Grayville West (c): White, Edwards	3S	10E
Griffin (c): Wabash	3S	14W
Half Moon: Wayne	1S	9E
Harrisburg (gas): Saline	8S	6E
Helena (c): Lawrence	2N	13W
Herald: White, Gallatin	6-7S	9E
Herald East: White, Gallatin	7S	9-10E
Herald North: White	6S	9E
Hidalgo (a): Jasper	8N	10E
Hidalgo North: Cumberland	9N	9E
Hill (a): Effingham	6N	6E
Hoffman: Clinton	1N	2W
Hoodville (c): Hamilton	5-6S	6E
Hoodville East (a): Hamilton	5S	7E
Hoosier (c): Clay	4N	7E
Hoosier North (c): Clay	5N	7E
Hord: Clay	5N	6E
Hord South: Clay	5N	6E
Huey (b): Clinton	2N	2W
Hunt City (a): Jasper	7N	10E
Hunt City East: Jasper	7N	14W
Hunt City South: Jasper	7N	11E
Hutton (a): Coles	11N	10E
Ina (a): Jefferson	4S	2E
Ina North: Jefferson	4S	3E
Inclose: Edgar, Clark	12N	13-14W
Ingraham (b): Clay	4N	8E
Ingraham West (c): Clay	5N	7E
Inman (c): Gallatin	8S	9-10E
Inman Central (c): Gallatin	7-8S	9-10E
Inman East Consolidated: Gallatin	7-8S	10E
Inman North (c): Gallatin	8S	9E
Inman South (c): Gallatin	8S	9E
Inman West Consolidated: Gallatin	7-8S	9-10E
Iola Consolidated (b): Clay, Effingham	5-6N	5E

Pool: County	Twp.	Range
Iola South: Clay	4N	5E
Iola West (a): Clay	5N	5E
Iron: White	6S	8E
Irvington: Washington	1S	1W
Irvington East: Jefferson	1S	1E
Iuka: Marion	2N	4E
Johnsonville Consolidated: Wayne	1N-1S	6-7E
Johnsonville North: Wayne	1N	6E
Johnsonville South (b): Wayne	1S	6E
Johnsonville West (b): Wayne	1N	5-6E
Junction: Gallatin	9S	9E
Junction North: Gallatin	8-9S	9E
Junction City South: Marion	2N	1E
Keensburg Consolidated (c): Wabash	2S	13-14W
Keensburg East (a): Wabash	2S	13W
Keensburg South: Wabash	2-3S	13W
Keenville: Wayne	1S	5E
Keenville East: Wayne	1S	5E
Kell (a): Jefferson	1S	3E
Kenner: Clay	3N	5-6E
Kenner North: Clay	3N	6E
Kenner South (a): Clay	2N	5E
Kenner West: Clay	3N	5E
Keyesport: Clinton	3N	2W
King: Jefferson	3-4S	3E
Kinmundy: Marion	4N	3E
Laclede (b): Fayette	5N	4E
Lakewood: Shelby	10N	2-3E
Lancaster: Wabash, Lawrence	1-2N	13W
Lancaster Central: Wabash	1N	13W
Lancaster East: Wabash	2N	13W
Lancaster North (c): Lawrence	2N	13W
Lancaster South: Wabash	1N	13W
Lancaster West (c): Edwards, Wabash	1N	14W
Lawrence West: Lawrence	3N	13W
Leech Consolidated (c): Wayne, White	3S	9E
Lexington: Wabash	1S	14W
Lexington North: Wabash	1S	14W
Lillyville: Cumberland, Effingham	8-9N	6-7E
Livingston: Madison	6N	6W
Livingston East: Madison	6N	6W
Livingston South: Madison	6N	6W
Locust Grove: Wayne	1N	9E
Long Branch: Saline, Hamilton	7S	6E
Louden: Fayette, Effingham	6-9N	2-4E
Lynchburg: Jefferson	3S	4E
McKinley: Washington	3S	4W
Maple Grove Consol.: Edwards, Wayne	1N	9-10E
Maple Grove East (c): Edwards	1N	10,11E,14W
Maple Grove South (a): Edwards	1N	10E
Marcoo (a): Jefferson	3S	2E
Marine: Madison	4N	6W
Marion: Williamson	9S	3E
Markham City: Jefferson	2-3S	4E
Markham City North: Jefferson, Wayne	2S	4-5E
Markham City West: Jefferson	2-3S	4E
Mason: Effingham	6N	5E
Mason North: Effingham	6N	5E
Mason South (c): Effingham Clay	5-6N	5E
Massilon: Wayne, Edwards	1S	9-10E
Massilon South (a): Edwards	1S	10E
Mattoon (b): Coles	11-12N	7E
Maud Central (c): Wabash	1S	13W
Maud Consolidated (c): Wabash	1N,1-2S	13W
Maud North Consolidated (c): Wabash	1-2S,1N	13-14W
Maud West (c): Wabash	1S	13W
Maunie (c): White	6S	10-11E
Maunie East (a): White	6S	11E
Maunie North: White	5S	10,11E,14W
Maunie South: White	6S	10-11E
Maunie West (b): White	6S	10E
Mayberry: Wayne	2-3S	6E
Mayberry North (a): Wayne	2S	6E
Merriam: Wayne	2S	8E
Miletus: Marion	4N	4E
Mill Shoals: White, Hamilton, Wayne	2-4S	7-8E
Mills Prairie (a): Edwards	1N	14W
Mitchell (c): Edwards, Wayne	2S	9-10E
Mt. Auburn: Christian	15N	2W
Mt. Carmel: Wabash	1N-1S	12W
Mt. Carmel West (c): Wabash	1S	13W
Mt. Erie (c): Wayne	1S	8E
Mt. Erie North: Wayne	1N	9E
Mt. Erie South (c): Wayne	1S	8E
Mt. Olive: Montgomery	8N	5W
Mt. Vernon: Jefferson	3S	3E
Nason: Jefferson	3S	2E
New Bellair (b): Crawford	8N	13W

Pool: County	Twp.	Range
New Harmony Consolidated:		
White, Wabash, Edwards	1N,1-5S	13-14W
New Harmony South (Ill.):		
White	5S	14W
New Harmony South (Ind.):		
White	5S	14W
New Haven Consolidated: White	7S	10-11E
New Haven North (c): White	7S	10E
New Haven West (c): Gallatin	7S	10E
New Memphis: Clinton	1S	5W
New Memphis South (a):Clinton	1S	5W
Newton (b): Jasper	6N	9E
Newton North (a): Jasper	7N	10E
Newton West (b): Jasper	6-7N	9E
Noble (c): Richland, Clay	2-4N	8-9E
Noble North (c): Richland	4N	9E
Noble South (c): Richland	3N	9E
Noble West: Clay	3N	8E
Oak Point: Clark	9N	14W
Odin: Marion	2N	1-2E
Okawville: Washington	1S	4W
Olney Consolidated: Richland	4N	10E
Olney East (c): Richland	4N	10E
Olney South (b): Richland	3N	10E
Omaha: Gallatin	7-8S	8E
Omaha East: Gallatin	8S	8E
Omaha South: Gallatin	8S	8E
Omaha West: Saline	7-8S	7E
Omega (a): Marion	3N	4E
Orchardville: Wayne	1N	5E
Oskaloosa: Clay	3-4N	5E
Oskaloosa East: Clay	3N	5-6E
Oskaloosa South: Clay	3N	5E
Pana: Christian	11-12N	1E
Panama: Bond, Montgomery	7N	3-4W
Parkersburg Consolidated:		
Richland, Edwards	1-3N	10,11E,14W
Parkersburg North (c):Richland	3N	14W
Parkersburg South: Edwards	1N	14W
Parkersburg West: Richland,		
Edwards	2N	10E
Passport: Clay	4N	8E
Passport South: Richland	4N	9E
Patoka: Marion	4N	1E
Patoka East: Marion	4N	1E
Patoka West: Fayette	4N	1W
Patton (c): Wabash	1N	12W
Patton West (c): Wabash	1N	12W
Phillipstown Consolidated:		
White, Edwards	3-5S	10,11E,14W
Phillipstown South: White	5S	10E
Pinkstaff (a): Lawrence	4N	11W
Plainview: Macoupin	9N	8W
Posen: Washington	3S	2W
Posey: Clinton	1N	2W
Posey East: Clinton	1N	2W
Raccoon Lake: Marion	1N	1E
Raymond: Montgomery	10N	4-5W
Raymond East: Montgomery	10N	4W
Reservoir: Jefferson	1S	3E
Richview: Washington	2S	1W
Ridgway (a): Gallatin	8S	8E
Riffle: Clay	4N	6E
Rinard (a): Wayne	2N	7E
Rinard North: Wayne	2N	7E
Ritter: Richland	3N	10-11E
Ritter North: Richland	3N	11E
Roaches: Jefferson	2S	1E
Roaches North: Jefferson	2S	1E
Roby (a): Sangamon	15N	3W
Rochester: Wabash	2S	13W
Roland: White, Gallatin	6-7S	8E
Roland West: Saline	7S	7E
Roundprairie (c): Wayne	1S	6E
Ruark: Lawrence	2N	12W
Ruark West Consol.: Lawrence	2N	13W
Rural Hill (c): Hamilton	6-7S	5-6E
Rural Hill North (a):		
Hamilton	5S	5E
Rural Hill West: Hamilton	6S	5E
Russellville (gas):		
Lawrence	4-5N	10-11W
St. Francisville East:		
Lawrence	2N	11W
St. Jacob: Madison	3N	6W
St. James: Fayette	5-6N	2-3E
St. Paul: Fayette	5N	3E
Ste. Marie: Jasper	5N	14W
Ste. Marie East (a):Jasper	6N	14W
Ste. Marie West: Jasper	6N	10E
Sailor Springs Consolidated:		
Clay, Effingham	3-6N	6-7E
Sailor Springs Central (b):		
Clay	4N	7-8E
Sailor Springs East (a):Clay	4N	8E
Sailor Springs North (a):		
Clay	4N	8E
Sailor Springs South (c):		
Clay	3N	7E
Sailor Springs West (c):		
Clay	4N	7E
Salem: Marion	1-2N	1-2E
Samsville (a): Edwards	1N	11E
Samsville North: Edwards	1N	14W

Pool: County	Twp.	Range
Samsville West: Edwards	1N	10E
Sandoval West: Clinton	2N	1W
Santa Fe (a): Clinton	1N	3W
Schnell: Richland	2N	9E
Schnell South: Clay	2N	8E
Seminary: Richland	2N	10E
Sesser: Franklin	5-6S	1-2E
Shattuc: Clinton	2N	1W
Shawneetown (a): Gallatin	9S	9E
Shawneetown East: Gallatin	9S	10E
Shawneetown North (a): Gallatin	9S	10E
Shelbyville (b): Shelby	11N	4E
Shelbyville East: Shelby	11N	4E
Sims (c): Wayne	1S	6E
Sims North (c): Wayne	1S	6E
Sorento (b): Bond	6N	4W
Sparta South (a): Randolph	5S	5W
Springerton (c): Hamilton	4S	7E
Stanford: Clay	3N	7-8E
Stanford South: Clay	2N	7E
Stanford West: Clay	3N	7E
Staunton: Macoupin	7N	7W
Stewardson: Shelby	10N	5E
Stokes-Brownsville: White	5-6S	8-9E
Storms: White	5-6S	9-10E
Stringtown: Richland	4-5N	11E-14W
Stringtown East (a): Richland	4N	14W
Sumner: Lawrence	4N	13W
Sumpter: White	4S	9E
Sumpter East: White	4S	10E
Sumpter North: White	4S	9E
Sumpter South: White	4-5S	9E
Sumpter West: White	4S	9E
Tamaroa: Perry	4S	1W
Taylor Hill (b): Franklin	5S	4E
Thackeray: Hamilton	5S	7E
Thompsonville (a): Franklin	7S	4E
Thompsonville East: Franklin	7S	4E
Thompsonville North: Franklin	7S	4E
Tilden: Randolph	4S	5W
Toliver (a): Clay	5N	6E
Toliver East: Clay	5N	6-7E
Tonti: Marion	2-3N	2E
Trumbull: White	5S	9E
Valier: Franklin	6S	2E
Waggoner (a): Montgomery	11N	5W
Wakefield (a): Jasper	5N	9E
Walpole: Hamilton	6-7S	6E
Walpole South: Hamilton	7S	6E
Waltonville: Jefferson	3S	2E
Wamac East: Marion	1N	1E
Waverly (gas): Morgan	13N	8W
Weaver: Clark	11N	10W
West End: Hamilton, Saline	7S	5E
West Frankfort: Franklin	7S	2-3E
West Frankfort South (c): Franklin	7S	2-3E
West Liberty (c): Jasper	5N	10E
Westfield East: Clark	11-12N	14W
Westfield North: Coles	12N	14W
Whittington: Franklin	5S	3E
Whittington South: Franklin	5-6S	3E
Whittington West: Franklin	5S	2E
Williams: Jefferson	3S	2E
Williams South: Jefferson	3S	2E
Willow Hill Consolidated (c): Jasper	6-7N	10E
Willow Hill East: Jasper	6-7N	10-11E
Willow Hill North (c): Jasper	7N	10E
Woburn Consolidated: Bond	6N	2W
Woburn South (c): Bond	6N	2W
Woodlawn: Jefferson	2-3S	1-2E
Xenia: Clay	2N	5E
Xenia East: Clay	2N	5E
Zenith: Wayne	2N	5E
Zenith North: Wayne	2N	6E
Zenith South: Wayne	1N	5E

(a) Abandoned.
(b) Abandoned, revived.
(c) Consolidated with other pools.

Date of issue: February 13, 1953.

ABBREVIATIONS USED IN THIS REPORT

Abd.—Abandoned
BO—Barrels of oil
BOF—Barrels of oil flowing
BOP—Barrels on pump
BW—Barrels of water
C—Center
CDU—Completion data unreported; to be given when available
CO—Cleaning out
COAS—Cleaning out after shot
Comp.—Completed
Crg.—Coring
Csg.—Casing
D & A—Dry and abandoned
Drlg.—Drilling
DST—Drill stem test
E—East ½
Est.—Estimated
Fm.—Formation
Fsg.—Fishing
IP—Initial production
L—Line
Loc.—Location
Ls.—Limestone
MIM—Moving in material
MIRT—Moving in rotary tools
MIST—Moving in standard tools
N—North ½
NE—Northeast ¼
NR—No report
NW—Northwest ¼
PB—Plugged back
POP—Putting on pump
RU—Rigging up
RURT—Rigging up rotary tools
RUST—Rigging up standard tools
S—South ½
SD—Shut down
SDO—Shut down orders
SDR—Shut down for repairs
SE—Southeast ¼
SG—Show of gas
Sh.—Shale
SIGW—Shut in gas well
SITR—Shut in tank room
SO—Show of oil
Spd.—Spudded or spudding
Ss.—Sandstone
SSO—Slight show of oil
SW—Southwest ¼
Swb.—Swabbing
SWD—Salt water disposal well
Temp. abd.—Temporarily abandoned
TD—Total depth
Tstg.—Testing
Twp.—Township
UR—Underreaming
W—West ½
WF—Wildcat far (more than 2 miles from production)
WN—Wildcat near (½ to 2 miles from production)
WOC—Waiting for cement to set
WOST—Waiting on standard tools
330′ S—330 feet from the south line

(36485—15M—9-51) 2

-53.2805
ILL
cop.1

State of Illinois
William G. Stratton, Governor
Department of Registration and Education
Vera M. Binks, Director

Division of the
STATE GEOLOGICAL SURVEY
M. M. Leighton, Chief
Urbana, Illinois

No. 196 OIL AND GAS DRILLING REPORT For February 1953

Monthly Report
OIL AND GAS DRILLING IN ILLINOIS

THE LIBRARY OF THE
MAR 27 1953
UNIVERSITY OF ILLINOIS

By

Virginia Kline and Eugene Frund

Summary by Counties

	Completed Wells	Producing Wells	Drilling Wells	Locations	Permits to Drill°	
					Total	Wildcat
Bond	0	0	0	1	0	0
Brown	0	0	1	0	0	0
Christian	1	1	5	1	10	1
Clark	3	1	4	0	11	1
Clay	5	2	3	1	6	0
Clinton	4	1	3	1	9	4
Coles	1	0	0	0	0	1
Crawford	3	1	7	1	26	0
Cumberland	1	0	1	0	0	0
Edgar	1	0	3	0	3	0
Edwards	11	7	12	0	19	2
Effingham	6	2	1	1	5	2
Fayette	4	2	0	0	21	2
Franklin	1	0	1	0	1	0
Gallatin	9	5	5	2	7	1
Hamilton	5	1	3	2	7	0
Iroquois	0	0	1	0	0	0
Jackson	1	0	0	1	1	1
Jasper	1	0	1	0	1	0
Jefferson	1	0	1	0	0	0
Kendall	0	0	1	0	0	0
Knox	1	0	0	0	0	0

(Concluded on page 3)

Summary by Counties (Concluded)

	Completed Wells	Producing Wells	Drilling Wells	Locations	Permits to Drill° Total	Permits to Drill° Wildcat
Lawrence	5	3	17	3	8	2
McDonough	0	0	1	0	0	0
Macon	0	0	0	0	8	0
Macoupin	1	0	2	1	3	0
Madison	2	1	2	0	2	0
Marion	4	1	3	1	12	2
Monroe	0	0	1	0	0	0
Montgomery	3	0	2	0	2	2
Moultrie	1	0	0	1	1	0
Peoria	0	0	1	0	0	0
Perry	0	0	1	1	2	2
Pulaski	0	0	2	0	0	0
Randolph	7	4	1	1	2	1
Richland	2	1	6	0	4	0
St. Clair	1	0	0	0	0	0
Saline	0	0	1	1	1	1
Shelby	1	0	0	0	0	0
Tazewell	0	0	1	0	0	0
Wabash	1	0	0	0	5	1
Washington	1	0	3	1	3	2
Wayne	26	14	19	4	33	1
White	26	11	20	4	39	4
Williamson	0	0	0	1	0	0
Winnebago	0	0	1	0	0	0
	140	58	137	30	255	33

o Issued by Department of Mines and Minerals, Springfield, Illinois, February 2, 1953, through February 28, 1953.

Average Initial Production of Oil Wells
By Years, 1937 - 1951
and by Months, January 1952 - February 1953

	Oil Wells	Total IP	Ave. IP/Well
1937	284	78,499	276
1938	1,984	543,958	274
1939	2,946	1,117,750	379
1940	3,064	1,753,171	572
1941	2,912	807,784	278
1942	1,167	211,639	181
1943	1,064	130,712	123
1944	1,296	143,717	119
1945	1,178	161,452	137
1946	1,419	173,336	122
1947	1,152	108,807	94
1948	1,363	149,595	110
1949	1,486	136,132	92
1950	1,335	105,080	79
1951	953	77,003	81
1952			
Jan.	50(4)*	3,949	79
Feb.	48(4)	2,528	53
Mar.	66(2)	5,576	84
Apr.	45(1)	3,177	71

1952	Oil Wells	Total IP	Ave. IP/Well
May	73(7)	5,413	74
June	88(9)	7,274	83
July	82(4)	8,323	101
Aug.	117(23)	7,104	61
Sept.	73(4)	5,278	72
Oct.	90(10)	7,414	82
Nov.	98(9)	7,087	72
Dec.	52(3)	3,859	74
	882(80)	66,982	76
1953			
Jan.	108(15)	9,121	84
Feb.	65(7)	6,764	104

* Figures in parentheses indicate number of old wells reworked included in totals.

New Pools in February:

Elliottstown North, Effingham County (T. R. Lindsay #1 Niemerg-Roepke, 20-7N-7E); Melrose, Clark County (B. & G. Oil Co. #1 O. Wells, 13-9N-13W); Mills Prairie North, Edwards County (Paco Pet. #1 F. Knakmuhs, 15-1N-14W).

Extensions to Pools in February:

Albion Consol., Edwards County (N. V. Duncan #1 Maxwell-Mosbarger Comm., 15-3S-10E).

New Producing Strata in Pools:

Pool	County	Producing Horizon	Approximate Depth to Top, Feet
Patoka East	Marion	McClosky limestone	1639
Maunie North	White	Waltersburg sandstone	2303
New Harmony Consol.	White	St. Louis limestone	3146
Ellery East	Edwards	Aux Vases sandstone	3205

Pool Consolidation in February:

Cottonwood, Cottonwood North, and Herald to form Herald Consolidated.

Well Completions in Illinois
Summary by Years, 1936-1951
and by Months, January 1952 - February 1953

	Pool Wells			Wildcat Wells				
	Oil	Gas	Dry	New Pools	Exten-sions	Dry Near(a)	Dry Far(b)	Total
1936	48	3	9	1	1	31(c)		93
1937	262	1	58	10	14	104		449
1938	1,957	26	176	17	10	350		2,536
1939	2,916	24	199	28	2	448		3,617
1940	3,015	15	220	31	18	475		3,755
1941	2,827	13	375	46	40	507		3,807
1942	1,078	13	376	43	48	158	303	2,017
1943	987	9	353	28	66	151	217	1,811(20)*
1944	1,158	6	413	29	42	122	233	2,003(12)
1945	1,021	0	297	26	47	181	206	1,778(15)
1946	1,293	4	448	32	58	256	288	2,379(17)
1947	998	7	528	28	69	245	193	2,068(22)
1948	1,228	13	641	28	47	350	203	2,510(21)
1949	1,350	4	673	24	69	351	302	2,773(32)
1950	1,210	16	861	25	77	417	311	2,917(23)
1951	846	7	714	41	53	431	314	2,406(23)
1952								
Jan.	45	1	31	1	2	19	11	110(2)
Feb.	44	0	29	2	2	15	8	100(4)
Mar.	59	1	38	3	3	19	13	136(1)
Apr.	38	1	35	2	5	24	20	125(1)
May	61	0	58	2	6	32	26	185(3)
June	81	3	60	1	2	31	27	205(5)
July	73	1	73	0	8	34	32	221(3)
Aug.	91	5	75	2	9	44	32	258(8)
Sept.	63	3	67	5**	2	31	15	186
Oct.	73	0	77	3	6	39	28	226(2)
Nov.	86	2	87	0	8	35	24	242(6)
Dec.	44	0	37	3	2	20	12	118
	758	17	667	24	55	343	248	2,112(35)
1953								
Jan.	93	1	69	0	6	21	18	208(6)
Feb.	57	0	48	3	1	19	15	143(3)

* Figures in parentheses refer to number of producing wells included in total which had previously been completed as dry holes.

** Includes one gas well.

(a) One-half mile to two miles from nearest production.

(b) Over two miles from nearest production.

(c) Total wildcats (Nears and fars not distinguished until 1941).

Permits to Drill Wells*

Summary by Years, 1943-1951

and by Months, January 1952 - February 1953

	Wildcat	Pool	SWD	Structure Tests	Wells Reworked: Wildcat	Wells Reworked: Pool	Wells Reworked: Other	Secondary Recov.: Water Input	Secondary Recov.: Gas, Air Inputs	Total
1943	557	1,323	37	20	42	192	24	39	135	2,369
1944	674	1,581	27	60	37	205	142	54	23	2,803
1945	524	1,450	19	53	29	170	150	112	7	2,514
1946	705	1,732	15	102	15	98	79	82	18	2,846
1947	589	1,615	8	126	21	109	106	155	3	2,732
1948	727	2,107	8	185	5	85	101	509	1	3,728
1949	871	2,155	26	20	19	78	187	153	5	3,514
1950	921	2,253	21	151	19	67	141	302	1	3,876
1951	976	1,776	19	149	24	59	193	345	0	3,541
1952										
Jan.	28	77	0	0	0	2	14	59	0	180
Feb.	36	83	2	1	3	0	8	7	0	140
Mar.	47	132	5	11	1	4	12	27	0	239
Apr.	60	125	0	3	2	3	12	32	1	238
May	90	171	1	3	3	12	31	97	0	408
June	82	184	4	29	4	3	10	56	0	372
July	77	167	0	22	1	13	23	52	0	355
Aug.	66	191	0	29	2	13	68	45	0	414
Sept.	68	202	0	11	6	10	51	53	0	401
Oct.	82	197	2	15	3	3	41	33	0	376
Nov.	71	208	2	15	0	13	35	50	1	395
Dec.	48	181	0	29	0	8	17	12	0	295
	755	1,918	16	168	25	84	322	523	2	3,813
1953										
Jan.	20	160	0	10	0	9	40	20	0	259
Feb.	33	126	0	14	2	21	36	22	1	255

* Permits to drill are issued by the Dept. of Mines and Minerals, Springfield, Ill.

Wells in the New Pools*, March 3, 1953 (a)

County and Pool	Producing Wells	Abandoned Wells	Dry Holes	Drilling Wells	Locations
Bond: Beaver Creek North	2	2	8	0	0
Sorento	1	6	7	0	0
Woburn Consol.	58	10	25	0	0
Bond, Clinton: Beaver Creek	13	3	16	0	0
Bond, Montgomery: Panama	3	8	16	0	0
Christian: Assumption	7	0	0	2	0
Assumption North	129	12	18	0	0
Assumption South	2	1	3	1	0
Mt. Auburn	2	2	5	0	1
Pana	5	0	0	0	0
Clark: Melrose	1	0	0	1	0
Oak Point	1	0	6	0	0
Weaver	29	6	9	0	0
Westfield East	7	4	20	1	0
Clay: Bible Grove South	2	0	4	0	0
Clay City North	13	3	10	0	0
Clay City West	12	5	8	1	0
Flora	20	11	15	0	0
Flora South	3	1	6	0	0
Hord	5	0	7	0	0
Hord South	12	0	9	0	0
Ingraham	26	6	15	0	0
Iola South	12	3	9	0	0
Kenner	36	8	13	0	0
Kenner North	28	4	8	0	0
Kenner West	30	0	5	0	0
Noble West	1	0	1	0	0
Oskaloosa	36	0	11	0	0
Oskaloosa East	2	1	6	0	0
Oskaloosa South	2	0	1	0	0
Passport	38	12	19	0	0
Riffle	4	1	5	0	0
Sailor Springs Central	1	1	0	0	0
Schnell South	1	1	3	0	0
Stanford	14	4	15	0	0
Stanford South	13	5	8	0	0
Stanford West	1	2	6	0	0
Toliver East	4	0	8	0	0
Xenia	1	0	5	0	0
Xenia East	15	0	4	0	0
Clay, Effingham: Iola Consolidated	164	39	64	1	0
Sailor Springs Consolidated	526	88	208	0	0
Clay, Wayne, Richland, Jasper:					
Clay City Consolidated	2287	840	830	17	2

(a) For alphabetical list of oil and gas fields in Illinois, see page 43.

Wells in the New Pools*, March 3, 1953 (Continued)

County and Pool	Producing Wells	Abandoned Wells	Dry Holes	Drilling Wells	Locations
Clinton: Bartelso East	9	0	5	0	0
Bartelso South	2	1	3	0	0
Bartelso West	6	5	10	2	0
Beaver Creek South	21	16	36	0	0
Boulder	29	7	14	0	0
Carlyle North	34	4	22	0	0
Carlyle South	2	0	5	0	0
Centralia West	3	6	9	0	0
Frogtown North	25	1	13	0	0
Hoffman	17	33	13	0	0
Huey	4	3	4	0	0
Keyesport	7	5	10	0	0
New Memphis	3	0	0	1	0
Posey	1	1	7	0	0
Posey East	1	0	0	0	0
Sandoval West	1	0	3	0	0
Shattuc	25	3	19	0	0
Clinton, Marion: Centralia	462	533	83	0	0
Coles: Mattoon	365	55	77	0	0
Westfield North	1	1	8	0	0
Crawford: New Bellair	1	2	1	0	0
Cumberland: Hidalgo North	1	1	1	0	0
Cumberland, Effingham: Lillyville	8	0	7	0	0
Edgar: Dudley	58	12	43	0	0
Elbridge	28	10	9	0	0
Grandview	2	10	12	0	0
Edgar, Clark: Inclose	1	11	14	0	0
Edwards: Albion East	26	7	24	0	0
Bone Gap Consol.	34	21	26	0	0
Bone Gap East	1	1	6	0	0
Browns South	1	1	3	0	0
Ellery East	3	0	1	2	0
Mills Prairie North	1	0	0	0	0
Parkersburg South	4	2	9	0	0
Samsville North	8	6	11	0	0
Samsville West	5	0	5	0	0
Edwards, Wabash: Browns	38	10	16	0	0
Edwards, Wayne: Ellery Consolidated	83	9	47	3	0
Maple Grove Consolidated	68	19	30	0	0
Edwards, White: Albion Consol.	311	44	121	4	0
Effingham: Bible Grove North	4	3	3	0	0
Eberle	5	1	3	0	0
Elliottstown North	2	0	2	0	0
Mason	4	8	11	0	0
Mason North	7	2	3	0	0

Wells in the New Pools*, March 3, 1953 (Continued)

County and Pool	Producing Wells	Abandoned Wells	Dry Holes	Drilling Wells	Locations
Fayette: Laclede	3	1	3	0	0
Patoka West	13	3	9	0	0
St. James	142	49	22	0	0
St. Paul	13	4	7	0	0
Fayette, Effingham: Louden	1995	175	232	0	1
Franklin: Akin	13	2	12	0	0
Akin West	6	0	6	0	0
Benton	153	99	17	0	0
Benton North	43	6	21	0	0
Bessie	1	0	2	0	0
Ewing	7	1	11	0	0
Sesser	19	8	14	1	0
Taylor Hill	2	1	3	0	0
Thompsonville East	6	0	6	0	0
Thompsonville North	50	20	42	0	0
Valier	1	0	1	0	0
West Frankfort	60	6	34	0	0
Whittington	16	2	26	0	0
Whittington South	10	0	4	0	0
Whittington West	3	10	5	0	0
Gallatin: Ab Lake	1	1	1	0	0
Inman East Consol.	273	27	66	0	0
Inman West Consol.	148	27	101	2	0
Junction	1	17	14	0	0
Junction North	2	3	9	0	0
Omaha	40	7	34	0	0
Omaha East	1	0	2	0	0
Omaha South	2	0	2	0	0
Shawneetown East	1	0	1	0	0
Hamilton: Aden South	17	2	10	0	1
Belle Prairie	10	1	13	0	0
Blairsville West	8	2	10	0	0
Broughton	1	0	1	0	0
Bungay Consolidated	146	26	68	2	0
Cantrell	15	4	8	1	0
Cantrell North	7	0	7	0	0
Cantrell South	22	1	11	0	0
Dahlgren	2	41	13	0	0
Dale Consol.	697	176	194	0	0
Flannigan	12	0	9	0	0
Rural Hill West	2	0	2	0	0
Thackeray	45	5	22	0	0
Walpole	92	2	49	0	0
Walpole South	2	0	7	0	0
Hamilton, Saline: West End	8	3	10	0	0
Jackson: Elkville	1	0	3	0	0
Jasper: Bogota	7	1	6	0	0
Bogota South	18	5	11	0	0

Wells in the New Pools*, March 3, 1953 (Continued)

County and Pool	Producing Wells	Abandoned Wells	Dry Holes	Drilling Wells	Locations
Hunt City East	1	0	0	0	0
Hunt City South	3	1	4	0	0
Newton	2	2	5	0	0
Newton West	1	2	2	0	0
Ste. Marie	16	7	9	0	0
Ste. Marie West	4	0	6	0	0
Willow Hill East	6	11	19	0	0
Jefferson: Belle Rive	3	2	6	0	0
Boyd	107	8	12	0	0
Coil West	7	8	6	0	0
Cravat	9	2	4	0	0
Divide	9	2	7	0	0
Divide East	32	7	19	0	0
Divide South	4	0	8	0	0
Divide West	39	8	8	0	0
Ina North	1	0	3	0	0
Irvington East	2	0	3	0	0
King	31	8	34	0	0
Lynchburg	2	0	5	0	0
Markham City	11	8	9	0	0
Markham City West	31	3	12	0	0
Mt. Vernon	3	4	8	1	0
Nason	1	0	1	0	0
Reservoir	9	1	8	0	0
Roaches	7	6	10	0	0
Roaches North	32	2	6	0	0
Waltonville	3	1	6	0	0
Williams	16	1	5	0	0
Williams South	1	0	3	0	0
Woodlawn	140	47	35	0	0
Jefferson, Marion: Dix	96	9	19	1	0
Jefferson, Wayne: Markham City North	9	7	7	0	0
Lawrence: Beman	12	9	5	0	0
Beman East	3	2	3	0	0
Lawrence West	3	0	8	3	0
Ruark	15	9	29	0	0
Ruark West Consolidated	31	4	20	1	1
Russellville (gas)	1	59	15	1	0
St. Francisville East	15	0	6	0	0
Sumner	1	1	6	0	0
Macoupin: Carlinville North	1	5	2	1	0
Plainview	1	0	5	0	0
Staunton	1	0	0	0	0
Madison: Livingston	34	6	88	0	0
Livingston East	1	0	2	0	0
Livingston South	19	2	28	2	0
Marine	134	11	27	0	0
St. Jacob	44	9	6	0	0

Wells in the New Pools*, March 3, 1953 (Continued)

County and Pool	Producing Wells	Abandoned Wells	Dry Holes	Drilling Wells	Locations
Marion: Alma	3	2	5	0	0
Exchange	1	0	5	0	0
Iuka	1	2	3	0	0
Junction City South	1	0	5	0	0
Kinmundy	2	0	10	0	0
Miletus	12	2	5	0	0
Odin	28	1	10	0	0
Patoka	87	83	34	0	0
Patoka East	54	8	10	0	0
Raccoon Lake	47	0	15	1	0
Salem	1983	488	94	1	0
Tonti	79	15	15	0	0
Wamac East	4	0	8	0	0
Marion, Clinton: Fairman	27	14	23	0	0
Montgomery: Mt. Olive	2	5	7	0	0
Raymond	3	7	23	0	0
Raymond East	5	0	6	0	0
Morgan: Waverly (gas)	8	0	5	0	0
Perry: Tamaroa	12	3	12	0	0
Randolph: Tilden	6	0	1	1	0
Richland: Amity	1	3	6	0	0
Calhoun East	5	0	9	0	0
Calhoun North	1	1	3	0	0
Olney Consol.	46	42	45	1	0
Olney South	28	3	14	2	0
Passport South	4	0	6	0	0
Ritter	2	1	9	0	0
Ritter North	2	0	1	0	0
Schnell	2	2	7	0	0
Seminary	6	2	6	0	0
Stringtown	28	4	17	0	0
Richland, Edwards: Parkersburg Cons.	163	66	95	3	0
Parkersburg West	8	2	11	0	0
Richland, Jasper: Dundas East	52	6	37	0	0
Richland, Wayne: Calhoun Consol.	76	24	45	0	0
Saline: Eldorado	1	2	5	0	0
Francis Mills	1	0	2	0	0
Harrisburg (gas)	1	0	0	0	0
Omaha West	5	0	4	1	0
Roland West	1	0	5	0	0
Saline, Hamilton: Long Branch	5	2	13	0	0
Shelby: Clarksburg	1	1	4	0	0
Lakewood	11	1	8	0	0
Shelbyville	1	4	6	0	0
Shelbyville East	1	0	3	0	0
Stewardson	5	1	1	0	0
Wabash: Bellmont	3	1	5	0	0
Browns East	40	10	17	0	0
Friendsville Central	1	2	3	0	0
Friendsville North	7	6	21	0	0

Wells in the New Pools*, March 3, 1953 (Continued)

County and Pool	Producing Wells	Abandoned Wells	Dry Holes	Drilling Wells	Locations
Gards Point	1	0	5	0	0
Gards Point North	1	0	2	0	0
Keensburg South	7	1	20	0	0
Lancaster Central	5	9	6	0	0
Lancaster East	4	0	11	0	0
Lancaster South	6	2	7	0	0
Lexington	6	4	11	0	0
Lexington North	2	0	2	0	0
Mt. Carmel	300	119	83	0	0
Rochester	26	8	20	0	0
Wabash, Edwards: Berryville Consol.	11	6	21	0	0
Wabash, Lawrence: Lancaster	58	42	37	0	0
Washington: Beaucoup	7	0	2	2	0
Beaucoup South	14	1	3	0	0
Cordes	97	45	14	0	0
Dubois	12	12	16	1	0
Dubois West	1	0	4	0	0
Irvington	74	19	15	0	0
McKinley	3	14	12	0	0
Okawville	3	0	1	0	0
Posen	3	0	4	0	0
Richview	1	0	5	0	0
Wayne: Barnhill	36	42	25	1	0
Cisne North	4	7	10	0	0
Coil	12	5	11	0	0
Covington South	3	5	7	0	0
Fairfield	55	11	29	0	1
Fairfield East	3	0	4	0	0
Goldengate East	1	0	0	0	0
Goldengate North	2	1	1	0	0
Goldengate West	8	1	8	1	0
Half Moon	22	3	11	0	0
Johnsonville Consol.	323	65	80	3	0
Johnsonville North	1	0	5	0	0
Johnsonville South	13	8	13	0	0
Johnsonville West	14	7	17	0	0
Keenville	45	6	21	0	0
Keenville East	3	0	3	0	0
Locust Grove	6	0	8	1	0
Mayberry	3	4	9	0	0
Merriam	1	0	2	0	0
Mt. Erie North	3	4	15	0	0
Orchardville	3	0	3	0	0
Rinard North	9	0	10	0	0
Zenith	1	1	5	0	0
Zenith North	13	0	7	0	0
Zenith South	7	7	8	0	0
Wayne, Edwards: Massilon	2	1	3	0	0
Wayne, Hamilton: Aden Consol.	73	18	23	0	0

Wells in the New Pools*, March 3, 1953 (Continued)

County and Pool	Producing Wells	Abandoned Wells	Dry Holes	Drilling Wells	Locations
Wayne, White: Goldengate Consol.	127	35	66	0	0
White: Black River	1	0	1	0	0
Burnt Prairie South	1	0	1	0	0
Carmi	2	4	9	0	0
Carmi North	4	1	6	0	0
Centerville	7	1	9	0	0
Centerville East	79	10	26	0	0
Concord	90	14	24	0	0
Concord East Consol.	5	3	13	0	0
Concord North	4	0	4	0	0
Concord South Consol.	24	4	17	0	0
Crossville West	1	0	0	0	0
Enfield	4	2	7	2	0
Epworth Consol.	32	5	23	1	0
Gossett	5	2	8	0	0
Herald North	3	2	5	0	0
Iron	42	36	20	1	0
Maunie North	50	10	16	2	0
Maunie South	106	22	36	1	0
Maunie West	5	2	5	0	0
New Harmony South	1	6	9	0	0
New Harmony South (Ind.)	6	0	2	0	0
New Haven Consol.	27	2	9	0	0
Phillipstown South	2	0	4	0	0
Stokes-Brownsville	147	42	53	0	0
Storms	163	51	38	0	0
Sumpter	7	1	14	0	0
Sumpter East	9	0	4	0	0
Sumpter North	3	0	3	0	0
Sumpter South	9	0	13	0	0
Sumpter West	1	0	2	0	0
Trumbull	20	6	20	0	0
White, Edwards: Phillipstown Consol.	283	70	149	3	0
White, Gallatin: Herald Consol.	207	34	123	6	3
Herald East	32	9	28	0	0
Roland	202	34	70	3	1
White, Hamilton, Wayne: Mill Shoals	142	42	56	0	0
White, Wabash, Edwards:					
New Harmony Consolidated	1452	409	446	1	1
Williamson: Marion	1	0	0	1	0
	17,869	5,099	6,567	92	12

* Fields discovered since January 1, 1936, with the exception of those which have been abandoned. For names of consolidated and abandoned pools, see pages 18, 19, and 43.

Illinois Completions and Production

Since January 1, 1936

	Completions°	Producing Wells	Production (Thousands of barrels) New Fields	Old Fields 1,2/	Total 3/
1936	93	52			4,445
1937	449	292	2,884	4,542	7,426
1938	2,536	2,010	19,771	4,304	24,075
1939	3,617	2,970	90,908	4,004	94,912
1940	3,755	3,080	142,969	4,678	147,647
1941	3,807	2,925	128,993	5,145	134,138
1942	2,017	1,179	101,837	4,753	106,590
1943	1,791	1,090(20)a/	77,581	4,675	82,256
1944	1,991	1,229(12)	72,946	4,467	77,413
1945	1,763	1,094(15)	70,839	4,371	75,210
1946	2,362	1,387(17)	70,174	5,123	75,297
1947	2,046	1,102(22)	61,455	5,004	66,459
1948	2,489	1,316(21)	59,623	5,185	64,808
1949	2,741	1,447(32)	58,571	5,930	64,501
1950	2,894	1,328(23)	55,794	6,234	62,028
1951	2,383	947(23)	54,147	6,097	60,244
1952					
January	108	49(2)	4,605	526	5,131
February	96	48(4)	4,331	497	4,828
March	135	66(1)	4,456	516	4,972
April	124	46(1)	4,403	533	4,936
May	182	69(3)	4,306	545	4,851
June	200	87(5)	4,464	528	4,992
July	218	82(3)	4,686	560	5,246
August	250	107(8)	4,538	519	5,057
September	186	73	4,489	539	5,028
October	224	82(2)	4,601	560	5,161
November	236	96(6)	4,310	528	4,838
December	118	49	4,585	581	5,166
	2,077	854(35)	53,774	6,432	60,206
1953					
January	202	100(6)	4,519*	550*	5,069**
February	140	61(3)	4,142*	500*	4,642**

* Estimated by Illinois State Geological Survey.

** Estimated by Illinois State Geological Survey from Oil and Gas Journal Report.

1/ Production figures based on information furnished by oil companies and pipe line companies.

2/ Includes Devonian production at Sandoval and Bartelso.

3/ From the U. S. Bureau of Mines, except for the months since December 1950.

o Includes only oil and gas producers and dry holes.

a/ Figures in parentheses refer to number of producing wells included in total which had previously been completed as dry holes.

ECONOMIC STATEMENT

Mineral Economics Section

Crude oil from Illinois is marketed in substantial quantities in both the Central Refining District and in the western part of the Appalachian Refining District (District #2). The table shows the ratio of production in Illinois to runs-to-stills and includes both the Central Refining District and District No. 2 of the Appalachian Refining District.

	Domestic Runs-to-stills Central and Appalachian (District No. 2) Refining District*	Production in Illinois Thousands of barrels	Illinois' Percent of Runs-to-stills
1951			
December	41,334	4,919	11.9
1952			
January	41,967	5,131	12.2
February	38,602	4,828	12.5
March	40,996	4,972	12.1
April	37,707	4,936	13.1
May	24,194	4,851	20.0
June	39,461	4,992	12.7
July	42,782	5,246	12.3
August	44,089	5,057	11.5
September	40,739	5,028	12.3
October	41,121	5,161	12.6
November	41,782	4,838	11.6
December	42,761	5,166	12.1
1953			
January	43,800**	5,069**	11.6

* U. S. Bureau of Mines Monthly Petroleum Statements.
** Estimated by Illinois State Geological Survey.

Shipments of Illinois Crude Petroleum
(Thousands of barrels)

	Ill.	Ind.	Ky.	Mich.	N.Y.	Ohio	Penn.	W.Va.	Wisc. Minn.
1951									
December	1,838	352	204	465	406	2,007	73	11	41
1952									
January	1,785	419	248	462	476	2,529	82	31	98
February	2,001	355	111	329	409	2,214	42	3	2
March	2,074	515	106	462	453	1,984	71	40	2
April	1,946	378	118	410	505	1,305	73	-	2
May	1,454	303	-	499	506	1,285	39	-	3
June	2,253	464	-	617	502	2,121	39	-	2
July	2,240	455	-	283	397	2,584	36	9	1
August	2,067	401	-	544	499	2,345	45	27	1
September	1,826	515	32	475	484	2,607	49	40	-
October	1,985	456	-	430	507	2,496	35	-	1
November	2,048	466	-	291	473	2,019	41	21	-
December	2,049	448	-	393	439	2,971	58	20	-

Stocks on Hand of Crude Petroleum and Principal Refined Products[a]
(In thousands of barrels)

Month (End of Month)	Year	Stocks of Crude Petroleum		Gasoline		Kerosene		Distillate Fuel Oil		Residual Fuel Oil	
		U.S.	Dist. No. 2[b]	U.S.	Central Rfg. Dist.[c]	U.S.	Central Rfg. Dist.[c]	U.S.	Central Rfg. Dist.[c]	U.S.	Central Rfg. Dist.[c]
January	1947	223,848	72,130	99,623	19,411	13,732	1,202	48,197	4,024	41,550	3,200
January	1948	223,430	65,183	102,167	19,298	11,993	2,253	41,036	5,343	44,636	4,291
January	1949	258,230	72,928	116,621	26,315	21,252	3,519	61,584	9,730	62,508	5,241
January	1950	246,610	69,818	125,298	26,073	18,260	3,173	63,932	7,900	55,808	3,172
January	1951	243,107	75,683	128,479	27,560	16,673	3,545	58,424	8,035	40,317	3,286
January	1952	254,007	83,702	144,339	32,639	22,679	4,200	66,969	12,264	39,523	5,287
February	1952	255,900	83,159	151,912	34,575	18,530	3,432	55,369	9,514	38,295	5,307
March	1952	259,126	83,875	160,689	36,601	16,817	2,938	48,750	8,200	37,971	5,158
April	1952	270,769	88,291	151,890	33,854	18,955	3,153	51,634	8,555	38,561	4,988
May	1952	290,813	90,538	123,656	26,012	19,614	3,429	51,648	9,456	38,821	4,660
June	1952	285,964	91,050	120,166	25,252	23,061	4,659	65,911	13,484	45,688	6,158
July	1952	275,951	88,918	116,566	24,855	27,387	5,979	85,775	18,043	52,245	6,927
August	1952	264,368	84,170	118,592	24,765	32,401	7,304	104,257	22,141	54,061	6,866
September	1952	264,723	84,181	120,991	25,444	35,021	7,668	117,252	23,863	56,200	6,797
October	1952	269,776	85,824	120,062	24,024	33,289	7,114	120,721	23,323	53,052	6,231
November	1952	267,852	83,950	129,509	26,865	32,199	6,777	116,096	22,532	53,069	6,025
December	1952	271,928	85,085	136,028	28,763	26,842	5,835	99,582	18,265	48,706	4,976
January 31	1953	270,641[d]	[e]	149,443	33,322	23,292	5,288	82,148	13,575	46,356	4,730
February 14	1953	271,886[d]	[e]	154,469	35,350	21,815	4,944	74,978	12,145	45,954	4,520

a/ U. S. Bureau of Mines, Monthly Petroleum Statements for January, 1947 - December, 1952.
b/ Includes the states of Illinois, Indiana, Kansas, Kentucky, Missouri, Michigan, Ohio, Oklahoma.
c/ Central Refining District is identical with the Bureau of Mines "Illinois, Indiana, Kentucky, etc." and comprises refineries in Illinois, Indiana, Kentucky, Michigan, Western Ohio, and Wisconsin.
d/ U. S. Bureau of Mines.
e/ Not available.

Crude Oil Production in the United States

(Calculated from weekly report of the Oil and Gas Journal)

	Production (Thousands of barrels) January-February, 1953	Daily Average Production for February (Thousands of barrels)	Percent of Total
Texas	173,053	2,940	44.9
California	58,533	991	15.1
Louisiana	40,962	700	10.7
Oklahoma	31,411	535	8.2
Kansas	19,687	338	5.2
Wyoming	12,625	213	3.3
New Mexico	10,549	179	2.7
Illinois	9,711	166	2.5
Mississippi	5,681	97	1.5
Colorado	5,168	87	1.3
Arkansas	4,576	78	1.2
Eastern Fields	3,225	54	.8
Michigan	2,050	35	.5
Indiana	1,992	34	.5
Kentucky	1,767	30	.5
Montana	1,698	30	.5
Nebraska	726	13	.2
North Dakota	657	11	.2
Utah	307	5	.1
Alabama	232	4	.1
Florida	90	2	-
	384,700	6,542	100.0

The

GEOLOGIC COLUMN FOR SOUTHERN ILLINOIS

and the list of

OIL AND GAS PRODUCING STRATA IN ILLINOIS

formerly included with each issue of the Drilling Report will be furnished at the beginning of each subscription period, as a supplement. Please retain said supplement for your reference.

LIST OF POOLS INCORPORATED INTO OTHER POOLS
BY CONSOLIDATION

Original Pool Name	Present Pool Assignment	Date of Consolidation
Aden North	Aden Consol.	1944
Albion North	Albion Consol.	1944
Barnhill East	Goldengate Consol.	1944
Bend	New Harmony Consol.	1952
Bennington	Maple Grove Consol.	1952
Bible Grove Consol.	Sailor Springs Consol.	1949
Bible Grove East	Sailor Springs Consol.	1948
Blairsville	Bungay Consol.	1951
Bone Gap South	Bone Gap Consol.	1952
Bonpas	Parkersburg Consol.	1951
Bonpas West	Parkersburg Consol.	1944
Boos	Clay City Consol.	1941
Boos East	Clay City Consol.	1947
Boos North	Clay City Consol.	1948
Boyleston Consol.	Clay City Consol.	1948
Brownsville	Stokes-Brownsville	1946
Burnt Prairie	Goldengate Consol.	1947
Calvin	New Harmony Consol. & Phillipstown Consol.	1941
Calvin North	Phillipstown Consol.	1948
Cisne	Clay City Consol.	1948
Concord Central	Concord South Consol.	1952
Covington	Clay City Consol.	1944
Covington East	Clay City Consol.	1948
Cowling	New Harmony Consol.	1947
Dead River	New Haven Consol.	1950
Dundas Consol.	Clay City Consol.	1948
Ellery West	Ellery Consol.	1952
Enterprise	Clay City Consol.	1941
Enterprise West	Clay City Consol.	1941
Epworth East	Epworth Consol.	1951
Friendsville	New Harmony Consol.	1949
Friendsville South	New Harmony Consol.	1949
Gallagher	Calhoun Consol.	1946
Geff	Clay City Consol.	1947
Geff West	Clay City Consol.	1948
Grayville	Phillipstown Consol.	1948
Grayville West	Albion Consol.	1949
Griffin	New Harmony Consol.	1941
Helena	Ruark West Consol.	1952
Hoodville	Dale Consol.	1943
Hoosier	Sailor Springs Consol.	1948
Hoosier North	Sailor Springs Consol.	1948
Ingraham West	Sailor Springs Consol.	1948
Inman	Inman West Consol.	1950
Inman Central	Inman West Consol.	1949
Inman North	Inman West Consol.	1949
Inman South	Inman West Consol.	1950
Keensburg Consol.	New Harmony Consol.	1948

LIST OF POOLS INCORPORATED INTO OTHER POOLS BY CONSOLIDATION (Continued)

Original Pool Name	Present Pool Assignment	Date of Consolidation
Lancaster North	Ruark West Consol.	1952
Lancaster West	Berryville Consol.	1949
Leech Consol.	Goldengate Consol.	1948
Maple Grove East	Parkersburg Consol.	1952
Mason South	Iola Consol.	1948
Maud Central	New Harmony Consol.	1949
Maud Consol.	New Harmony Consol.	1951
Maud North Consol.	New Harmony Consol.	1951
Maud West	New Harmony Consol.	1948
Maunie	Maunie South	1948
Mitchell	Ellery Consol.	1952
Mt. Carmel West	New Harmony Consol.	1948
Mt. Erie	Clay City Consol.	1944
Mt. Erie South	Clay City Consol.	1948
New Haven North	Concord East Consol.	1950
New Haven West	Inman East Consol.	1949
Noble	Clay City Consol.	1948
Noble North	Clay City Consol.	1948
Noble South	Clay City Consol.	1948
Olney East	Olney Consol.	1949
Parkersburg North	Parkersburg Consol.	1951
Patton	Allendale	1948
Patton West	Allendale	1948
Roundprairie	Johnsonville Consol.	1941
Rural Hill	Dale Consol.	1951
Sailor Springs South	Sailor Springs Consol.	1942
Sailor Springs West	Sailor Springs Consol.	1949
Sims	Johnsonville Consol.	1948
Sims North	Johnsonville Consol.	1945
Springerton	Bungay Consol.	1946
West Frankfort South	West Frankfort	1948
West Liberty	Clay City Consol.	1941
Willow Hill Consol.	Clay City Consol.	1948
Willow Hill North	Clay City Consol.	1947
Woburn South	Woburn Consol.	1950
Cottonwood	Herald Consol.	1953
Cottonwood North	Herald Consol.	1953

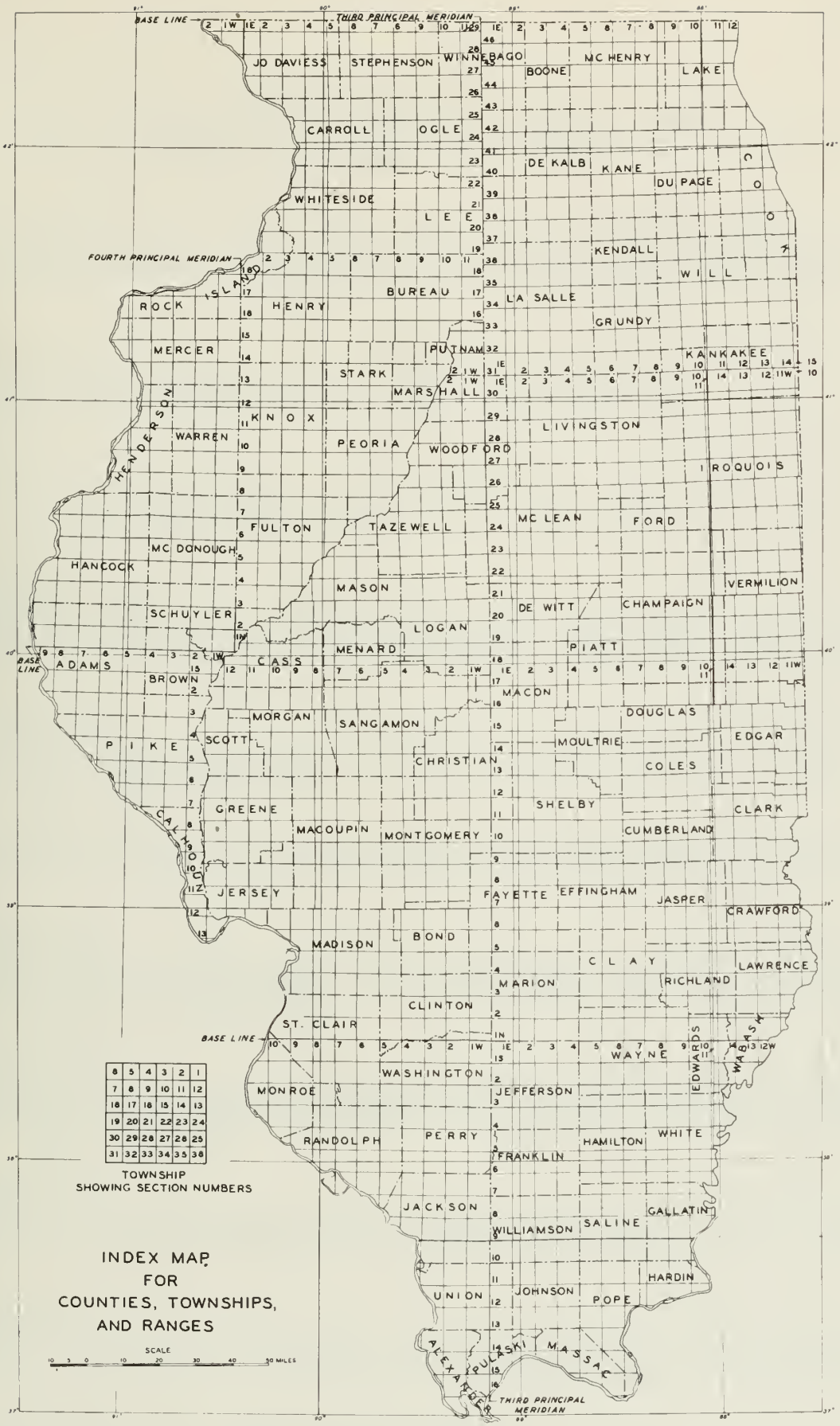
BASE LINE
THIRD PRINCIPAL MERIDIAN
FOURTH PRINCIPAL MERIDIAN
JO DAVIESS
STEPHENSON
WINNEBAGO
BOONE
MC HENRY
LAKE
CARROLL
OGLE
DE KALB
KANE
DU PAGE
COOK
WHITESIDE
LEE
KENDALL
WILL
ROCK ISLAND
HENRY
BUREAU
LA SALLE
GRUNDY
MERCER
PUTNAM
KANKAKEE
STARK
MARSHALL
HENDERSON
KNOX
WARREN
PEORIA
WOODFORD
LIVINGSTON
IROQUOIS
FULTON
TAZEWELL
MC LEAN
FORD
MC DONOUGH
HANCOCK
MASON
VERMILION
SCHUYLER
DE WITT
CHAMPAIGN
LOGAN
MENARD
PIATT
ADAMS
CASS
BROWN
MACON
MORGAN
SANGAMON
DOUGLAS
PIKE
SCOTT
MOULTRIE
EDGAR
CHRISTIAN
COLES
GREENE
SHELBY
CLARK
CALHOUN
MACOUPIN
MONTGOMERY
CUMBERLAND
JERSEY
FAYETTE
EFFINGHAM
JASPER
CRAWFORD
MADISON
BOND
CLAY
LAWRENCE
MARION
RICHLAND
CLINTON
ST. CLAIR
WAYNE
EDWARDS
WABASH
WASHINGTON
MONROE
JEFFERSON
RANDOLPH
PERRY
HAMILTON
WHITE
FRANKLIN
JACKSON
GALLATIN
WILLIAMSON
SALINE
HARDIN
UNION
JOHNSON
POPE
ALEXANDER
PULASKI
MASSAC
THIRD PRINCIPAL MERIDIAN
TOWNSHIP
SHOWING SECTION NUMBERS
INDEX MAP
FOR
COUNTIES, TOWNSHIPS,
AND RANGES
SCALE
MILES

DRILLING BY COUNTIES
WELLS COMPLETED BETWEEN FEBRUARY 4 AND MARCH 3, 1953,
AND WILDCAT WELLS DRILLING ON MARCH 3

(Abbreviations used in this report will be found on the last page.)
(Errata, old wells deepened, reconditioned old wells follow list of drilling wells.)

BOND COUNTY
5N, 4W, Old Ripley Twp.
16, SW SW NE. Bill Montgomery #1 W. O. Clark. LOC 3-3-53 WF*

BROWN COUNTY
1S, 4W, Lee Twp.
19, 969' from S. line, 100' from E. line, SE NW. Chas. Measley #1 F. H. Manny. SD 700' 3-3-53 Spd. 11-29-52 WF.

CHRISTIAN COUNTY
13N, 1E, Assumption Twp.
20, NE NE SE. Welker Oil Co. #1 M. L. Bradley "A". Comp. 2-10-53 IP 102 BOP TD 2346' Devonian ls., top 2320' Spd. 1-5-53 Acidized 4000 gals. Assumption Pool.

15N, 1W, Mosquito Twp.
15, 320' from N. line, 330' from E. line, NW NW. J. Goffinet #1 W. S. Toothaker. Tstg. 3-3-53 Spd. 2-3-53 WF.

15N, 2W, Mt. Auburn Twp.
13, SW SE NE. A. C. Otto #1 H. L. Tankersley. Abandoned Location 3-3-53 WF.

CLARK COUNTY
9N, 13W, Orange Twp.
13, SW SW SE. B. & G. Oil Co. #1 O. Wells. Comp. 2-17-53 IP 10 BOP & 1 BW TD 867' PB 848', Pennsylvanian ss., top 839' Spd. 1-14-53 Shot 50 qts. DISCOVERY WELL OF MELROSE POOL.

9N, 14W, Johnson Twp.
26, 340' from S. line, 330' from W. line, SW NE. Pure Oil #2 R. C. Applegate. D&A (SO) 2-17-53 TD 667' Pennsylvanian ss., top589' Spd. 1-3-53 Shot 40 qts. Johnson South Pool.

12N, 13W, Dolson Twp.
19, NW SW NW. L. Griffin & M. C. Milan #1 Dawson. D&A 3-3-53 TD 762' Ste. Genevieve ls., top 510' Spd. 2-17-53 WN** (Inclose Pool).

CLAY COUNTY
4N, 8E, Pixley Twp.
2, SW NW NE. Gulf Oil #1 R. Kuenstler. Comp. 2-10-53 IP 126 BOP TD 3024' McClosky ls., top 3004' Spd. 12-29-52 Acidized 3000 gals. Passport Pool.

* Wildcat far - more than 2 miles from production.
** Wildcat near - from ½ to 2 miles from production.

CLAY COUNTY (Continued)

5N, 5E, Songer Twp.

3, SW NW SW. B. D. Lynch #1 J. Pilcher. D&A 2-24-53 TD 2526' Ste. Genevieve ls., top 2467' Spd. 2-17-53 WN (Iola Consol. Pool).

5N, 5E, Larkinsburg Twp.

36, NW NW NW. J. W. Steele #1 W. H. Keller. LOC 3-3-53 WN (Iola Cons. Pool).

5N, 6E, Blair Twp.

34, 330' from S. line, 530' from W. line, NE NE. Webster & Shirk #1 E. G. Robinson. Comp. 2-17-53 IP 105 BOP TD 2814' Rosiclare ls., top 2808' Spd. 12-20-52 Acidized 3500 gals. Hord South Pool.

35, NW SW SW. G. J. McDevitt #1 E. S. Porter. D&A 2-24-53 TD 2843' Ste. Genevieve ls., top 2788' Spd. 2-3-53 WN (Hord South Pool).

35, 330' from N. line, 165' from W. line, SW NW. R. H. Troop #1 Tolliver. D&A 2-10-53 TD 2800' Ste. Genevieve ls., top 2762' Spd. 1-27-53 Hord South Pool.

CLINTON COUNTY

1N, 3W, Santa Fe Twp.

29, SW NE NW. Sun Oil Co. #1 O. Kasten. LOC 3-3-53 WN (Santa Fe Pool).

1N, 4W, Germantown Twp.

13, SW NE NE. A. Schiermann et al #1 Bergman. Comp. 2-10-53 IP 42 BOP & 3 BW after fracture treatment. TD 984' Cypress ss., top 972' Spd. 1-15-53 Bartelso West Pool.

14, 970' from N. line, 330' from E. line, NE SE. D&A (SO) 2-24-53 TD 1107' Bethel ss., top 1100' Spd. 2-5-53 WN (Bartelso West Pool).

1N, 5W, Looking Glass Twp.

21, SW SW NE. Collins Bros. #1 Billhartz. D&A (SO) 2-10-53 TD 2272' Devonian ls., top 2059' Spd. 12-22-52 Acidized 2200 gals. WF.

2N, 2W, Clement Twp.

7, SE SW NE. T. Hadaller #1 L. Regan. D&A 2-24-53 TD 1378' Ste. Genevieve ls., top 1349' Spd. 2-17-53 WF.

COLES COUNTY

14N, 10E, East Oakland Twp.

26, NW SE SW. R. A. Brown #2 E. B. Smith. D&A 3-3-53 TD 388' Pennsylvanian ss., top 325' Spd. 2-25-53 WF.

CRAWFORD COUNTY

6N, 13W, Martin Twp.

35, NE SE NW. R. Sears #1 Donaldson. D&A 2-10-53 TD 975' Pennsylvanian ss., top 820' Spd. 12-17-52 Shot 20 qts. Main Pool.

7N, 12W, Oblong Twp.

19, SE SW NE. Eastern Pet. Co. #1 G. P. Mullins. D&A 2-24-53 TD 1881' Salem ls., top 1840' Spd. 2-13-53 Main Pool.

CRAWFORD COUNTY (Continued)

8N, 14W, Licking Twp.

26, 710' from N. line, 350' from E. line, NW SE. W. M. Walden #2-A Biggs. Comp. 2-24-53 IP 3 BOP & 2 BW after fracture treatment. TD 725' Pennsylvanian ss., top 713' Spd. 1-20-53 Bellair Pool.

CUMBERLAND COUNTY

10N, 10E, Union Twp.

14, N½ SW NE. Joe V. Brooks #3 Lacey. D&A 2-24-53 TD 1664' Osage ls., top 1467' Spd. 6-9-52 Siggins Pool.

23, SE NW SW. Joe Carlson #1 Partlow. WOC 3-3-53 Spd. 10-18-52 WN (Siggins Pool).

EDGAR COUNTY

13N, 12W, Grandview Twp.

20, 50' from S. line, 330' from W. line, NE NW. F. Zakowski #1 Sexton. SD 150' 3-3-53 Spd. 1-24-53 WF.

29, NE SW NW. L. Hamilton #1 Jones-Cline Comm. SD 1050' 3-3-53 Spd. 6-25-52 WF.

13N, 14W, Kansas Twp.

25, 350' from N. line, 330' from E. line, SW. W. B. McDaniel #1 Baber. D&A 2-10-53 TD 468' Pennsylvanian ss., top 450' Spd. 2-4-53 WF.

EDWARDS COUNTY

1N, 10E, Shelby Twp.

28, NE SW SE. Q. B. Mitchell #1 M. G. Shelby. D&A 2-10-53 TD 3389' Ste. Genevieve ls., top 3242' Spd. 1-29-53 Samsville West Pool.

1N, 14W, Salem Twp.

15, NE NW NW. Paco Pet. #1 F. Knakmuhs. Comp. 2-10-53 IP 140 BOP TD 3003' PB 2930' Lower Ohara ls., top 2923' Spd. 12-16-52 Acidized 8000 gals. DISCOVERY WELL OF MILLS PRAIRIE NORTH POOL.

1S, 10E, Albion Twp.

36, NW NE SE. R. Abner et al #1 Smith-Utley. Comp. 2-17-53 IP 300 BOP & 10 BW after fracture treatment. TD 3163' Aux Vases ss., top 3128' Spd. 1-2-53 Albion Cons. Pool.

1S, 11E, Albion Twp.

31, SE NE NW. S. B. Jarvis #1 L. Thread-Beagley Comm. D&A 3-3-53 TD 3202' Ste. Genevieve ls., top 3108' Spd. 2-12-53 Albion Consol. Pool.

1S, 14W, Bone Gap Twp.

16, NE SW SE. V. R. Gallagher #1 R. A. Cowling. D&A 3-3-53 TD 3114' Ste. Genevieve ls., top 2996' Spd. 2-17-53 WN (Bone Gap Consol. Pool).

2S, 10E, Ellery Twp.

18, SW NW SW. Paco Pet. Co. #1 V. & F. Woods Comm. Drlg. 1710' 3-3-53 Spd. 2-27-53 WN (Ellery Consol. Pool).

2S, 10E, Dixon Twp.

19, 660' from N. line, 1650' from W. line, SW. Don Baines #3 F. Mitchell. Comp. 3-3-53 IP 260 BOP & 10 BW after fracture treatment. TD 3405' PB 3365' Aux Vases ss., Rosiclare ls., McClosky ls. Spd. 12-29-52 Acidized 7,000 gals. Ellery Consol. Pool.

EDWARDS COUNTY (Continued)

2S, 10E, Ellery Twp.

19, SW SW NW. T. M. Pruett #1 Waters. Comp. 2-10-53 IP 90 BOP TD 3349' PB 3310' Lower Ohara & Rosiclare ls. Spd. 1-14-53 Acidized 1000 gals., Ellery Consol. Pool.

2S, 10E, Shelby Twp.

34, NW NE NW. Herndon Drlg. Co. #1 Cowling Comm. Comp. 2-24-53 IP 102 BOP & 10 BW after fracture treatment. TD 3277' PB 3245' Aux Vases ss., top 3205' Spd. 1-27-53 Ellery East Pool. NEW PAY IN POOL.

2S, 10E, Dixon Twp.

34, 350' from N. line, 330' from E. line, NE NW. Herndon Drlg. Co. #1 Proctor Comm. Comp. 2-10-53 IP 106 BOP TD 3258' Rosiclare ls., top 3252' Spd. 1-14-53 Ellery East Pool.

2S, 14W, French Creek Twp.

29, SE SE NE, Messmer Oil Co. #1-A Reid. D&A 2-17-53 TD 2745' Cypress ss., top 2740' Spd. 4-21-50 Shot 10 qts. Albion East Pool.

3S, 10E, Dixon Twp.

15, SE NE SE. N. V. Duncan #1 Maxwell-Mosbarger Comm. Comp. 2-17-53 IP 120 BOP after fracture treatment. TD 3226' PB 3052' Bethel ss., top 3012' Spd. 12-13-52 EXTENSION TO ALBION CONSOL. POOL.

EFFINGHAM COUNTY

7N, 7E, Bishop Twp.

20, SW SE NE. Calvert Drlg., Inc. #1 J. Worman. D&A (SO) 2-24-53 TD 2795' Ste. Genevieve ls., top 2678' Spd. 2-11-53 WN (Elliottstown North Pool).

20, SE SE SE. Ted Lindsay #1 Niemerg-Roepke Comm. Comp. 2-24-53 IP 21 BOP & 28 BW TD 2442' Cypress ss., top 2432' Spd. 12-29-52 DISCOVERY WELL OF ELLIOTTSTOWN NORTH POOL.

23, SW NE SE. Calvert Drlg., Inc. #1 A. Pickens. D&A 3-3-53 TD 2948' Ste. Genevieve ls., top 2800'. Spd. 2-17-53 WF.

28, NW NW NW. Ted Lindsay #1 Kershner-Voss Comm. D&A 2-24-53 TD 2450' Cypress ss., top 2413' Spd. 1-12-53 Elliottstown North Pool.

29, NE NE NE. Theo. R. Lindsay #1 F. Goeckner. Comp. 2-24-53 IP 12 BOP & 12 BW TD 2865' PB 2437'. Cypress ss., top 2432'. Spd. 12-12-52 Elliottstown North Pool.

29, NW NE NE. T. R. Lindsay #2 F. Goeckner. D&A 3-3-53 TD 2467' Cypress ss., top 2426'. Spd. 2-17-53 Elliottstown North Pool.

FAYETTE COUNTY

5N, 1W, Seminary Twp.

20, SW NE SW. Drlg. & Explor. Co. #1 H. Heather. D&A 2-24-53 TD 1516' Ste. Genevieve ls., top 1442' Spd. 2-11-53 WF.

6N, 1W, Bear Grove Twp.

35, SE NW NE. Drlg. & Explor. Co. #1 J. D. Ray. D&A 3-3-53 TD 2994' Dutch Creek ss., top 2916' Spd. 2-18-53 WF.

FAYETTE COUNTY (Continued)

7N, 3E, Avena Twp.

16, SE SE NW. J. H. Hockman #1 J. T. Crum. Comp. 3-3-53 IP 41 BOP & 50 BW TD 1672' PB 1654' Paint Creek ss., top 1591' Spd. 2-5-53 Louden Pool.

7N, 1W, Shafter Twp.

26, 2310' from N. line, 330' from W. line, NE. Mohawk Drlg. Co. #1 Rejakoric. Drlg. 1810' 3-3-53 Spd. 2-25-53 WF.

8N, 3E, Loudon Twp.

36, SE SW NW. Smith & Renolds #3 C. A. Miller. Comp. 2-17-53 IP 15 BOP & 15 BW after fracture treatment TD 1610' Cypress ss., top 1586' Spd. 1-21-53 Louden Pool.

FRANKLIN COUNTY

5S, 2E, Barren Twp.

20, SW NE SE. Nash Redwine #1 Galloway "B". D&A 2-10-53 TD 2836' Ste. Genevieve ls., top 2727' Spd. 1-11-53 Sesser Pool.

GALLATIN COUNTY

7S, 9E, Asbury Twp.

21, SW NE SW. B. & G. Oil Co. #11 H. K. Hale. Comp. 2-24-53 IP 25 BOP & 2 BW TD 2640' Cypress ss., top 2603' Spd. 1-30-53 Shot 60 qts. Herald Consol. Pool.

21, SE NW SW. B. & G. Oil Co. #4 H. F. West. Comp. 2-24-53 IP 20 BOP TD 2647' Cypress ss., top 2604' Spd. 1-19-53 Shot 120 qts. Herald Consol. Pool.

21, SW SE SW. Calvert Drlg., Inc. #2 Mills. Comp. 2-17-53 IP 149 BOP & 6 BW TD 2659' Cypress ss., top 2614' Spd. 1-21-53 Shot 90 qts. Herald Consol. Pool.

21, SE SW SW. Calvert Drlg. #2 Roark. Comp. 3-3-53 IP 52 BOP TD 2648' Cypress ss., top 2612' Spd. 2-5-53 Shot 90 qts. Herald Consol. Pool.

27, NE NW SE. C. E. Brehm #1 M. C. Wiseheart et al. LOC 3-3-53 WN (Herald Consol. Pool).

31, SW NW NE. G. L. Reasor #1 A. Rister. D&A 3-3-53 TD 3100' Ste. Genevieve ls., top 2910' Spd. 7-9-52 WN (Herald Consol. Pool).

8S, 8E, North Fork Twp.

7, SW NW SE. D. Rotstein #2 Woolard Comm. D&A 2-10-53 TD 2992' Ste. Genevieve ls., top 2911' Spd. 1-26-53 Omaha South Pool.

8S, 9E, Ridgway Twp.

11, SE SW SW. Acme Oil Investors, Inc. #2 G. Jones. Comp. 3-3-53 IP 210 BOP after fracture treatment. TD 2571' PB 2544' Tar Springs & Cypress ss. Spd. 11-10-52 Inman West Consol. Pool.

14, 330' from N. line, 380' from W. line, NW NE. Keystone Oil Co. #1 L. Foster. D&A (SO) 3-3-53 TD 2571' Cypress ss., top 2506' Spd. 1-6-53 Inman West Consol. Pool.

8S, 10E, New Haven Twp.

28, NE NE SE. Inland Prod., Inc. #3 A. A. Pielemeier. D&A 2-10-53 TD 2045' Vienna ls., top 2041' Spd. 2-3-53 Inman East Consol. Pool.

HAMILTON COUNTY

4S, 7E, Beaver Creek Twp.
11, SW NE NE. Oil Management #1 C. McIntosh. LOC 3-3-53 WN (Mill Shoals Pool).

5S, 7E, Crook Twp.
20, SE SE NE. S. B. Griffith #1 S. L. Wilson. D&A 2-17-53 TD 3525' Ste. Genevieve ls., top 3364' Spd. 1-31-53 WN (Hoodville East Pool).

6S, 6E, Twigg Twp.
2, NW SE SE. J. N. Hockman #7 A. B. Anderson. Comp. 2-17-53 IP 45 BOP after fracture treatment. TD 3008' PB 3001' Bethel ss., top 2988' Spd. 12-29-52 Dale Consol. Pool.

15, 400' from N. line, 360' from E. line, NE NW. Stewart Oil Co. et al #1 K. McGill. Temporarily Abandoned 2-17-53 TD 3345' Ste. Genevieve ls., top 3171' Spd. 1-6-53 WN (Dale Consol. Pool).

6S, 7E, Mayberry Twp.
9, SE SE SE. National Assoc. Pet. #1 Johnson-McPeak Comm. D&A 3-3-53 TD 3405' Ste. Genevieve ls., top 3269' Spd. 10-22-52 WN (Dale Consol. Pool).

7S, 5E, South Flannigan Twp.
8, NE NW NE. Q. B. Mitchell #2 H. Barnett. D&A 2-17-53 TD 3432' Ste. Genevieve ls., top 3301' Spd. 2-12-52 WN (Cantrell Pool).

IROQUOIS COUNTY

25N, 12W, Milford Twp.
19, W½ SE SW. Chas. Beebe #1 A. Lundberg. SD 682' 3-3-53 Spd. 11-3-52 WF.

JACKSON COUNTY

7S, 4W, Bradley Twp.
10, 400' from N. line, 360' from W. line, NE. G. P. & G. A. Schneider #1 E. Theis. LOC 3-3-53 WN (Ava-Campbell Hill Pool).

8S, 2W, Somerset Twp.
21, NW NW SW. Richard L. Russell #1 McElvain. D&A 3-3-53 TD 1963' Ste. Genevieve ls., top 1798' Spd. 10-14-52 WF.

JASPER COUNTY

5N, 9E, Small Wood Twp.
21, NE NW NE. J. M. Zanetis #1 S. Hall. D&A (SO) 2-10-53 TD 3131' Ste. Genevieve ls., top 3068' Spd. 12-31-52 Wakefield Pool.

JEFFERSON COUNTY

1S, 2E, Rome Twp.
29, NW SW NW. Knox Abbott #1 L. Broyles. D&A 2-17-53 TD 2102' Bethel ss., top 2061' Spd. 2-4-53 Boyd Pool.

KENDALL COUNTY

36N, 6E, Fox Twp.
32, 886' from S. line, 472' from W. line, NE. George L. Nelson #1 Nelson. SD 400' 3-3-53 Spd. 8-17-52 WF.

KNOX COUNTY

11N, 4E, Truro Twp.

27, SE N½ SW. L. J. Heller #1 Norman. D&A 2-10-53 TD 1435' Glenwood ls., top 1365' Spd. 7-22-52 WF.

LAWRENCE COUNTY

2N, 12W, Denison Twp.

12, NW SE NW. Nance & Eron #1 L. Tustin. Comp. 2-10-53 IP 5 BOP & 5 BW TD 1281' Pennsylvanian ss., top 1242' Spd. 12-16-52 Shot 65 qts. Lawrence Pool.

24, SW NE NE. C. W. & J. E. Kendall #1 R. Ridgely. SD 1000' 3-3-53 Spd. 1-27-53 WN (Allendale Pool).

2N, 13W, Lukin Twp.

1, SE SW NE. Bury Drlg. Co. #1 Sutherland. D&A (SO) 3-3-53 TD 2387' Ste. Genevieve ls., top 2282' Spd. 1-15-53 Acidized 4000 gals. WN (Ruark West Consol. Pool).

3N, 12W, Lawrence Twp.

15, NW SW SW. C. Zanetis #1 Seed Hrs. Comp. 2-10-53 IP 20 BOP TD 1308' Buchanan ss., top 1299' Spd. 1-20-53 Lawrence Pool.

3N, 13W, Christy Twp.

13, SW NW SW. Big Four Oil & Gas #1 E. Staats. POP 3-3-53 Spd. 1-7-53 WN (Lawrence West Pool).

23, NE NE SE. George & Wrather #2 V. Woodruff. D&A 2-10-53 TD 2120' Renault ls., top 2091' Spd. 1-28-53 Lawrence West Pool.

24, SW NW NW. Moss & Wilson #1 Neal-Petty Comm. Comp. 2-17-53 IP 100 BOP after fracture treatment. TD 2194' PB 2045' Bethel ss., top 2010' Spd. 1-19-53 Lawrence West Pool.

MCDONOUGH COUNTY

6N, 2W, Macomb Twp.

33, 265' from N. line, 403' from W. line, SW SW NW. Faith Oil Co. #1 Bacon. SD 1084' 3-3-53 Spd. 12-6-52 WF.

MACOUPIN COUNTY

7N, 7W, Dorchester Twp.

7, 1034' from N. line, 495' from E. line, SE. C. Jenson #1 Johnson. Drlg. 225' 3-3-53 Spd. 2-20-53 WF.

10N, 7W, Carlinville Twp.

32, SE NW NW. H. E. Livermore #1 Battise. D&A 3-3-53 TD 533' Pennsylvanian ss., top 468' Spd. 2-13-53 Carlinville North Pool.

12N, 8W, North Palmyra Twp.

23, 330' from N. line, 350' from W. line, SE NW. D. Gerhardt #1 M. T. Launer. MIST 3-3-53 WF.

MADISON COUNTY

6N, 6W, Olive Twp.

30, 680' from N. line, 860' from E. line, NE NE. Joe Kesl, Jr. #7 Albrecht. Comp. 2-17-53 IP 12 BOP & 50 BW TD 545' Pennsylvanian ss., top 527' Spd. 1-10-53 Shot 20 qts. Livingston Pool.

MADISON COUNTY (Continued)

6N, 6W, Olive Twp.

34, 457' from N. line, 30' from E. line, NW NE. S. B. Shenk #5 Leitch. D&A 2-24-53 TD 600' Pennsylvanian ss., top 520' Spd. 1-31-53 Livingston South Pool.

MARION COUNTY

3N, 1E, Carrigan Twp.

8, NW SE NE. W. J. McGlasson #2 Gerrish Hrs. LOC 3-3-53 WN (Fairman Pool).

8, SE SE NE. W. G. McGlasson #1 Gerrish Hrs. D&A (SO) 2-17-53 TD 1647' Ste. Genevieve ls., top 1614' Spd. 1-3-53 WN (Fairman Pool).

4N, 1E, Patoka Twp.

30, SW SW SW. Drlg. & Explor. Co. #1 M. Walker. D&A 3-3-53 TD 1627' Ste. Genevieve ls., top 1574' Spd. 2-4-53 WN (Patoka Pool).

34, SE NW NW. Calvert Drlg. #1 C. Rogier. D&A 2-10-53 TD 3036' Devonian ls., top 2970' Spd. 1-29-53 Patoka East Pool.

34, NW NE SE. J. L. Lester et al #1 S. A. Clark "D". Comp. 2-24-53 IP 18 BOP TD 3078' PB 1688' McClosky ls., top 1639' Spd. 1-16-53 Acidized 3750 gals. Patoka East Pool, NEW PAY IN POOL.

4N, 2E, Foster Twp.

19, SW SW NE. B. L. Rucker #1 B. McNicol. Abandoned Location 3-3-53 WF.

MONROE COUNTY

3S, 8W, Prairie du Long Twp.

2, 185' from N. line, 119' from E. line, NW SW. Jesse Ashby #1 A. Krehar. Fsg. 1470' 3-3-53 Spd. 7-15-52 WF.

MONTGOMERY COUNTY

8N, 4W, Hillsboro Twp.

18, NW SE SW. O. A. Reed #1 C. Knag. D&A 3-3-53 TD 1870' Devonian ls., top 1768' Spd. 12-13-52 WF.

10N, 2W, Nokomis Twp.

29, SW NW NW. Ryan Oil Co. #1 W. Gray. Drlg. 85' 3-3-53 Spd. 2-28-53 WF.

10N, 4W, Raymond Twp.

21, SE SE SE. L. Marsch #1 A. Doyle. D&A (SO) 2-24-53 TD 629' Pennsylvanian ss., top 595' Spd. 8-19-52 WN (Raymond East Pool).

22, SW SW SW. E. L. Wirth #1 Kerr. D&A (SO) 3-3-53 TD 620' Pennsylvanian ss., top 588' Spd. 11-7-52 Shot 10 qts. WN (Raymond East Pool).

11N, 5W, Pitman Twp.

36, SE SE NW. E. L. Wirth #1 Jones. Drlg. 727' 3-3-53 Spd. 2-22-53 WF.

MONTGOMERY COUNTY

1[illegible]N, [illegible]E, Whitley Twp.

12, SE SE SE. National Assoc. Pet. Co. #1 A. J. Bareither. D&A 3-3-53 TD 2247' Ste. Genevieve ls., top 2164' Spd. 11-10-52 WF.

PEORIA COUNTY

11N, 8E, Hallock Twp.

3, 1340' from S. line, 330' from E. line, SE. Blue Ridge Oil Co. #1 Connelly. Drlg. 1360' 3-3-53 Spd. 10-22-52 WF.

PERRY COUNTY

4S, 4W, Swanwick Twp.

19, SE NE SE. W. H. Krohn #1 Stiehl. LOC 3-3-53 WF.

4S, 2W, Tamaroa Twp.

23, SE SW NE. C. Knowles #1 Hammack. Drlg. 1000' 3-3-53 Spd. 2-28-53 WF.

PULASKI COUNTY

16S, 1W, Mounds Twp.

5, 330' from N. line, 990' from E. line, SW. W. E. Vick #1 Boyd. SD 220' 3-3-53 Spd. 2-14-53 WF.

23, 330' from S. line, 752' from W. line, SE. W. W. Waite #1 Vance. Drlg. 2838' 3-3-53 Spd. 9-18-52 WF.

RANDOLPH COUNTY

4S, 5W, Coulterville Twp.

16, NW NW NE. Jet Oil Co. #4 Carl Easdale. Comp. 2-17-53 IP 120 BOP TD 2208' Silurian ls., top 2148' Spd. 2-14-52 Tilden Pool.

16, NW SW NE. Jet Oil Co. #5 C. Easdale. Comp. 2-17-53 IP 1500 BOF TD 2206' Silurian ls., top 2150' Spd. 1-21-52 Tilden Pool.

4S, 5W, Tilden Twp.

16, SE NW NW. Jet Oil Co. #1 F. Easdale. Comp. 2-17-53 IP 168 BOP TD 2220' Silurian ls., top 2171' Spd. 12-18-51 Tilden Pool.

4S, 5W, Coulterville Twp.

16, N½ NW SE. Jet Oil Co. #2 Harry Edminson. Comp. 2-17-53 IP 213 BOF TD 2225' Silurian ls., top 2160' Spd. 7-11-52 Tilden Pool.

4S, 5W, Tilden Twp.

17, SE SW SE. Jet Oil #1 Lindsay. D&A 2-17-53 TD 2638' Silurian ls., top 2198' Spd. 11-14-51 Tilden Pool.

4S, 6W, Tilden Twp.

1, NW SW SW. M. L. Vance #1 Bauer Const. Co. D&A 2-24-53 TD 2176' Silurian ls., top 2046' Spd. 7-11-52 WF.

5S, 5W, Sparta Twp.

18, NW SE SE. J. W. McGlasson et al #1 Henderson. MIRT 3-3-53 WN (Sparta South Pool).

5S, 8W, Evansville Twp.

12, C N½ SE NE. J. R. Bradshaw #1 L. H. Hannebutt. Abandoned Location 2-17-53 WF.

7S, 6W, Bremen Twp.

2, 400' from S. line, 330' from W. line, SE NW. Eastern Pet. Co. #1 J. Schulze. D&A 2-24-53 TD 707' Aux Vases ss., top 697' Spd. 2-13-53 WF.

RICHLAND COUNTY
3N, 10E, Olney Twp.
4, N½ NW SE. Sun Drlg. Co. #2 Herman "B". D&A 3-3-53 TD 3125' Ste. Genevieve ls., top 3054' Spd. 12-10-52 Acidized 3000 gals. Olney South Pool.

9, SW SE NE. D. Runyon #1 J. Herman - O. Hahn Comm. Comp. 2-10-53 IP 57 BOP TD 3124' Rosiclare ls., McClosky ls. Spd. 1-22-53 Acidized 5000 gals. Olney South Pool.

ST. CLAIR COUNTY
1S, 8W, Smithton Twp.
30, 1182' from N. line, 330' from E. line, NE. Walter G. Grossmann #1 Mueller-Miller Comm. D&A 2-24-53 Trenton ls., top 1448' Spd. 12-15-52 WF. TD 1530'

SALINE COUNTY
8S, 7E, Eldorado Twp.
23, SW NW SE. G. L. Reasor #1 J. H. Porter. LOC 3-3-53 WF

SHELBY COUNTY
11N, 5E, Richland Twp.
24, SE SE SW. National Assoc. Pet. Co. #1 E. L. Pfeiffer Comm. D&A 2-10-53 TD 2190' Ste. Genevieve ls., top 2036' Spd. 12-2-52 WF.

TAZEWELL COUNTY
26N, 3W, Washington Twp.
5, 6' from S. line, 356' from E. line, SE. J. Dietrich & S. Baumann #1 T. O. Short. SD 640' 3-3-53 Spd. 5-24-49 WF.

WABASH COUNTY
1N, 14W, Lick Prairie Twp.
25, SE SW NW. E. F. Atkins & E. O. Hale #1 F. Wood. D&A 2-17-53 TD 2862' Ste. Genevieve ls, top 2836' Spd. 2-4-53 Gards Point Pool.

WASHINGTON COUNTY
2S, 2W, Beaucoup Twp.
29, SE SE SE. D. Hopkins #1 P. Reinhardt. D&A 2-17-53 TD 1531' Bethel ss., top 1486' Spd. 2-6-53 WN (Beaucoup South Pool).

3S, 4W, Oakdale Twp.
28, SE SW SW. Jet Oil Co. #2 Hunleth. LOC 3-3-53 WN (McKinley Pool).

WAYNE COUNTY
1N, 6E, Indian Prairie Twp.
35, NW NE SW. E. M. Self #1 J. Cariens Comm. Comp. 3-3-53 IP 23 BOP TD 3146' McClosky ls., top 3138' Spd. 2-1-53 Acidized 2000 gals. Johnsonville Cons. Pool.

1N, 7E, Bedford Twp.
11, NE NW SW. Cullum & Lawhead #1 S. B. Garrison. D&A 2-24-53 TD 3159' Ste. Genevieve ls., top 3040' Spd. 2-9-53 Clay City Consol. Pool.

28, SE SE SW. Floyd & Henson #1 Powell. D&A 3-3-53 TD 3228' Ste. Genevieve ls., top 3160' Spd. 2-18-53 Clay City Consol. Pool.

WAYNE COUNTY (Continued)

1N, 7E, Bedford Twp.

30, SW SW SE. N. V. Duncan #1 W. D. Crippin. D&A 2-10-53 TD 3305' Ste. Genevieve ls., top 3188' Spd. 1-29-53 WN (Johnsonville Consol. Pool).

33, NW SE NE. Floyd & Henson #1 A. W. Brach. Comp. 2-17-53 IP 42 BOP & 30 BW TD 3220' PB 3210' Rosiclare ss., McClosky ls. Spd. 1-4-53 Clay City Cons. Pool.

33, 330' from S. line, 710' from E. line, SW NE. A. J. Slagter, Jr. et al #1 Brach Consol. "A". Junked Hole 2-24-53 TD 35' Spd. 2-15-53 Clay City Consol. Pool.

1N, 8E, Elm River Twp.

12, NW NW SE. Calvert Drlg., Inc. #1 E. L. Daubs. D&A 2-17-53 TD 3180' Ste. Genevieve ls., top 3108' Spd. 1-31-53 Clay City Consol. Pool.

25, SE SW NW. Noah Pet. #1 D. W. Farmer et al. Comp. 2-17-53 IP 2 BOP & 4 BW TD 3166' McClosky ls., top 3094' Spd. 12-20-52 Acidized 6500 gals. Clay City Consol. Pool.

30, NE SW SE. W. H. Bears #1 J. P. Molt. Comp. 2-10-53 IP 14 BOP & 6 BW after fracture treatment. TD 3111' Lower Ohara ls., Aux Vases ss. Spd. 1-1-53 Acidized 3000 gals. Clay City Consol. Pool.

1S, 6E, Berry Twp.

22, 330' from S. line, 455' from E. line, NW NE. C. J. Simpkins #1 Porch. D&A 2-10-53 TD 3180' Ste. Genevieve ls., top 3101' Spd. 1-18-53 Johnsonville Consol. Pool.

29, NE SW NE. C. J. Simpkins #1 J. E. Lowe-Richards Comm. Comp. 2-17-53 IP 30 BOP & 3 BW after fracture treatment. TD 3162' PB 3040' Aux Vases ss., top 3025' Spd. 11-17-52 Johnsonville Consol. Pool.

1S, 8E, Jasper Twp.

4, SE NW SE. R. S. English #1 E. E. Grubb. D&A (SO) 2-24-53 TD 3182' Ste. Genevieve ls., top 3101' Spd. 7-18-52 Clay City Cons. Pool.

9, SE SW SE. A. J. Slagter, Jr. #1 Carter Comm. Comp. 3-3-53 IP 99 BOP after fracture treatment. TD 3241' PB 3153' Aux Vases ss., top 3113' Spd. 1-15-53 Clay City Consol. Pool.

14, SW NW SE. George & Wrather #1 S. Goodman. D&A 2-24-53 TD 3150' Ste. Genevieve ls., top 3116' Spd. 2-10-53 Clay City Consol. Pool.

26, NE NW SW. Aurora #2 Adams. Comp. 2-17-53 IP 50 BOP after fracture treatment TD 3133' PB 3118' Aux Vases ss., top 3093' Spd. 1-7-53 Clay City Consol. Pool.

26, NW NE SW. Sam Tipps #2 Adams. Comp. 3-3-53 IP 73 BOP after fracture treatment. TD 3149' PB 3130' Aux Vases ss., top 3085' Spd. 1-30-53 Clay City Consol. Pool.

27, SE SW NE. Ben Nation Oil Co. #3 Blakley "B". Comp. 2-24-53 IP 300 BOF after fracture treatment. TD 3150' PB 3140' Aux Vases ss., top 3116' Spd. 1-29-53 Clay City Consol. Pool.

WAYNE COUNTY (Continued)

1S, 8E, Jasper Twp.

27, NW NE SE. Ben Nation Oil #4 R. Blakley. Comp. 2-10-53 IP 530 BOF after fracture treatment. TD 3128' PB 3115' Aux Vases ss., top 3082' Spd. 1-21-53 Clay City Consol. Pool.

27, SE SW SW. Tuley & Carter #1 Crews. Comp. 2-17-53 IP 85 BOF after fracture treatment. TD 3333' PB 3160' Aux Vases ss., top 3142' Spd. 1-14-53 Clay City Consol. Pool.

1S, 9E, Massillon Twp.

19, SW SE SE. H. B. Atha #1 C. G. Hitz. D&A (CDU)*** 3-3-53 Spd. 2-3-53 WN (Half Moon Pool).

2S, 9E, Leech Twp.

6, NE NW NE. J. W. Steele #1 E. Gregory. D&A (SO) 3-3-53 TD 3404' PB 3288' Ste. Genevieve ls., top 3287' Spd. 12-1-52 Acidized 4000 gals. Goldengate West Pool.

14, NW NW SE. H. L. Cooper #1 Johnson & Mann. D&A 2-10-53 TD 3404' Ste. Genevieve ls., top 3296' Spd. 1-26-53 Ellery Consol. Pool.

23, NW NW SW. Skiles Oil Corp. #3 Ethridge. D&A 2-17-53 TD 3277' Ste. Genevieve ls., top 3267' Spd. 1-31-53 Ellery Consol. Pool.

24, E½ NE SE. Nick Babare #2 F. Mitchell. Comp. 2-17-53 IP 160 BOP after fracture treatment. TD 3350' Aux Vases ss., top 3224' Spd. 1-4-53 Ellery Consol. Pool.

25, NW NW NE. Ill. Mid-Continent #2 N. Piercy. Comp. 3-3-53 IP 95 BOP after fracture treatment. TD 3454' PB 3275' Aux Vases ss., top 3240' Spd. 1-14-53 Ellery Consol. Pool.

3S, 9E, Leech Twp.

4, SW SE NE. Cullum & Lawhead #1 R. Fisher. D&A 2-17-53 TD 3394' Ste. Genevieve ls., top 3284' Spd. 2-6-53 Goldengate Consol. Pool.

4, NW NW SE. Robert Sipoha #1 French. Comp. 3-3-53 IP 50 BOP TD 3411' PB 3380' Lower Ohara & McClosky ls. Spd. 12-26-52 Acidized 2500 gals. Goldengate Consol. Pool.

4, NW SW SE. R. Sipoha #2 F. French. D&A (SO) 3-3-53 TD 3395' Ste. Genevieve ls., top 3295' Spd. 2-10-53 Acidized 2500 gals. Goldengate Consol. Pool.

WHITE COUNTY

3S, 8E, Mill Shoals Twp.

20, SE SW SE. Sam Tipps #1 B. D. McKyes. Drlg. 1150' 3-3-53 Spd. 2-28-53 WN (Mill Shoals Pool).

3S, 9E, Burnt Prairie Twp.

22, SW NW NW. Calvert Drlg., Inc. #1 E. Granger. D&A 3-3-53 TD 3450' Ste. Genevieve ls., top 3312' Spd. 2-17-53 Goldengate Consol. Pool.

*** Completion data unreported; will be given when available; not included in total completions for month.

WHITE COUNTY (Continued)

3S, 14W, Gray Twp.

30, SE SW NE. Calvert Drlg., Inc. #2 H. Michels. D&A 2-24-53 TD 3091' Ste. Genevieve ls., top 2982' Spd. 2-10-53 Phillipstown Consol. Pool.

31, 230' from N. line, 330' from E. line, SW SE. N. V. Duncan #2-A Metcalf. Comp. 2-17-53 IP 66 BOP after fracture treatment. TD 2895' Aux Vases ss., top 2890' Spd. 1-9-53 Phillipstown Consol. Pool.

4S, 14W, Phillips Twp.

32, NE SE NW. V. R. Gallagher #1 Boultinghouse Unit. D&A 2-17-53 TD 3056' Ste. Genevieve ls., top 2919' Spd. 2-2-53 New Harmony Consol. Pool.

32, 10' from S. line, 330' from E. line, NE SW. V. R. Gallagher #1 E. Greathouse "A". D&A (SO) 3-3-53 TD 2990' Ste. Genevieve ls., top 2866' Spd. 12-7-52 New Harmony Consol. Pool.

32, 330' from N. line, 150' from E. line, SW SE. V. R. Gallagher #2 Greathouse/Unit (Hon A-1). Comp. 3-3-53 IP 10 BOP TD 2218' Waltersburg ss., top 2204' Spd. 1-27-53 Shot 35 qts. New Harmony Consol. Pool.

32, 330' from S. line, 150' from W. line, SE SE. V. R. Gallagher #B-1 Greathouse Unit. Comp. 3-3-53 IP 18 BOP TD 2216' Waltersburg ss., top 2204' Spd. 1-19-53 New Harmony Consol. Pool.

5S, 8E, Enfield Twp.

32, NE SE SE. McGuire & Vandenbark #1 M. Steele. D&A 2-24-53 TD 3424' Ste. Genevieve ls., top 3296' Spd. 12-19-52 Enfield Pool.

5S, 9E, Carmi Twp.

24, NW NW NE. Wayne Misener #1 Calvert Comm. D&A (CDU) 3-3-53 Spd. 2-3-53 WN (Carmi Pool).

5S, 10E, Hawthorne Twp.

30, NW SW SE. C. E. Brehm #2 Hanna-Pearce "C". D&A (SO) 2-24-53 TD 3211' Ste. Genevieve ls., top 3100' Spd. 2-11-53 Epworth Consol. Pool.

5S, 11E, Hawthorne Twp.

6, 330' from N. line, 430' from W. line, SW Frac. Keystone Oil Co. #3 A. Bennett. Comp. 2-24-53 IP 20 BOP & 20 BW after fracture treatment. TD 2308' Tar Springs ss., top 2292' Spd. 1-25-53 Phillipstown Consol. Pool.

5S, 14W, Hawthorne Twp.

19, SW SW SE. Ashland & C. E. O'Neil #2 L. Borst. Comp. 2-24-53 IP 70 BOP TD 2320' Waltersburg ss., top 2303' Spd. 1-30-53 Shot 20 qts. Maunie North Pool. NEW PAY IN POOL.

19, NW SE SW. Ashland & C. E. O'Neil #2 Truscott Hrs. Comp. 2-10-53 IP 30 BOP after fracture treatment. TD 3150' PB 2358' Tar Springs ss., top 2345' Spd. 1-7-53 Maunie North Pool.

19, SE SE NW. Magnolia #2 F. E. Henning. D&A 2-24-53 TD 2372' Vienna ls., top 2336' Spd. 2-13-53 Maunie North Pool.

WHITE COUNTY (Continued)

6S, 8E, Indian Creek Twp.

1, SE SW SE. McGaw & Hughes #1 O. P. Oelheim. D&A 2-17-53 TD 2920' Bethel ss., top 2891' Spd. 11-17-52 Respd. 1-30-53 Stokes-Brownsville Pool.

6S, 9E, Heralds Prairie Twp.

14, E½ NW NW. W. Misener #1 Phelps. D&A (SO) 2-17-53 TD 3097' Ste. Genevieve ls., top 2976' Spd. 6-16-51 Shot 20 qts. Acidized 1500 gals. Storms Pool.

6S, 10E, Emma Twp.

5, NE NW NE. D. B. Lesh #1 Land. Drlg. 2500' 3-3-53 Spd. 2-25-53 WN (Epworth Consol. Pool).

7, NW NW NW. Clark & Clark #1 E. D. McCarty. D&A 2-24-53 TD 2983' Renault ls., top 2948' Spd. 2-6-53 Storms Pool.

22, SW SE SE. Indiana Farm Bureau #1 F. B. Spillman. D&A 2-17-53 TD 3153' Ste. Genevieve ls., top 3019' Spd. 2-5-53 WN (Concord Pool).

34, SW SE NW. Clark & Clark #1 C. G. Decker. Temporarily Abandoned (SO) 2-24-53 TD 2922' Aux Vases ss., top 2909' Spd. 11-22-52 Shot 30 qts. Concord Pool.

6S, 11E, Emma Twp.

30, SW NW SW. W. O. Lucas #5 Westergard. Comp. 2-17-53 IP 20 BOP & 20 BW after fracture treatment. TD 2221' PB 2219' Degonia & Tar Springs ss. Spd. 10-11-52 Maunie South Pool.

7S, 9E, Herald Prairie Twp.

5, NE SW SE. E. J. Cunningham #1 McGuire. Comp. 3-3-53 IP 39 BOP & 5 BW after fracture treatment. TD 3013' PB 2740' Cypress ss., top 2730' Spd. 2-6-53 Herald Consol. Pool.

5, SW SE SE. G. S. Engle #1 H. G. Sexton. D&A (SO) 2-24-53 TD 3165' Ste. Genevieve ls., top 3016' Spd. 2-6-53 Herald Consol. Pool.

16, NW SE NE. C. E. Brehm #3 Bayley. Temporarily Abandoned (SO) 2-10-53 TD 2916' Aux Vases ss., top 2898' Spd. 1-9-53 Herald Consol. Pool.

16, SE SW SE. C. E. Brehm #1 F. H. Moore. Comp. 2-17-53 IP 20 BOP & 5 BW after fracture treatment. TD 2648' PB 2290' Tar Springs ss., top 2259' Spd. 1-14-53 Herald Consol. Pool.

16, NW SE SE. C. E. Brehm #1 Union Ridge Cem. Comp. 2-24-53 IP 47 BOP & 25 BW TD 2665' Tar Springs ss., top 2256' Spd. 1-22-53 Shot 20 qts. Herald Consol. Pool.

7S, 10E, Emma Twp.

8, NW SE NE. N. L. Vance #1 G. McGhee. D&A 2-10-53 TD 2913' Aux Vases ss., top 2900' Spd. 12-30-52 Concord South Consol. Pool.

9, SW NW NW. Ashland & Buchman #9 W. L. Clark. Comp. 3-3-53 IP 45 BOP TD 2904' Aux Vases ss., top 2887' Spd. 1-28-53 Shot 40 qts. Concord South Consol. Pool.

OLD WELLS REWORKED

CHRISTIAN COUNTY

13N, 2W, Taylorville Twp.

25, NW SE SE. H. J. Meyer (Was J. W. Miloncus) #1 M. & M. Ranch. Drlg. 830' 3-3-53 WF. Formerly D&A.

CLARK COUNTY

10N, 14W, Casey Twp.

3, NW NW NE. L. Brissenden #1 B. Stephens. Comp. 2-17-53 IP 4 BOP & 7 BW TD 618' PB 269' Pennsylvanian ss., top 244' Shot 10 qts. Casey Pool. Formerly D&A.

WAYNE COUNTY

1N, 7E, Bedford Twp.

10, NW NE SW. Cullum & Lawhead #1 Barth et al. Comp. 3-3-53 IP 85 BOP TD 3232' Rosiclare ss. Clay City Consol. Pool. Formerly a producer.

1S, 6E, Berry Twp.

25, NW SE NW. F. T. Whittinghill #1 M. L. McNeal. Comp. 3-3-53 IP 30 BOP & 10 BW after fracture treatment. TD 3250' Aux Vases ss. Clay City Consol. Pool. Formerly a producer.

1S, 8E, Jasper Twp.

22, SE SW SW. H. H. Weinert #1 O. H. Gray. Comp. 2-24-53 IP 26 BOP & 3 BW after fracture treatment. TD 3262' PB 3185' Aux Vases ss. Clay City Cons. Pool. Formerly D&A.

23, SE SW SW. Nation Oil Co. #1 Weedon. Comp. 3-3-53 IP 244 BOF after fracture treatment. TD 3258' Aux Vases ss. Clay City Consol. Pool. Formerly D&A.

27, NE SW NW. Nation Oil Co. #3 A. J. Robertson. Comp. 3-3-53 IP 59 BOP & 17 BW after fracture treatment. TD 3112' PB 3109' Aux Vases ss. Clay City Consol. Pool. Formerly a producer.

WHITE COUNTY

4S, 14W, Phillips Twp.

27, SW SW SE. Superior #C-8 H. C. Ford. Comp. 2-10-53 IP 75 BOP TD 3794' PB 3765' Salem & St. Louis ls. Acidized 4500 gals. New Harmony Consol. Pool. NEW PAY IN POOL. Formerly a producer.

WINNEBAGO COUNTY

44N, 2E, Rockford Twp.

24, SW NW NW. Ivan A. Seele et al #1 Seele. SD 2350' 3-3-53 WF. Formerly a junked hole.

PRODUCING WELLS PLUGGED - JANUARY 20 to FEBRUARY 20, 1953*

Data furnished by Department of Mines and Minerals, Springfield, Illinois.

Company	Farm and Well Number	Location	Total Depth in Feet	Date Plugged	Pool Name
		COLES COUNTY			
Kull Oil Co. (E.P. Jarvis)	John W. Sparks #1 (Armentrout)	SW NW SE, 26-12N-7E	1996	1-27-53	Mattoon
		CRAWFORD COUNTY			
Tide Water Assoc.	J.W. Dennis #7	1320' NL, 200' WL, SE SW, 27-6N-13W	955	1-21-53	Main
" " "	Paris Drake #8	150' SL, 200' WL, SW SW NE, 10-7N-13W	1012	1-29-53	"
		CUMBERLAND COUNTY			
Forest Oil	Geo. Stults #3	40' NL, 210' EL, SE NW, 7-10N-11E	500	1-29-53	Siggins
" " " "	#12	60' SL, 200' WL, NE NE NW, 7-10N-11E	432	2-17-53	"
" " " "	#14	180' SL, 250' EL, SW NE NW, 7-10N-11E	495	2-7-53	"
		EDWARDS COUNTY			
Skelly Oil Co.	Roberta Whitehead #1	406' NL, 990' WL, NW NW, 7-2S-11E	3051	1-20-53	Albion Cons.
Bell Brothers	Frank A. Fieber #1	NE SE NE, 31-2S-14W	3230	2-6-53	Albion East
Francis L. James	Beatrice Harms #1	SE NE NE, 19-1S-14W	2722	1-21-53	Bone Gap Con.
		HAMILTON COUNTY			
DeKalb Agr. Assn.	C.L. Scrivner #1	C S NE SW, 27-3S-5E	3305	1-26-53	Dahlgren
		JASPER COUNTY			
Lain Oil Co.	C. Burton #3	C SW SW, 5-5N-14W	2880	2-11-53	Ste. Marie
		LAWRENCE COUNTY			
Ohio Oil Co.	W. Westall a/c 1 #4	320' SL, 300' WL, SW SW, 17-4N-12W	1305	1-21-53	Lawrence
" " "	William Applegate #2	140' SL, 540' WL, NW NE, 18-4N-12W	940	1-28-53	"
" " "	Isaac Boyd #15	190' NL, 190' WL, NE NW, 30-3N-12W	1630	2-6-53	"
" " "	F.F. Middagh #7	1070' SL, 160' WL, SW SW, 33-4N-12W	1505	1-19-53	"
" " " " "	" #11	1280' SL, 660' WL, NW SW, 33-4N-12W	1525	2-5-53	"
		MADISON COUNTY			
Geo. A. Zicos	Virgil Mullen #3	275' NL, 330' EL, NE NE, 28-6N-6W	561	1-21-53	Livingston South

* Includes some wells plugged earlier but not previously reported.

PRODUCING WELLS PLUGGED - JANUARY 20 to FEBRUARY 20, 1953 (Continued)

Company	Farm and Well Number	Location	Total Depth in Feet	Date Plugged	Pool Name
		RICHLAND COUNTY			
Frank A. Bridges	Eichorst #1	NW SW NW, 21-2N-14W	3142	2-9-53	Parkersburg Cons.
		WABASH COUNTY			
Calvert & Willis	King #1	1330' SL, 330' WL, SW, 21-1N-12W	1633	2-4-53	Allendale
Skiles & Aetna	Kolb #1	SE SE SW, 6-1S-12W	2497	1-12-53	Mt. Carmel
Calvert Drlg.	M.W. Kleinschmidt #1	NE SE SW, 23-2S-14W	3018	2-6-53	New Harmony Cons.
Harry G. Ames	A. Akin #6	868' NL, 898' EL, NE NW, 7-3S-13W	2505	1-28-53	" "
Sohio Pet. Co.	Dorothy Up de Graf A-6 (W.W. Gray)	1368' SL, 567' WL, NW NW SE, 14-3S-14W	2521	2-12-53	" "
		WHITE COUNTY			
K. H. Bennett	Don Weas #1	SE NW SE, 10-7S-9E	3096	1-25-53	Herald
Slagter Producing Co.	Mary A. Stewart et al #1	NE SW NE, 18-7S-10E	3034	2-3-53	Herald East

DRY HOLES PLUGGED - JANUARY 20 to FEBRUARY 20, 1953*

Data furnished by Department of Mines and Minerals, Springfield, Illinois.

Company	Farm and Well Number	Location	Total Depth in Feet	Date Plugged	Wildcat or Pool Name
		CHRISTIAN COUNTY			
Alfred M. Branyan	Albert Gemmer #1	NW SE NW, 13-15N-1W	2000	1-28-53	Wildcat
		CLAY COUNTY			
R. H. Troop	Tolliver #1	330' NL, 165' WL, SW NW, 35-5N-6E	2800	2-8-53	Hord South
National Assoc. Pet.	S.E. Tolliver Comm. #1	NW NE SE, 34-5N-6E	2970	2-8-53	" "
P. D. Lynch	Wade #2	NW NW SE, 3-5N-5E	4075	1-25-53	Iola Cons.
N. V. Duncan	Earl Halterman #1	NE SE SE, 7-2N-7E	3193	2-2-53	Stanford So.
Bell Bros.	Harlan Holzhausen "A" #1	NE SE SW, 18-4N-5E	2806	1-23-53	Wildcat
Don Traders Inc.	Tolliver-Cammon Comm. #1	SE SE NW, 4-4N-7E	3037	1-31-53	"
G. J. McDevitt	Earl Porter #1	NW SW SW, 35-5N-6E	2843	2-15-53	"
Don Traders Inc.	Burnie Brooks #1	SE SE NW, 29-5N-7E	2985	1-18-53	"
Calvert Drlg.	Klingler #1	SW SW NW, 25-5N-8E	3185	1-23-53	"
		CRAWFORD COUNTY			
H. C. Henderson	Forrest Miller #1	NE SW NW, 35-6N-11W	1010	12-22-52	Wildcat
		EDGAR COUNTY			
Wm. A. Fullenkamp	Daisy Baber #5	550' SL, 330' WL, SE NW, 13-12N-14W	554	12-13-52	Inclose
" " "	Harold S. Tate #1	NW SE NW, 29-13N-13W	698	12-9-52	Wildcat
		EDWARDS COUNTY			
Q. B. Mitchell	M. G. Shelby #1	NE SW SE, 28-1N-10E	3389	2-4-53	Samsville W.
		FAYETTE COUNTY			
Drlg. & Explor. Co. Inc.	Hillard Heather #1	SW NE SW, 20-5N-1W	1516	2-15-53	Wildcat
		FRANKLIN COUNTY			
Nash Redwine	Galloway #1-B	SW NE SE, 20-5S-2E	2834	1-26-53	Sesser
		GALLATIN COUNTY			
Carter Oil Co.	Pielemier #3	NE NE SE, 28-8S-10E	2045	2-8-53	Inman E. Cons.
Keystone Oil Co.	Lane Foster #1	330' SL, 380' WL, NW NE, 14-8S-9E	2571	1-29-53	Inman W. Con.
Don Slape	Chas. Shorb #1	330' SL, 380' WL, NW SW, 31-7S-8E	3015	1-24-53	Omaha West
		HAMILTON COUNTY			
S.B. Griffith	Sarah L. Wilson #1	SE SE NE, 20-5S-7E	3525	2-14-53	Wildcat
Oil Management	Hungate #1	SE NW NW, 11-6S-5E	3456	2-1-53	"

* Includes some wells plugged earlier but not previously reported.

DRY HOLES PLUGGED - JANUARY 20 to FEBRUARY 20, 1953 (Continued)

Company	Farm and Well Number	Location	Total Depth in Feet	Date Plugged	Wildcat or Pool Name
		JASPER COUNTY			
Wilbur L. Griffith	Glenn Sunderland et al #1	NW SW SE, 22-6N-9E	3175	1-28-53	Bogota
John M. Zanetis	Blair #1	NW NE NE, 21-5N-9E	3140	1-25-53	Wakefield
" " "	S. R. Hall #1	NE NW NE, 21-5N-9E	3132	2-17-53	"
		LAWRENCE COUNTY			
Eric Bock	Ernest Potts #1	SE NE NE, 25-2N-12W	1525	12-20-52	Allendale
George & Wrather	Virgil Woodruff #2	NE NE SE, 23-3N-13W	2120	2-4-53	Lawrence West
		MARION COUNTY			
Calvert Drlg. Co.	Rogier #1	SE NW NW, 34-4N-1E	3033	2-9-53	Patoka East
J. T. Underwood	Stover & McKinney Comm. #2	NW SW NE, 29-1N-1E	875	1-25-53	Wamac East
Drlg. & Explor. Co.	Mary Walker #1	SW SW SW, 30-4N-1E	1626	2-9-53	Wildcat
		RICHLAND COUNTY			
T. M. Pruett	Swinger & Mosser #1	E½ SW NE, 33-5N-10E	2938	2-18-53	Clay City Con.
		WABASH COUNTY			
J. M. Hughes	A. A. Gher #1	NW SW SE, 6-1N-11W	1329	2-2-53	Allendale
Francis L. Beard	H. A. Fox #2	1120' SL, 840' WL, SW SW, 26-1N-12W	1655	1-15-53	"
Wilbur L. Griffith	Curt Hinderliter #1	S½ SW NW, 24-1N-14W	2890	2-2-53	Gards Point North
		WASHINGTON COUNTY			
Dale Hopkins	P. Reinhardt #1	SE SE SE, 29-2S-2W	1531	2-13-53	Wildcat
		WAYNE COUNTY			
Bolin-Levine-Yarbrove	B.C. Feller #1	960' NL, 330' EL, SW NE, 7-1N-8E	3103	1-29-53	Clay City Con.
Calvert Drlg.	L. F. Daubs #1	NW NW SE, 12-1N-8E	3180	2-11-53	" " "
Tuley & Carter	Johnson & Mann #1	NW NW SE, 14-2S-9E	3400	2-8-53	Ellery Cons.
Skiles Oil Corp.	Etheridge #3	NW NW SW, 23-2S-9E	3277	2-8-53	" "
Cullum & Lawhead	Roy Fisher #1	SW SE NW, 4-3S-9E	3392	2-5-53	Goldengate Con.
Joe Simpkins	Porch #1	330' SL, 445' EL, NW NE, 22-1S-6E	3180	1-29-53	Johnsonville Cons.
N. V. Duncan	W. D. Crippin #1	SW SW SE, 30-1N-7E	3305	2-9-53	Wildcat
Lowell G. Ewart	Elmer C. Young & State Bank Comm. #1	Mt. Erie NW SE NW, 32-2N-9E	3168	1-31-53	"
		WHITE COUNTY			
Ryan & Sharp	Homer Dickey #1	SW SE SW, 29-5S-8E	4259	1-24-53	Enfield
McGuire & Vandenbark	Markie Steele #1	NE SE SE, 32-5S-8E	3424	1-26-53	"
Walter Duncan	L. Sutton et al #1	SW NW SW, 4-7S-9E	3196	1-30-53	Herald
V. R. Gallagher	Boultinghouse Unit #1	NE SE NW, 32-4S-14W	3056	2-13-53	New Harmony Cons.
McGaw & Hughes Pet.	O.P. Oelheim #1	SE SW SE, 1-6S-8E	2920	2-8-53	Stokes-Brownsville

DRY HOLES PLUGGED - JANUARY 20 to FEBRUARY 20, 1953 (Continued)

Company	Farm and Well Number	Location	Total Depth in Feet	Date Plugged	Wildcat or Pool Name
		WHITE COUNTY (Continued)			
Fred D. Meyer, Jr.	Rachel M. Wyley #1	NE NW NE, 19-5S-9E	3322	1-30-53	Trumbull
Indiana Farm Bureau	Flora B. Spillman #1	SW SE SE, 22-6S-10E	3154	2-11-53	Wildcat

Alphabetical List of oil and Gas Pools

March 3, 1953

Pools Discovered Before January 1, 1937

Pool: County	Twp.	Range
Allendale: Wabash, Lawrence	1-2N	11-13W
Allison-Weger: Crawford	5N	11-12W
Ava-Campbell Hill (a): Jackson	7S	4W
Ayers (a) (gas): Bond	6N	3W
Bartelso: Clinton	1-2N	3W
Bellair: Crawford, Jasper	8N	14W
Birds: Crawford, Lawrence	5N	10-11W
Brown: Marion	1N	1E
Carlinville (b): Macoupin	9N	7W
Carlyle: Clinton	2N	3W
Casey: Clark	10-11N	14W
Chapman: Crawford	5-6N	12W
Collinsville (a): Madison	3N	8W
Colmar-Plymouth: Hancock, McDonough	4N	4-5W
Dupo: St. Clair	1S-1N	10W
Flat Rock: Crawford	5-6N	11-12W
Frogtown (b): Clinton	2N	3-4W
Gillespie-Benld (a) (gas): Macoupin	8N	6W
Gillespie-Wyen: Macoupin	8N	6W
Greenville (a) (gas): Bond	5N	3W
Jacksonville (a) (gas): Morgan	15N	9W
Johnson North: Clark	9-10N	13-14W
Johnson South: Clark	9N	14W
Junction City: Marion	2N	1E
Langewisch-Kuester (b): Marion	1N	1E
Lawrence: Lawrence, Crawford	2-5N	11-13W
Litchfield (b): Montgomery	8-9N	5W
Main: Crawford	5-8N	12-14W
Martinsville: Clark	9-10N	13-14W
New Hebron: Crawford	6N	12W
Parker: Crawford	5N	12W
Pittsfield (a) (gas): Pike	5S	4-5W
St. Francisville: Lawrence	2N	11W
Sandoval: Marion	2N	1E
Siggins: Cumberland, Clark	10-11N	10,11E,14W
Spanish Needle Creek (a) (gas): Macoupin	9N	7W
Sparta (a) (gas): Randolph	4-5S	5-6W
Staunton (a) (gas): Macoupin	7N	7W
Swearingen (a) (gas): Crawford	6N	11W
Wamac: Clinton, Marion, Washington	1N	1E-1W
Warrenton-Borton: Edgar, Coles	13-14N	14W
Waterloo (a): Monroe	1-2S	10W
Westfield: Clark, Coles	11-12N	11E-14W
York (b): Cumberland	9N	10-11E

Pools Discovered Since January 1, 1937

Ab Lake: Gallatin	8S	10E
Ab Lake West (a): Gallatin	8S	10E
Aden Consolidated: Wayne, Hamilton	2-3S	7E
Aden North (c): Wayne	2-3S	7E
Aden South: Hamilton	3S	7E
Akin: Franklin	6S	4E
Akin West: Franklin	6S	4E
Albion Consolidated: Edwards, White	1-3S	10,11E,14W
Albion East: Edwards	2S	14W
Albion North (c): Edwards	1S	11E
Alma: Marion	4N	2E
Amity: Richland	4N	14W
Assumption: Christian	13N	1E
Assumption North: Christian	13N	1E
Assumption South: Christian	12N	1E
Barnhill: Wayne	2-3S	8E
Barnhill East (c): Wayne	2S	9E
Bartelso East: Clinton	1N	3W
Bartelso South: Clinton	1N	3W
Bartelso West: Clinton	1N	3-4W
Beaucoup: Washington	2S	2W
Beaucoup South: Washington	2S	2W
Beaver Creek: Bond, Clinton	3-4N	2-3W

Pool: County	Twp.	Range
Beaver Creek North: Bond	4N	3W
Beaver Creek South: Clinton	3N	2-3W
Belle Prairie: Hamilton	4S	6E
Belle Rive: Jefferson	3S	4E
Bellmont: Wabash	1S	13+14W
Beman: Lawrence	3N	11W
Beman East: Lawrence	3N	10W
Bend (c): White	5S	14W
Bennington (c): Edwards, Wayne	1N	9-10E
Bennington South (a): Edwards	1N	10E
Benton: Franklin	6S	2-3E
Benton North: Franklin	5-6S	2E
Berryville Consolidated: Wabash, Edwards	1-2N	14W
Bessie: Franklin	6S	3E
Bible Grove Consolidated (c): Clay, Effingham	4-6N	6-7E
Bible Grove East (c): Clay	5N	7E
Bible Grove North: Effingham	6N	7E
Bible Grove South: Clay	5N	7E
Black River: White	4S	13W
Blairsville (c): Hamilton	4S	7E
Blairsville West: Hamilton	4S	7E
Bogota: Jasper	6N	9E
Bogota North (a): Jasper	6N	9E
Bogota South: Jasper	5-6N	9E
Bone Gap Consol.: Edwards	1S	10,11E,14W
Bone Gap East: Edwards	1S	14W
Bone Gap South (c): Edwards	1S	14W
Bonpas (c): Richland	2-3N	14W
Bonpas West (c): Richland	2N	14W
Boos (c): Jasper	6N	10E
Boos East (c): Jasper	6N	10E
Boos North (c): Jasper	6N	10E
Boulder: Clinton	2-3N	2W
Boyd: Jefferson	1S	1-2E
Boyleston Consolidated (c): Wayne	1-2S	6-7E
Broughton: Hamilton	6S	7E
Broughton South (a): Saline	7S	7E
Browns: Edwards, Wabash	1-2S	14W
Browns East: Wabash	2S	14W
Browns South: Edwards	2S	14W
Brownsville (c): White	5-6S	8-9E
Bungay Consolidated: Hamilton	4S	7E
Burnt Prairie (c): White	3S	9E
Burnt Prairie South: White	4S	9E
Calhoun Central (a): Richland	2N	10E
Calhoun Consolidated: Richland, Wayne	2-3N	9-10E
Calhoun East: Richland	2N	10-11E
Calhoun North: Richland	3N	10E
Calvin (c): White	3-4S	10,11E,14W
Calvin North (c): White	3-4S	11E,14W
Cantrell: Hamilton	7S	5E
Cantrell North: Hamilton	6S	5E
Cantrell South: Hamilton	7S	5E
Carlinville North: Macoupin	10N	7W
Carlyle North: Clinton	3N	3W
Carlyle South: Clinton	1N	3W
Carmi (b): White	5S	9E
Carmi North: White	5S	9E
Centerville: White	4S	9E
Centerville East: White	3-4S	9-10E
Centerville North (a): White	3S	10E
Centralia: Clinton, Marion	1-2N	1E-1W
Centralia West: Clinton	1N	1W
Christopher (a): Franklin	6S	1E
Cisne (c): Wayne	1N-1W	7E
Cisne North: Wayne	1N	7E
Claremont (a): Richland	3N	14W
Clarksburg: Shelby	10N	4E
Clay City Consolidated: Clay, Wayne, Richland, Jasper	1-7N,1-2S	6-10E
Clay City North: Clay	3N	8E
Clay City West: Clay	2N	7E
Coil: Wayne	1S	5E
Coil West: Jefferson	1S	4E
Concord: White	6S	10E
Concord Central (c): White	7S	10E
Concord East Consolidated: White	6-7S	10E
Concord North: White	6S	10E
Concord South Cons.: White	7S	10E
Cooks Mills (a): Coles	13-14N	7E
Cooks Mills North (a): Coles	14N	7E
Cordes: Washington	3S	3W
Cottonwood (c): Gallatin	7S	9E
Cottonwood North (c): Gallatin	7S	9E
Covington (c): Wayne	1S	6-7E
Covington East (c): Wayne	1S	7E
Covington South: Wayne	2S	6E
Cowling (c): Edwards, Wabash	2-3S	14W
Craig (a): Perry	4S	4W
Cravat: Jefferson	1S	1E
Crossville (a): White	4S	10E
Crossville West: White	4S	10E
Dahlgren: Hamilton	3S	5E
Dale Consol.: Hamilton	5-7S	5-7E

Pool: County	Twp.	Range
Dead River (c): White	7S	11E
Divide: Jefferson	1S	3E
Divide East: Jefferson	1S	4E
Divide South: Jefferson	2S	3E
Divide West: Jefferson	1S	3E
Dix: Jefferson, Marion	1N-1S	2E
Dix South (a): Jefferson	1S	2E
Dubois: Washington	3S	1-2W
Dubois West: Washington	3S	2W
Dudley: Edgar	13-14N	13W
Dundas Consolidated (c): Richland, Jasper	4-6N	9-10E
Dundas East: Richland, Jasper	4-5N	10E
Eberle: Effingham	6N	6E
Edinburg (a): Christian	14N	3W
Elbridge: Edgar	12-13N	11W
Eldorado: Saline	8S	7E
Elk Prairie (a): Jefferson	4S	2E
Elkville: Jackson	7S	1W
Ellery Consol.: Edwards, Wayne	2S	9-10E
Ellery East: Edwards	2S	10E
Ellery North (a): Edwards	2S	10E
Ellery South (a): Edwards	2-3S	10E
Ellery West (c): Wayne	2S	9E
Elliottstown (a): Effingham	7N	7E
Elliottstown North: Effingham	7N	7E
Enfield (b): White	5S	8E
Enterprise (c): Wayne	1-2N	8E
Enterprise West (c): Wayne	1-2N	7E
Epworth Consol.: White	5S	10E
Epworth East (c): White	5S	10E
Evers (a): Effingham	8N	7E
Evers South (a): Effingham	7N	7E
Ewing: Franklin	5S	3E
Exchange: Marion	1N	3E
Exchange North (a): Marion	1N	3E
Fairfield: Wayne	2S	8E
Fairfield East: Wayne	2S	8E
Fairman: Marion, Clinton	3N	1E-1W
Fitzgerrell (a): Jefferson	4S	1E
Flannigan: Hamilton	6S	5E
Flora: Clay	3N	6-7E
Flora South: Clay	2N	6E
Francis Mills: Saline	7S	7E
Friendsville (c): Wabash	1N	13W
Friendsville Central: Wabash	1N	13W
Friendsville North: Wabash	1N	12-13W
Friendsville South (c): Wabash	1N-1S	13W
Frogtown North: Clinton	2-3N	3-4W
Gallagher (c): Richland	2N	9E
Gards Point: Wabash	1N	14W
Gards Point North: Wabash	1N	14W
Gays (a): Moultrie	12N	6E
Geff (c): Wayne	1S	7-8E
Geff West (c): Wayne	1S	7E
Goldengate Consolidated: Wayne, White	2-4S	9E
Goldengate East: Wayne	3S	9E
Goldengate North: Wayne	2S	9E
Goldengate West: Wayne	2S	9E
Gossett (b): White	7S	8E
Grandview: Edgar	12-13N	13W
Grayville (c): Edwards, White	3S	10,11E,14W
Grayville West (c): White, Edwards	3S	10E
Griffin (c): Wabash	3S	14W
Half Moon: Wayne	1S	9E
Harrisburg (gas): Saline	8S	6E
Helena (c): Lawrence	2N	13W
Herald: White, Gallatin	6-7S	9E
Herald East: White, Gallatin	7S	9-10E
Herald North: White	6S	9E
Hidalgo (a): Jasper	8N	10E
Hidalgo North: Cumberland	9N	9E
Hill (a): Effingham	6N	6E
Hoffman: Clinton	1N	2W
Hoodville (c): Hamilton	5-6S	6E
Hoodville East (a): Hamilton	5S	7E
Hoosier (c): Clay	4N	7E
Hoosier North (c): Clay	5N	7E
Hord: Clay	5N	6E
Hord South: Clay	5N	6E
Huey (b): Clinton	2N	2W
Hunt City (a): Jasper	7N	10E
Hunt City East: Jasper	7N	14W
Hunt City South: Jasper	7N	11E
Hutton (a): Coles	11N	10E
Ina (a): Jefferson	4S	2E
Ina North: Jefferson	4S	3E
Inclose: Edgar, Clark	12N	13-14W
Ingraham (b): Clay	4N	8E
Ingraham West (c): Clay	5N	7E
Inman (c): Gallatin	8S	9-10E
Inman Central (c): Gallatin	7-8S	9-10E
Inman East Consolidated: Gallatin	7-8S	10E
Inman North (c): Gallatin	8S	9E
Inman South (c): Gallatin	8S	9E
Inman West Consolidated: Gallatin	7-8S	9-10E
Iola Consolidated (b); Clay, Effingham	5-6N	5E

Pool: County	Twp.	Range
Iola South: Clay	4N	5E
Iola West (a): Clay	5N	5E
Iron: White	6S	8E
Irvington: Washington	1S	1W
Irvington East: Jefferson	1S	1E
Iuka: Marion	2N	4E
Johnsonville Consolidated: Wayne	1N-1S	6-7E
Johnsonville North: Wayne	1N	6E
Johnsonville South (b): Wayne	1S	6E
Johnsonville West (b): Wayne	1N	5-6E
Junction: Gallatin	9S	9E
Junction North: Gallatin	8-9S	9E
Junction City South: Marion	2N	1E
Keensburg Consolidated (c): Wabash	2S	13-14W
Keensburg East (a): Wabash	2S	13W
Keensburg South: Wabash	2-3S	13W
Keenville: Wayne	1S	5E
Keenville East: Wayne	1S	5E
Kell (a): Jefferson	1S	3E
Kenner: Clay	3N	5-6E
Kenner North: Clay	3N	6E
Kenner South (a): Clay	2N	5E
Kenner West: Clay	3N	5E
Keyesport: Clinton	3N	2W
King: Jefferson	3-4S	3E
Kinmundy: Marion	4N	3E
Laclede (b): Fayette	5N	4E
Lakewood: Shelby	10N	2-3E
Lancaster: Wabash, Lawrence	1-2N	13W
Lancaster Central: Wabash	1N	13W
Lancaster East: Wabash	2N	13W
Lancaster North (c): Lawrence	2N	13W
Lancaster South: Wabash	1N	13W
Lancaster West (c): Edwards, Wabash	1N	14W
Lawrence West: Lawrence	3N	13W
Leech Consolidated (c): Wayne, White	3S	9E
Lexington: Wabash	1S	14W
Lexington North: Wabash	1S	14W
Lillyville: Cumberland, Effingham	8-9N	6-7E
Livingston: Madison	6N	6W
Livingston East: Madison	6N	6W
Livingston South: Madison	6N	6W
Locust Grove: Wayne	1N	9E
Long Branch: Saline, Hamilton	7S	6E
Louden: Fayette, Effingham	6-9N	2-4E
Lynchburg: Jefferson	3S	4E
McKinley: Washington	3S	4W
Maple Grove Consol.: Edwards, Wayne	1N	9-10E
Maple Grove East (c): Edwards	1N	10,11E,14W
Maple Grove South (a): Edwards	1N	10E
Marcoe (a): Jefferson	3S	2E
Marine: Madison	4N	6W
Marion: Williamson	9S	3E
Markham City: Jefferson	2-3S	4E
Markham City North: Jefferson, Wayne	2S	4-5E
Markham City West: Jefferson	2-3S	4E
Mason: Effingham	6N	5E
Mason North: Effingham	6N	5E
Mason South (c): Effingham Clay	5-6N	5E
Massilon: Wayne, Edwards	1S	9-10E
Massilon South (a): Edwards	1S	10E
Mattoon (b): Coles	11-12N	7E
Maud Central (c): Wabash	1S	13W
Maud Consolidated (c): Wabash	1N,1-2S	13W
Maud North Consolidated (c): Wabash	1-2S,1N	13-14W
Maud West (c): Wabash	1S	13W
Maunie (c): White	6S	10-11E
Maunie East (a): White	6S	11E
Maunie North: White	5S	10,11E,14W
Maunie South: White	6S	10-11E
Maunie West (b): White	6S	10E
Mayberry: Wayne	2-3S	6E
Mayberry North (a): Wayne	2S	6E
Melrose: Clark	9N	13W
Merriam: Wayne	2S	8E
Miletus: Marion	4N	4E
Mill Shoals: White, Hamilton, Wayne	2-4S	7-8E
Mills Prairie (a): Edwards	1N	14W
Mills Prairie North: Edwards	1N	14W
Mitchell (c): Edwards, Wayne	2S	9-10E
Mt. Auburn: Christian	15N	2W
Mt. Carmel: Wabash	1N-1S	12W
Mt. Carmel West (c): Wabash	1S	13W
Mt. Erie (c): Wayne	1S	8E
Mt. Erie North: Wayne	1N	9E
Mt. Erie South (c): Wayne	1S	8E
Mt. Olive: Montgomery	8N	5W
Mt. Vernon: Jefferson	3S	3E
Nason: Jefferson	3S	2E
New Bellair (b): Crawford	8N	13W

Pool: County	Twp.	Range
New Harmony Consolidated: White, Wabash, Edwards	1N,1-5S	13-14W
New Harmony South (Ill.): White	5S	14W
New Harmony South (Ind.): White	5S	14W
New Haven Consolidated: White	7S	10-11E
New Haven North (c): White	7S	10E
New Haven West (c): Gallatin	7S	10E
New Memphis: Clinton	1S	5W
New Memphis South (a):Clinton	1S	5W
Newton (b): Jasper	6N	9E
Newton North (a): Jasper	7N	10E
Newton West (b): Jasper	6-7N	9E
Noble (c): Richland, Clay	2-4N	8-9E
Noble North (c): Richland	4N	9E
Noble South (c): Richland	3N	9E
Noble West: Clay	3N	8E
Oak Point: Clark	9N	14W
Odin: Marion	2N	1-2E
Okawville: Washington	1S	4W
Olney Consolidated: Richland	4N	10E
Olney East (c): Richland	4N	10E
Olney South (b): Richland	3N	10E
Omaha: Gallatin	7-8S	8E
Omaha East: Gallatin	8S	8E
Omaha South: Gallatin	8S	8E
Omaha West: Saline	7-8S	7E
Omega (a): Marion	3N	4E
Orchardville: Wayne	1N	5E
Oskaloosa: Clay	3-4N	5E
Oskaloosa East: Clay	3N	5-6E
Oskaloosa South: Clay	3N	5E
Pana: Christian	11-12N	1E
Panama: Bond, Montgomery	7N	3-4W
Parkersburg Consolidated: Richland, Edwards	1-3N	10,11E,14W
Parkersburg North (c):Richland	3N	14W
Parkersburg South: Edwards	1N	14W
Parkersburg West: Richland, Edwards	2N	10E
Passport: Clay	4N	8E
Passport South: Richland	4N	9E
Patoka: Marion	4N	1E
Patoka East: Marion	4N	1E
Patoka West: Fayette	4N	1W
Patton (c): Wabash	1N	12W
Patton West (c): Wabash	1N	12W
Phillipstown Consolidated: White, Edwards	3-5S	10,11E,14W
Phillipstown South: White	5S	10E
Pinkstaff (a): Lawrence	4N	11W
Plainview: Macoupin	9N	8W
Posen: Washington	3S	2W
Posey: Clinton	1N	2W
Posey East: Clinton	1N	2W
Raccoon Lake: Marion	1N	1E
Raymond: Montgomery	10N	4-5W
Raymond East: Montgomery	10N	4W
Reservoir: Jefferson	1S	3E
Richview: Washington	2S	1W
Ridgway (a): Gallatin	8S	8E
Riffle: Clay	4N	6E
Rinard (a): Wayne	2N	7E
Rinard North: Wayne	2N	7E
Ritter: Richland	3N	10-11E
Ritter North: Richland	3N	11E
Roaches: Jefferson	2S	1E
Roaches North: Jefferson	2S	1E
Roby (a): Sangamon	15N	3W
Rochester: Wabash	2S	13W
Roland: White, Gallatin	6-7S	8E
Roland West: Saline	7S	7E
Roundprairie (c): Wayne	1S	6E
Ruark: Lawrence	2N	12W
Ruark West Consol.: Lawrence	2N	13W
Rural Hill (c): Hamilton	6-7S	5-6E
Rural Hill North (a): Hamilton	5S	5E
Rural Hill West: Hamilton	6S	5E
Russellville (gas): Lawrence	4-5N	10-11W
St. Francisville East: Lawrence	2N	11W
St. Jacob: Madison	3N	6W
St. James: Fayette	5-6N	2-3E
St. Paul: Fayette	5N	3E
Ste. Marie: Jasper	5N	14W
Ste. Marie East (a):Jasper	6N	14W
Ste. Marie West: Jasper	6N	10E
Sailor Springs Consolidated: Clay, Effingham	3-6N	6-7E
Sailor Springs Central (b): Clay	4N	7-8E
Sailor Springs East (a):Clay	4N	8E
Sailor Springs North (a): Clay	4N	8E
Sailor Springs South (c): Clay	3N	7E
Sailor Springs West (c): Clay	4N	7E
Salem: Marion	1-2N	1-2E
Samsville (a): Edwards	1N	11E
Samsville North: Edwards	1N	14W

Pool: County	Twp.	Range
Samsville West: Edwards	1N	10E
Sandoval West: Clinton	2N	1W
Santa Fe (a): Clinton	1N	3W
Schnell: Richland	2N	9E
Schnell South: Clay	2N	8E
Seminary: Richland	2N	10E
Sesser: Franklin	5-6S	1-2E
Shattuc: Clinton	2N	1W
Shawneetown (a): Gallatin	9S	9E
Shawneetown East: Gallatin	9S	10E
Shawneetown North (a):Gallatin	9S	10E
Shelbyville (b): Shelby	11N	4E
Shelbyville East: Shelby	11N	4E
Sims (c): Wayne	1S	6E
Sims North (c): Wayne	1S	6E
Sorento (b): Bond	6N	4W
Sparta South (a): Randolph	5S	5W
Springerton (c): Hamilton	4S	7E
Stanford: Clay	3N	7-8E
Stanford South: Clay	2N	7E
Stanford West: Clay	3N	7E
Staunton: Macoupin	7N	7W
Stewardson: Shelby	10N	5E
Stokes-Brownsville: White	5-6S	8-9E
Storms: White	5-6S	9-10E
Stringtown: Richland	4-5N	11E-14W
Stringtown East (a): Richland	4N	14W
Sumner: Lawrence	4N	13W
Sumpter: White	4S	9E
Sumpter East: White	4S	10E
Sumpter North: White	4S	9E
Sumpter South: White	4-5S	9E
Sumpter West: White	4S	9E
Tamaroa: Perry	4S	1W
Taylor Hill (b): Franklin	5S	4E
Thackeray: Hamilton	5S	7E
Thompsonville (a): Franklin	7S	4E
Thompsonville East: Franklin	7S	4E
Thompsonville North: Franklin	7S	4E
Tilden: Randolph	4S	5W
Toliver (a): Clay	5N	6E
Toliver East: Clay	5N	6-7E
Tonti: Marion	2-3N	2E
Trumbull: White	5S	9E
Valier: Franklin	6S	2E
Waggoner (a): Montgomery	11N	5W
Wakefield (a): Jasper	5N	9E
Walpole: Hamilton	6-7S	6E
Walpole South: Hamilton	7S	6E
Waltonville: Jefferson	3S	2E
Wamac East: Marion	1N	1E
Waverly (gas): Morgan	13N	8W
Weaver: Clark	11N	10W
West End: Hamilton, Saline	7S	5E
West Frankfort: Franklin	7S	2-3E
West Frankfort South (c): Franklin	7S	2-3E
West Liberty (c): Jasper	5N	10E
Westfield East: Clark	11-12N	14W
Westfield North: Coles	12N	14W
Whittington: Franklin	5S	3E
Whittington South: Franklin	5-6S	3E
Whittington West: Franklin	5S	2E
Williams: Jefferson	3S	2E
Williams South: Jefferson	3S	2E
Willow Hill Consolidated (c): Jasper	6-7N	10E
Willow Hill East: Jasper	6-7N	10-11E
Willow Hill North (c): Jasper	7N	10E
Woburn Consolidated: Bond	6N	2W
Woburn South (c): Bond	6N	2W
Woodlawn: Jefferson	2-3S	1-2E
Xenia: Clay	2N	5E
Xenia East: Clay	2N	5E
Zenith: Wayne	2N	5E
Zenith North: Wayne	2N	6E
Zenith South: Wayne	1N	5E

(a) Abandoned.
(b) Abandoned, revived.
(c) Consolidated with other pools.

Date of issue: March 13, 1953.

ABBREVIATIONS USED IN THIS REPORT

Abd.—Abandoned
BO—Barrels of oil
BOF—Barrels of oil flowing
BOP—Barrels on pump
BW—Barrels of water
C—Center
CDU—Completion data unreported; to be given when available
CO—Cleaning out
COAS—Cleaning out after shot
Comp.—Completed
Crg.—Coring
Csg.—Casing
D & A—Dry and abandoned
Drlg.—Drilling
DST—Drill stem test
E—East ½
Est.—Estimated
Fm.—Formation
Fsg.—Fishing
IP—Initial production
L—Line
Loc.—Location
Ls.—Limestone
MIM—Moving in material
MIRT—Moving in rotary tools
MIST—Moving in standard tools
N—North ½
NE—Northeast ¼
NR—No report
NW—Northwest ¼
PB—Plugged back
POP—Putting on pump
RU—Rigging up
RURT—Rigging up rotary tools
RUST—Rigging up standard tools
S—South ½
SD—Shut down
SDO—Shut down orders
SDR—Shut down for repairs
SE—Southeast ¼
SG—Show of gas
Sh.—Shale
SIGW—Shut in gas well
SITR—Shut in tank room
SO—Show of oil
Spd.—Spudded or spudding
Ss.—Sandstone
SSO—Slight show of oil
SW—Southwest ¼
Swb.—Swabbing
SWD—Salt water disposal well
Temp. abd.—Temporarily abandoned
TD—Total depth
Tstg.—Testing
Twp.—Township
UR—Underreaming
W—West ½
WF—Wildcat far (more than 2 miles from production)
WN—Wildcat near (½ to 2 miles from production)
WOC—Waiting for cement to set
WOST—Waiting on standard tools
330′ S—330 feet from the south line

(36485—15M—9-51) 2

3.2805
LL
op.1

State of Illinois
William G. Stratton, Governor
Department of Registration and Education
Vera M. Binks, Director

Division of the
STATE GEOLOGICAL SURVEY
M. M. Leighton, Chief
Urbana, Illinois

No. 197 OIL AND GAS DRILLING REPORT For March 1953

Monthly Report
OIL AND GAS DRILLING IN ILLINOIS

By

Virginia Kline and Eugene Frund

Summary by Counties

	Completed Wells	Producing Wells	Drilling Wells	Locations	Permits to Drill°	
					Total	Wildcat
Bond	0	0	0	0	1	0
Brown	0	0	1	0	0	0
Christian	2	2	6	0	8	1
Clark	3	1	1	2	24	1
Clay	5	2	3	2	5	2
Clinton	6	2	2	0	3	1
Coles	1	0	0	0	1	1
Crawford	0	0	14	1	70	2
Cumberland	0	0	1	0	4	0
Edgar	1	0	5	0	5	0
Edwards	11	7	15	0	21	1
Effingham	0	0	1	1	1	0
Fayette	1	0	0	0	4	0
Franklin	0	0	1	0	0	0
Gallatin	6	6	7	1	11	0
Hamilton	2	2	5	1	2	0
Iroquois	0	0	1	0	0	0
Jackson	0	0	0	2	1	1
Jasper	1	1	2	0	1	0
Jefferson	2	0	0	1	4	3
Kendall	0	0	1	0	0	0
Lawrence	7	4	18	2	17	2

(Concluded on page 3)

Summary by Counties (Concluded)

	Completed Wells	Producing Wells	Drilling Wells	Locations	Permits to Drill° Total	Permits to Drill° Wildcat
McDonough	1	0	1	0	0	0
Macon	0	0	1	0	4	1
Macoupin	2	0	2	1	2	1
Madison	6	0	1	0	10	2
Marion	2	2	2	4	54	1
Monroe	0	0	1	0	0	0
Montgomery	3	0	1	0	3	2
Morgan	1	0	0	0	6	0
Perry	0	0	2	1	2	1
Pulaski	0	0	2	0	0	0
Randolph	1	0	1	0	1	0
Richland	3	0	7	1	5	1
Saline	1	1	1	0	1	1
Shelby	1	0	0	0	1	1
Tazewell	0	0	1	0	0	0
Wabash	1	0	2	0	5	0
Washington	1	0	1	0	3	1
Wayne	14	10	22	4	23	3
White	9	5	20	4	20	4
Williamson	0	0	0	1	0	0
Winnebago	0	0	1	0	1	0
	94	45	153	29	324	34

o Issued by Department of Mines and Minerals, Springfield, Illinois, March 2, 1953, through March 28, 1953.

Average Initial Production of Oil Wells
By Years, 1937 - 1951
and by Months, January 1952 - March 1953

	Oil Wells	Total IP	Ave. IP/Well
1937	284	78,499	276
1938	1,984	543,958	274
1939	2,946	1,117,750	379
1940	3,064	1,753,171	572
1941	2,912	807,784	278
1942	1,167	211,639	181
1943	1,064	130,712	123
1944	1,296	143,717	119
1945	1,178	161,452	137
1946	1,419	173,336	122
1947	1,152	108,807	94
1948	1,363	149,595	110
1949	1,486	136,132	92
1950	1,335	105,080	79
1951	953	77,003	81
1952			
Jan.	50(4)*	3,949	79
Feb.	48(4)	2,528	53
Mar.	66(2)	5,576	84
Apr.	45(1)	3,177	71

1952	Oil Wells	Total IP	Ave. IP/Well
May	73(7)	5,413	74
June	88(9)	7,274	83
July	82(4)	8,323	101
Aug.	117(23)	7,104	61
Sept.	73(4)	5,278	72
Oct.	90(10)	7,414	82
Nov.	98(9)	7,087	72
Dec.	52(3)	3,859	74
	882(80)	66,982	76
1953			
Jan.	108(15)	9,121	84
Feb.	65(7)	6,764	104
Mar.	59(14)	3,668	62

* Figures in parentheses indicate number of old wells reworked included in totals.

Pool Revival in March: Wakefield.

Pool Abandoned in March: Massilon.

Well Completions in Illinois
Summary by Years, 1936-1951
and by Months, January 1952 - March 1953

	Pool Wells			Wildcat Wells				
	Oil	Gas	Dry	New Pools	Extensions	Dry Near(a)	Dry Far(b)	Total
1936	48	3	9	1	1	31(c)		93
1937	262	1	58	10	14	104		449
1938	1,957	26	176	17	10	350		2,536
1939	2,916	24	199	28	2	448		3,617
1940	3,015	15	220	31	18	475		3,755
1941	2,827	13	375	46	40	507		3,807
1942	1,078	13	376	43	48	158	303	2,017
1943	987	9	353	28	66	151	217	1,811(20)*
1944	1,158	6	413	29	42	122	233	2,003(12)
1945	1,021	0	297	26	47	181	206	1,778(15)
1946	1,293	4	448	32	58	256	288	2,379(17)
1947	998	7	528	28	69	245	193	2,068(22)
1948	1,228	13	641	28	47	350	203	2,510(21)
1949	1,350	4	673	24	69	351	302	2,773(32)
1950	1,210	16	861	25	77	417	311	2,917(23)
1951	846	7	714	41	53	431	314	2,406(23)
1952								
Jan.	45	1	31	1	2	19	11	110(2)
Feb.	44	0	29	2	2	15	8	100(4)
Mar.	59	1	38	3	3	19	13	136(1)
Apr.	38	1	35	2	5	24	20	125(1)
May	61	0	58	2	6	32	26	185(3)
June	81	3	60	1	2	31	27	205(5)
July	73	1	73	0	8	34	32	221(3)
Aug.	91	5	75	2	9	44	32	258(8)
Sept.	63	3	67	5**	2	31	15	186
Oct.	73	0	77	3	6	39	28	226(2)
Nov.	86	2	87	0	8	35	24	242(6)
Dec.	44	0	37	3	2	20	12	118
	758	17	667	24	55	343	248	2,112(35)
1953								
Jan.	93	1	69	0	6	21	18	208(6)
Feb.	57	0	48	3	1	19	15	143(3)
Mar.	53	0	27	0	0	12	10	102(8)

* Figures in parentheses refer to number of producing wells included in total which had previously been completed as dry holes.

** Includes one gas well.

(a) One-half mile to two miles from nearest production.

(b) Over two miles from nearest production.

(c) Total wildcats (Nears and fars not distinguished until 1941).

Permits to Drill Wells*
Summary by Years, 1943-1951
and by Months, January 1952 - March 1953

	Wildcat	Pool	SWD	Structure Tests	Wells Reworked: Wildcat	Wells Reworked: Pool	Wells Reworked: Other	Secondary Recov.: Water Input	Secondary Recov.: Gas, Air Inputs	Total
1943	557	1,323	37	20	42	192	24	39	135	2,369
1944	674	1,581	27	60	37	205	142	54	23	2,803
1945	524	1,450	19	53	29	170	150	112	7	2,514
1946	705	1,732	15	102	15	98	79	82	18	2,846
1947	589	1,615	8	126	21	109	106	155	3	2,732
1948	727	2,107	8	185	5	85	101	509	1	3,728
1949	871	2,155	26	20	19	78	187	153	5	3,514
1950	921	2,253	21	151	19	67	141	302	1	3,876
1951	976	1,776	19	149	24	59	193	345	0	3,541
1952										
Jan.	28	77	0	0	0	2	14	59	0	180
Feb.	36	83	2	1	3	0	8	7	0	140
Mar.	47	132	5	11	1	4	12	27	0	239
Apr.	60	125	0	3	2	3	12	32	1	238
May	90	171	1	3	3	12	31	97	0	408
June	82	184	4	29	4	3	10	56	0	372
July	77	167	0	22	1	13	23	52	0	355
Aug.	66	191	0	29	2	13	68	45	0	414
Sept.	68	202	0	11	6	10	51	53	0	401
Oct.	82	197	2	15	3	3	41	33	0	376
Nov.	71	208	2	15	0	13	35	50	1	395
Dec.	48	181	0	29	0	8	17	12	0	295
	755	1,918	16	168	25	84	322	523	2	3,813
1953										
Jan.	20	160	0	10	0	9	40	20	0	259
Feb.	33	126	0	14	2	21	36	22	1	255
Mar.	34	136	0	15	4	24	60	51	0	324

* Permits to drill are issued by the Dept. of Mines and Minerals, Springfield, Ill.

Wells in the New Pools*, March 31, 1953 (a)

County and Pool	Producing Wells	Abandoned Wells	Dry Holes	Drilling Wells	Locations
Bond: Beaver Creek North	2	2	8	0	0
Sorento	1	6	7	0	0
Woburn Consol.	58	10	25	0	0
Bond, Clinton: Beaver Creek	13	3	16	0	0
Bond, Montgomery: Panama	3	8	16	0	0
Christian: Assumption	9	0	0	3	0
Assumption North	129	12	18	0	0
Assumption South	2	1	3	0	0
Mt. Auburn	2	2	5	1	0
Pana	5	0	0	0	0
Clark: Melrose	1	0	0	1	0
Oak Point	1	0	6	0	0
Weaver	29	6	9	0	0
Westfield East	8	4	20	0	1
Clay: Bible Grove South	2	0	4	0	0
Clay City North	13	3	10	0	0
Clay City West	12	5	9	0	0
Flora	20	11	15	0	0
Flora South	3	1	6	0	0
Hord	5	0	7	0	0
Hord South	12	0	10	0	0
Ingraham	26	6	15	0	0
Iola South	12	3	9	0	0
Kenner	36	8	13	0	0
Kenner North	28	4	8	0	0
Kenner West	30	0	5	0	0
Noble West	1	0	1	0	0
Oskaloosa	36	0	11	0	0
Oskaloosa East	2	1	6	0	0
Oskaloosa South	2	0	1	0	0
Passport	38	12	19	1	0
Riffle	4	1	5	0	0
Sailor Springs Central	1	1	0	0	0
Schnell South	1	1	3	0	0
Stanford	14	4	15	0	0
Stanford South	13	5	8	0	0
Stanford West	1	2	6	0	0
Toliver East	4	0	8	0	0
Xenia	1	0	5	0	0
Xenia East	15	0	4	0	0
Clay, Effingham: Iola Consolidated	165	39	64	0	0
Sailor Springs Consolidated	525	89	208	21	3
Clay, Wayne, Richland, Jasper:					
Clay City Consolidated	2300	840	833	0	0

(a) For alphabetical list of oil and gas fields in Illinois, see page 42.

Wells in the New Pools*, March 31, 1953 (Continued)

County and Pool	Producing Wells	Abandoned Wells	Dry Holes	Drilling Wells	Locations
Clinton: Bartelso East	9	0	5	0	0
Bartelso South	2	1	3	0	0
Bartelso West	7	5	12	1	0
Beaver Creek South	21	16	36	0	0
Boulder	29	7	14	0	0
Carlyle North	34	4	22	1	0
Carlyle South	2	0	5	0	0
Centralia West	3	6	9	0	0
Frogtown North	25	1	13	0	0
Hoffman	17	33	13	0	0
Huey	4	3	4	0	0
Keyesport	7	5	10	0	0
New Memphis	4	0	0	0	0
Posey	1	1	7	0	0
Posey East	1	0	0	0	0
Sandoval West	1	0	3	0	0
Shattuc	25	3	19	0	0
Clinton, Marion: Centralia	459	536	83	0	0
Coles: Mattoon	365	55	77	0	0
Westfield North	1	1	8	0	0
Crawford: New Bellair	1	2	1	0	0
Cumberland: Hidalgo North	1	1	1	0	0
Cumberland, Effingham: Lillyville	8	0	7	0	0
Edgar: Dudley	58	12	43	1	0
Elbridge	28	10	9	0	0
Grandview	2	10	12	0	0
Edgar, Clark: Inclose	1	11	14	0	0
Edwards: Albion East	25	6	24	1	0
Bone Gap Consol.	34	21	27	0	0
Bone Gap East	1	1	6	0	0
Browns South	1	1	3	0	0
Ellery East	5	0	1	2	0
Mills Prairie North	1	0	0	0	0
Parkersburg South	4	2	9	0	0
Samsville North	8	6	11	0	0
Samsville West	5	0	5	0	0
Edwards, Wabash: Browns	38	10	16	0	0
Edwards, Wayne: Ellery Consolidated	88	9	47	1	0
Maple Grove Consolidated	68	19	30	0	0
Edwards, White: Albion Consol.	313	44	124	3	0
Effingham: Bible Grove North	4	3	3	0	0
Eberle	5	1	3	0	0
Elliottstown North	2	0	2	0	0
Mason	4	8	11	0	0
Mason North	7	2	3	0	0

Wells in the New Pools*, March 31, 1953 (Continued)

County and Pool	Producing Wells	Abandoned Wells	Dry Holes	Drilling Wells	Locations
Fayette: Laclede	3	1	3	0	0
Patoka West	13	3	9	0	0
St. James	142	49	22	0	0
St. Paul	13	4	7	0	0
Fayette, Effingham: Louden	1993	177	232	1	1
Franklin: Akin	13	2	12	0	0
Akin West	6	0	6	0	0
Benton	153	90	17	0	0
Benton North	43	6	21	0	0
Bessie	1	0	2	0	0
Ewing	3	5	11	0	0
Sesser	19	8	14	1	0
Taylor Hill	2	1	3	0	0
Thompsonville East	6	0	6	0	0
Thompsonville North	50	20	42	0	0
Valier	1	0	1	0	0
West Frankfort	60	6	34	0	0
Whittington	16	2	26	0	0
Whittington South	10	0	4	0	0
Whittington West	3	10	5	0	0
Gallatin: Ab Lake	1	1	1	0	0
Inman East Consol.	273	27	66	0	0
Inman West Consol.	151	27	101	0	0
Junction	1	17	14	0	0
Junction North	2	3	9	0	0
Omaha	40	7	34	0	0
Omaha East	1	0	2	0	0
Omaha South	2	0	2	1	0
Shawneetown East	1	0	1	0	0
Hamilton: Aden South	17	2	10	0	0
Belle Prairie	10	1	13	0	0
Blairsville West	8	2	10	0	0
Broughton	1	0	1	0	0
Bungay Consolidated	148	26	68	2	0
Cantrell	15	4	8	0	0
Cantrell North	7	0	7	0	0
Cantrell South	22	1	11	3	0
Dahlgren	2	41	13	0	0
Dale Consol.	698	176	194	0	0
Flannigan	12	0	9	0	0
Rural Hill West	2	0	2	0	0
Thackeray	45	5	22	0	0
Walpole	92	2	49	0	0
Walpole South	2	0	7	0	0
Hamilton, Saline: West End	8	3	10	0	0
Jackson: Elkville	1	0	3	0	0
Jasper: Bogota	7	1	6	0	0
Bogota South	18	5	11	0	0

Wells in the New Pools*, March 31, 1953 (Continued)

County and Pool	Producing Wells	Abandoned Wells	Dry Holes	Drilling Wells	Locations
Hunt City East	1	0	0	0	0
Hunt City South	3	1	4	0	0
Newton	2	2	5	0	0
Newton West	1	2	2	0	0
Ste. Marie	16	7	9	0	0
Ste. Marie West	4	0	6	0	0
Wakefield	1	1	4	0	0
Willow Hill East	6	11	19	0	0
Jefferson: Belle Rive	3	2	6	0	0
Boyd	107	8	12	0	0
Coil West	7	8	6	0	0
Cravat	9	2	4	0	0
Divide	9	2	7	0	0
Divide East	32	7	19	0	0
Divide South	4	0	8	0	0
Divide West	39	8	8	0	0
Ina North	1	0	3	0	0
Irvington East	2	0	3	0	0
King	31	8	34	0	0
Lynchburg	2	0	5	0	0
Markham City	11	8	9	0	0
Markham City West	31	3	12	0	0
Mt. Vernon	3	4	9	0	0
Nason	1	0	1	0	0
Reservoir	9	1	8	0	0
Roaches	7	6	10	0	0
Roaches North	32	2	6	0	0
Waltonville	3	1	6	0	0
Williams	16	1	5	0	0
Williams South	1	0	3	0	0
Woodlawn	139	48	35	0	0
Jefferson, Marion: Dix	98	9	19	0	1
Jefferson, Wayne: Markham City North	9	7	7	0	0
Lawrence: Beman	12	9	5	0	0
Beman East	3	2	3	0	0
Lawrence West	7	0	8	3	1
Ruark	15	9	29	0	0
Ruark West Consolidated	31	4	22	0	0
Russellville (gas)	1	59	15	1	0
St. Francisville East	15	0	6	0	0
Sumner	1	1	6	0	0
Macoupin: Carlinville North	1	5	3	1	0
Plainview	1	0	5	0	0
Staunton	1	0	0	0	0
Madison: Livingston	34	6	88	1	0
Livingston East	1	0	2	0	0
Livingston South	19	2	32	0	0
Marine	134	11	27	0	0
St. Jacob	44	9	6	0	0

Wells in the New Pools*, March 31, 1953 (Continued)

County and Pool	Producing Wells	Abandoned Wells	Dry Holes	Drilling Wells	Locations
Marion: Alma	3	2	5	0	0
Exchange	1	0	5	0	0
Iuka	1	2	3	0	0
Junction City South	1	0	5	0	0
Kinmundy	2	0	10	0	0
Miletus	12	2	5	0	0
Odin	28	1	10	0	0
Patoka	87	83	34	0	0
Patoka East	54	8	10	0	0
Raccoon Lake	47	0	15	1	0
Salem	1983	488	94	1	0
Tonti	79	15	15	0	0
Wamac East	4	0	8	0	0
Marion, Clinton: Fairman	27	14	23	0	0
Montgomery: Mt. Olive	2	5	7	0	0
Raymond	3	7	23	0	0
Raymond East	5	0	6	0	0
Morgan: Waverly (gas)	8	0	5	0	0
Perry: Tamaroa	12	3	12	1	0
Randolph: Tilden	6	0	1	1	0
Richland: Amity	1	3	6	0	0
Calhoun East	5	0	9	0	0
Calhoun North	1	1	3	0	0
Olney Consol.	46	42	45	2	0
Olney South	28	3	15	2	0
Passport South	4	0	6	0	0
Ritter	2	1	9	0	0
Ritter North	2	0	1	0	0
Schnell	2	2	7	0	0
Seminary	6	2	6	0	0
Stringtown	28	4	17	0	0
Richland, Edwards: Parkersburg Cons.	162	67	95	7	0
Parkersburg West	8	2	11	0	0
Richland, Jasper: Dundas East	52	6	37	0	0
Richland, Wayne: Calhoun Consol.	76	24	45	0	0
Saline: Eldorado	1	2	5	0	0
Francis Mills	1	0	2	0	0
Harrisburg (gas)	1	0	0	0	0
Omaha West	6	0	4	0	0
Roland West	1	0	5	0	0
Saline, Hamilton: Long Branch	5	2	13	0	0
Shelby: Clarksburg	1	1	4	0	0
Lakewood	11	1	8	0	0
Shelbyville	1	4	6	0	0
Shelbyville East	1	0	3	0	0
Stewardson	5	1	1	0	0
Wabash: Bellmont	3	1	5	0	0
Browns East	40	10	17	0	0
Friendsville Central	1	2	3	0	0
Friendsville North	7	6	21	0	0

Wells in the New Pools*, March 31, 1953 (Continued)

County and Pool	Producing Wells	Abandoned Wells	Dry Holes	Drilling Wells	Locations
Gards Point	1	0	6	0	0
Gards Point North	1	0	2	0	0
Keensburg South	7	1	20	0	0
Lancaster Central	5	9	6	0	0
Lancaster East	4	0	11	0	0
Lancaster South	6	2	7	0	0
Lexington	6	4	11	0	0
Lexington North	2	0	2	0	0
Mt. Carmel	298	121	83	0	0
Rochester	26	8	20	0	0
Wabash, Edwards: Berryville Consol.	11	6	21	0	0
Wabash, Lawrence: Lancaster	58	42	37	0	0
Washington: Beaucoup	7	0	2	1	0
Beaucoup South	14	1	3	0	0
Cordes	97	45	14	0	0
Dubois	12	12	16	0	0
Dubois West	1	0	4	0	0
Irvington	74	19	15	0	0
McKinley	3	14	12	0	0
Okawville	3	0	1	0	0
Posen	3	0	4	0	0
Richview	1	0	5	0	0
Wayne: Barnhill	36	42	25	1	0
Cisne North	4	7	10	0	0
Coil	12	5	11	0	0
Covington South	3	5	7	0	0
Fairfield	55	11	29	1	0
Fairfield East	4	0	4	0	0
Goldengate East	1	0	0	0	0
Goldengate North	2	1	1	0	0
Goldengate West	8	1	8	1	0
Half Moon	22	3	11	0	0
Johnsonville Consol.	324	65	81	1	0
Johnsonville North	1	0	5	0	0
Johnsonville South	13	8	13	0	0
Johnsonville West	14	7	17	0	0
Keenville	45	6	21	0	0
Keenville East	3	0	3	0	0
Locust Grove	6	0	8	0	0
Mayberry	3	4	9	0	0
Merriam	1	0	2	0	0
Mt. Erie North	3	4	15	0	0
Orchardville	3	0	3	0	0
Rinard North	9	0	10	0	0
Zenith	1	1	5	0	0
Zenith North	13	0	7	0	0
Zenith South	7	7	8	0	0
Wayne, Hamilton: Aden Consol.	73	18	23	0	0

Wells in the New Pools*, March 31, 1953 (Continued)

County and Pool	Producing Wells	Abandoned Wells	Dry Holes	Drilling Wells	Locations
Wayne, White: Goldengate Consol.	127	35	66	0	0
White: Black River	1	0	1	0	0
Burnt Prairie South	1	0	1	0	0
Carmi	2	4	9	0	0
Carmi North	4	1	6	0	0
Centerville	7	1	9	2	0
Centerville East	79	10	26	1	0
Concord	90	14	24	0	0
Concord East Consol.	5	3	13	0	0
Concord North	4	0	4	0	0
Concord South Consol.	24	4	17	0	0
Crossville West	1	0	0	0	0
Enfield	4	2	7	0	0
Epworth Consol.	32	5	23	3	0
Gossett	5	2	8	0	0
Herald North	3	2	5	0	0
Iron	42	36	20	1	0
Maunie North	51	10	16	1	0
Maunie South	107	22	36	0	0
Maunie West	5	2	5	0	0
New Harmony South	1	6	9	0	0
New Harmony South (Ind.)	6	0	2	0	0
New Haven Consol.	27	2	9	0	0
Phillipstown South	2	0	4	0	0
Stokes-Brownsville	147	42	53	1	0
Storms	163	51	38	0	0
Sumpter	7	1	14	0	0
Sumpter East	9	0	4	1	0
Sumpter North	3	0	3	1	0
Sumpter South	9	0	13	0	0
Sumpter West	1	0	2	0	0
Trumbull	20	6	20	0	0
White, Edwards: Phillipstown Consol.	284	70	150	2	0
White, Gallatin: Herald Consol.	212	34	124	5	3
Herald East	32	9	28	0	0
Roland	202	34	70	3	1
White, Hamilton, Wayne: Mill Shoals	142	42	56	0	0
White, Wabash, Edwards:					
New Harmony Consolidated	1451	410	446	2	1
Williamson: Marion	1	0	0	0	1
	17,903	5,113	6,592	94	13

* Fields discovered since January 1, 1936, with the exception of those which have been abandoned. For names of consolidated and abandoned pools, see pages 18, 19, and 42.

Illinois Completions and Production

Since January 1, 1936

	Completions°	Producing Wells	Production (Thousands of barrels) New Fields	Old Fields 1,2/	Total 3/
1936	93	52			4,445
1937	449	292	2,884	4,542	7,426
1938	2,536	2,010	19,771	4,304	24,075
1939	3,617	2,970	90,908	4,004	94,912
1940	3,755	3,080	142,969	4,678	147,647
1941	3,807	2,925	128,993	5,145	134,138
1942	2,017	1,179	101,837	4,753	106,590
1943	1,791	1,090(20)a/	77,581	4,675	82,256
1944	1,991	1,229(12)	72,946	4,467	77,413
1945	1,763	1,094(15)	70,839	4,371	75,210
1946	2,362	1,387(17)	70,174	5,123	75,297
1947	2,046	1,102(22)	61,455	5,004	66,459
1948	2,489	1,316(21)	59,623	5,185	64,808
1949	2,741	1,447(32)	58,571	5,930	64,501
1950	2,894	1,328(23)	55,794	6,234	62,028
1951	2,383	947(23)	54,147	6,097	60,244
1952					
January	108	49(2)	4,605	526	5,131
February	96	48(4)	4,331	497	4,828
March	135	66(1)	4,456	516	4,972
April	124	46(1)	4,403	533	4,936
May	182	69(3)	4,306	545	4,851
June	200	87(5)	4,464	528	4,992
July	218	82(3)	4,686	560	5,246
August	250	107(8)	4,538	519	5,057
September	186	73	4,489	539	5,028
October	224	82(2)	4,601	560	5,161
November	236	96(6)	4,310	528	4,838
December	118	49	4,585	581	5,166
	2,077	854(35)	53,774	6,432	60,206
1953					
January	202	100(6)	4,424	580	5,004
February	140	61(3)	4,142*	500*	4,642**
March	94	53(8)	5,489*	610*	5,099**

* Estimated by Illinois State Geological Survey.

** Estimated by Illinois State Geological Survey from Oil and Gas Journal Report.

1/ Production figures based on information furnished by oil companies and pipe line companies.

2/ Includes Devonian production at Sandoval and Bartelso.

3/ From the U. S. Bureau of Mines, except for the months since December 1950.

° Includes only oil and gas producers and dry holes.

a/ Figures in parentheses refer to number of producing wells included in total which had previously been completed as dry holes.

ECONOMIC STATEMENT

Mineral Economics Section

Crude oil from Illinois is marketed in substantial quantities in both the Central Refining District and in the western part of the Appalachian Refining District (District #2). The table shows the ratio of production in Illinois to runs-to-stills and includes both the Central Refining District and District No. 2 of the Appalachian Refining District.

	Domestic Runs-to-stills Central and Appalachian (District No. 2) Refining District*	Production in Illinois Thousands of barrels	Illinois' Percent of Runs-to-stills
1952			
January	41,967	5,131	12.2
February	38,602	4,828	12.5
March	40,996	4,972	12.1
April	37,707	4,936	13.1
May	24,194	4,851	20.0
June	39,461	4,992	12.7
July	42,782	5,246	12.3
August	44,089	5,057	11.5
September	40,739	5,028	12.3
October	41,121	5,161	12.6
November	41,782	4,838	11.6
December	42,761	5,166	12.1
1953			
January	43,789	5,004	11.4
February	38,850**	4,642**	11.9

* U. S. Bureau of Mines Monthly Petroleum Statements.
** Estimated by Illinois State Geological Survey.

Shipments of Illinois Crude Petroleum
(Thousands of barrels)

	Ill.	Ind.	Ky.	Mich.	N.Y.	Ohio	Penn.	W.Va.	Wisc. Minn.
1952									
January	1,785	419	248	462	476	2,529	82	31	98
February	2,001	355	111	329	409	2,214	42	3	2
March	2,074	515	106	462	453	1,984	71	40	2
April	1,946	378	118	410	505	1,305	73	-	2
May	1,454	303	-	499	506	1,285	39	-	3
June	2,253	464	-	617	502	2,121	39	-	2
July	2,240	455	-	283	397	2,584	36	9	1
August	2,067	401	-	544	499	2,345	45	27	1
September	1,826	515	32	475	484	2,607	49	40	-
October	1,985	456	-	430	507	2,496	35	-	1
November	2,048	466	-	291	473	2,019	41	21	-
December	2,049	448	-	393	439	2,971	58	20	-
1953									
January	2,016	458	-	559	594	2,631	49	12	-

Stocks on Hand of Crude Petroleum and Principal Refined Products[a]

(In thousands of barrels)

Month (End of Month)	Year	Stocks of Crude Petroleum		Gasoline		Kerosene		Distillate Fuel Oil		Residual Fuel Oil	
		U.S.	Dist. No. 2[b]	U.S.	Central Rfg. Dist.[c]	U.S.	Central Rfg. Dist.[c]	U.S.	Central Rfg. Dist.[c]	U.S.	Central Rfg. Dist.[c]
February	1947	225,121	70,656	103,672	21,145	11,493	1,024	36,901	2,422	38,480	2,489
February	1948	224,880	65,232	110,999	20,392	10,287	1,777	34,590	4,064	43,156	3,580
February	1949	265,216	76,107	126,054	28,148	18,953	2,720	53,937	8,022	59,398	4,913
February	1950	243,750	68,765	132,796	27,577	16,126	2,526	52,206	6,373	47,828	2,147
February	1951	235,247	72,339	137,243	30,023	13,150	2,292	47,587	6,840	39,409	3,036
February	1952	255,900	83,159	151,912	34,575	18,530	3,432	55,369	9,514	38,295	5,307
March	1952	259,126	83,875	160,689	36,601	16,817	2,938	48,750	8,200	37,971	5,158
April	1952	270,769	88,291	151,890	33,854	18,955	3,153	51,634	8,555	38,561	4,988
May	1952	290,813	90,538	123,656	26,012	19,614	3,429	51,648	9,456	38,821	4,660
June	1952	285,964	91,050	120,166	25,252	23,061	4,659	65,911	13,484	45,688	6,158
July	1952	275,951	88,918	116,566	24,855	27,387	5,979	85,775	18,043	52,245	6,927
August	1952	264,368	84,170	118,592	24,765	32,401	7,304	104,257	22,141	54,061	6,866
September	1952	264,723	84,181	120,991	25,444	35,021	7,668	117,252	23,863	56,200	6,797
October	1952	269,776	85,824	120,062	24,024	33,289	7,114	120,721	23,323	53,052	6,231
November	1952	267,852	83,950	129,509	26,865	32,199	6,777	116,096	22,532	53,069	6,025
December	1952	271,928	85,085	136,028	28,763	26,842	5,835	99,582	18,265	48,706	4,976
January	1953	272,250	84,366	150,518	32,531	23,487	5,411	80,655	13,237	45,910	4,664
February 28	1953	274,123[d]	[e]	157,378	36,507	20,550	4,633	68,025	10,588	44,432	4,417
March 14	1953	273,357[d]	[e]	160,869	37,206	18,640	3,934	62,545	9,374	42,284	4,084

a/ U. S. Bureau of Mines, Monthly Petroleum Statements for February, 1947 - January, 1953.
b/ Includse the states of Illinois, Indiana, Kansas, Kentucky, Missouri, Michigan, Ohio, Oklahoma.
c/ Central Refining District is identical with the Bureau of Mines "Illinois, Indiana, Kentucky, etc." and comprises refineries in Illinois, Indiana, Kentucky, Michigan, Western Ohio, and Wisconsin.
d/ U. S. Bureau of Mines.
e/ Not available.

Crude Oil Production in the United States

(Calculated from weekly report of the Oil and Gas Journal)

	Production (Thousands of barrels) January-March, 1953	Daily Average Production for March (Thousands of barrels)	Percent of Total
Texas	261,258	2,855	43.9
California	89,266	991	15.3
Louisiana	63,563	729	11.2
Oklahoma	48,241	543	8.4
Kansas	30,046	344	5.3
Wyoming	18,581	205	3.2
New Mexico	16,161	181	2.8
Illinois	14,810	164	2.5
Mississippi	8,686	97	1.5
Colorado	7,923	89	1.4
Arkansas	6,996	78	1.2
Eastern Fields	4,810	56	.9
Michigan	3,139	35	.5
Indiana	3,042	34	.5
Kentucky	2,684	30	.4
Montana	2,657	31	.4
Nebraska	1,116	13	.2
North Dakota	1,037	12	.2
Utah	464	5	.1
Alabama	367	4	.1
Florida	136	1	-
	584,983	6,497	100.0

The

GEOLOGIC COLUMN FOR SOUTHERN ILLINOIS

and the list of

OIL AND GAS PRODUCING STRATA IN ILLINOIS

formerly included with each issue of the Drilling Report will be furnished at the beginning of each subscription period, as a supplement. Please retain said supplement for your reference.

LIST OF POOLS INCORPORATED INTO OTHER POOLS
BY CONSOLIDATION

Original Pool Name	Present Pool Assignment	Date of Consolidation
Aden North	Aden Consol.	1944
Albion North	Albion Consol.	1944
Barnhill East	Goldengate Consol.	1944
Bend	New Harmony Consol.	1952
Bennington	Maple Grove Consol.	1952
Bible Grove Consol.	Sailor Springs Consol.	1949
Bible Grove East	Sailor Springs Consol.	1948
Blairsville	Bungay Consol.	1951
Bone Gap South	Bone Gap Consol.	1952
Bonpas	Parkersburg Consol.	1951
Bonpas West	Parkersburg Consol.	1944
Boos	Clay City Consol.	1941
Boos East	Clay City Consol.	1947
Boos North	Clay City Consol.	1948
Boyleston Consol.	Clay City Consol.	1948
Brownsville	Stokes-Brownsville	1946
Burnt Prairie	Goldengate Consol.	1947
Calvin	New Harmony Consol. & Phillipstown Consol.	1941
Calvin North	Phillipstown Consol.	1948
Cisne	Clay City Consol.	1948
Concord Central	Concord South Consol.	1952
Cottonwood	Herald Consol.	1953
Cottonwood North	Herald Consol.	1953
Covington	Clay City Consol.	1944
Covington East	Clay City Consol.	1948
Cowling	New Harmony Consol.	1947
Dead River	New Haven Consol.	1950
Dundas Consol.	Clay City Consol.	1948
Ellery West	Ellery Consol.	1952
Enterprise	Clay City Consol.	1941
Enterprise West	Clay City Consol.	1941
Epworth East	Epworth Consol.	1951
Friendsville	New Harmony Consol.	1949
Friendsville South	New Harmony Consol.	1949
Gallagher	Calhoun Consol.	1946
Geff	Clay City Consol.	1947
Geff West	Clay City Consol.	1948
Grayville	Phillipstown Consol.	1948
Grayville West	Albion Consol.	1949
Griffin	New Harmony Consol.	1941
Helena	Ruark West Consol.	1952
Hoodville	Dale Consol.	1943
Hoosier	Sailor Springs Consol.	1948
Hoosier North	Sailor Springs Consol.	1948
Ingraham West	Sailor Springs Consol.	1948
Inman	Inman West Consol.	1950
Inman Central	Inman West Consol.	1949

LIST OF POOLS INCORPORATED INTO OTHER POOLS BY CONSOLIDATION (Continued)

Original Pool Name	Present Pool Assignment	Date of Consolidation
Inman North	Inman West Consol.	1949
Inman South	Inman West Consol.	1950
Keensburg Consol.	New Harmony Consol.	1948
Lancaster North	Ruark West Consol.	1952
Lancaster West	Berryville Consol.	1949
Leech Consol.	Goldengate Consol.	1948
Maple Grove East	Parkersburg Consol.	1952
Mason South	Iola Consol.	1948
Maud Central	New Harmony Consol.	1949
Maud Consol.	New Harmony Consol.	1951
Maud North Consol.	New Harmony Consol.	1951
Maud West	New Harmony Consol.	1948
Maunie	Maunie South	1948
Mitchell	Ellery Consol.	1952
Mt. Carmel West	New Harmony Consol.	1948
Mt. Erie	Clay City Consol.	1944
Mt. Erie South	Clay City Consol.	1948
New Haven North	Concord East Consol.	1950
New Haven West	Inman East Consol.	1949
Noble	Clay City Consol.	1948
Noble North	Clay City Consol.	1948
Noble South	Clay City Consol.	1948
Olney East	Olney Consol.	1949
Parkersburg North	Parkersburg Consol.	1951
Patton	Allendale	1948
Patton West	Allendale	1948
Roundprairie	Johnsonville Consol.	1941
Rural Hill	Dale Consol.	1951
Sailor Springs South	Sailor Springs Consol.	1942
Sailor Springs West	Sailor Springs Consol.	1949
Sims	Johnsonville Consol.	1948
Sims North	Johnsonville Consol.	1945
Springerton	Bungay Consol.	1946
West Frankfort South	West Frankfort	1948
West Liberty	Clay City Consol.	1941
Willow Hill Consol.	Clay City Consol.	1948
Willow Hill North	Clay City Consol.	1947
Woburn South	Woburn Consol.	1950

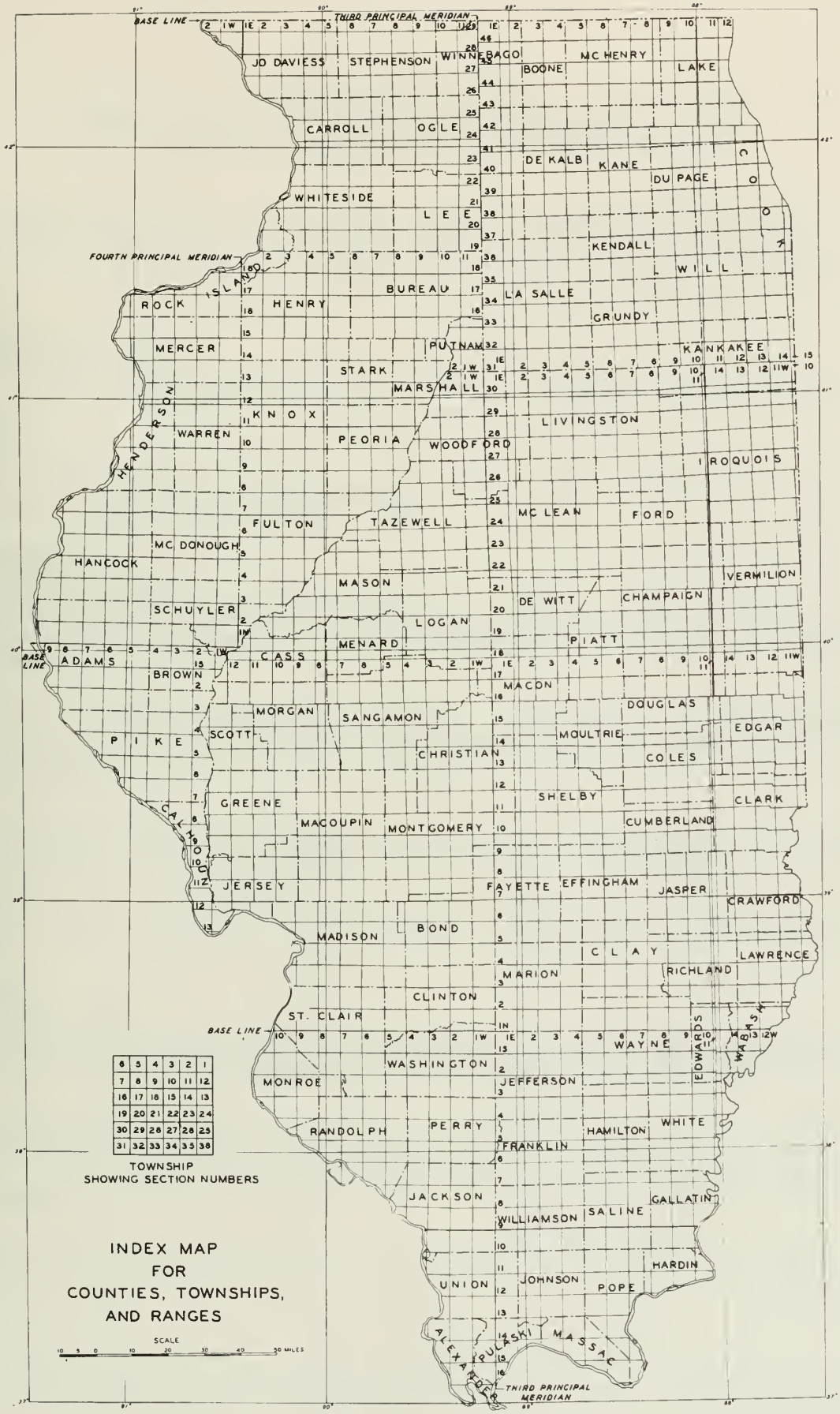
BASE LINE
THIRD PRINCIPAL MERIDIAN
FOURTH PRINCIPAL MERIDIAN
JO DAVIESS
STEPHENSON
WINNEBAGO
BOONE
MC HENRY
LAKE
CARROLL
OGLE
DE KALB
KANE
DU PAGE
COOK
WHITESIDE
LEE
KENDALL
WILL
ROCK ISLAND
HENRY
BUREAU
LA SALLE
GRUNDY
MERCER
PUTNAM
KANKAKEE
STARK
MARSHALL
HENDERSON
KNOX
WARREN
PEORIA
WOODFORD
LIVINGSTON
IROQUOIS
FULTON
TAZEWELL
MC LEAN
FORD
MC DONOUGH
HANCOCK
MASON
VERMILION
SCHUYLER
DE WITT
CHAMPAIGN
LOGAN
MENARD
PIATT
ADAMS
CASS
BROWN
MACON
DOUGLAS
MORGAN
SANGAMON
EDGAR
PIKE
SCOTT
MOULTRIE
CHRISTIAN
COLES
SHELBY
CLARK
GREENE
CALHOUN
MACOUPIN
MONTGOMERY
CUMBERLAND
JERSEY
FAYETTE
EFFINGHAM
JASPER
CRAWFORD
MADISON
BOND
CLAY
LAWRENCE
MARION
RICHLAND
CLINTON
ST. CLAIR
WAYNE
EDWARDS
WABASH
WASHINGTON
MONROE
JEFFERSON
RANDOLPH
PERRY
HAMILTON
WHITE
FRANKLIN
JACKSON
GALLATIN
WILLIAMSON
SALINE
HARDIN
UNION
JOHNSON
POPE
ALEXANDER
PULASKI
MASSAC
TOWNSHIP
SHOWING SECTION NUMBERS
INDEX MAP
FOR
COUNTIES, TOWNSHIPS,
AND RANGES
SCALE
10 5 0 10 20 30 40 50 MILES

DRILLING BY COUNTIES
WELLS COMPLETED BETWEEN MARCH 4 AND MARCH 31, 1953,
AND WILDCAT WELLS DRILLING ON MARCH 31

(Abbreviations used in this report will be found on the last page.)
(Errata, old wells deepened, reconditioned old wells follow list of drilling wells.)

BOND COUNTY
5N, 4W, Old Ripley Twp.
16, SW SW NE. Bill Montgomery #1 W. O. Clark. Abandoned Location 3-17-53 WF*

BROWN COUNTY
1S, 4W, Lee Twp.
19, 969' from S. line, 100' from E. line, SE NW. Chas. Measley #1 F. H. Manny. SD 700' 3-31-53 Spd. 11-29-52 WF.

CHRISTIAN COUNTY
13N, 1E, Assumption Twp.
21, SW NW SW. E. H. Kaufman #2 E. Smith Hrs. Comp. 3-24-53 IP 35 BOP & 15 BW after fracture treatment TD 2346' Devonian ls., top 2322' Spd. 2-23-53 Assumption Pool.

21, SW SW NW. Welker Oil Co. #1 J. McLeod. Comp. 3-10-53 IP 180 BOF after fracture treatment. TD 2337' Devonian ls., top 2318' Spd. 2-10-53 Assumption Pool.

15N, 1W, Mosquito Twp.
15, 320' from N. line, 330' from E. line, NW NW. J. Goffinet #1 W. S. Toothaker. Tstg. 3-31-53 Spd. 2-3-53 WF.

21, NE SE NE. S. D. Jarvis #1 O. E. Butcher. Drlg. 2090' 3-31-53 Spd. 3-12-53 WF.

CLARK COUNTY
9N, 13W, Orange Twp.
6, 820' from N. line, 330' from E. line, NE. E. Connelly #1 A. Hardway. D&A 3-10-53 TD 570' Pennsylvanian ss. Spd. 2-12-53 Martinsville Pool.

9N, 14W, Johnson Twp.
26, 330' from S. line, 220' from W. line, NE SW. L. Cox #1 Barr. Comp. 3-10-53 IP 3 BOP TD 641' Pennsylvanian ss., top 515' Spd. 11-17-52 Shot 30 qts. Johnson South Pool.

11N, 13W, Dolson Twp.
18, 215' from S. line, 600' from W. line, NW SE. W. Henigman #1 V. Wilhoit. LOC 3-31-53 WF.

11N, 14W, Parker Twp.
1, SW SE NW. G. Gallatin #4 Mathis. D&A 3-31-53 TD 467' Pennsylvanian ss., top 454' Shot 20 qts. Westfield East Pool.

* Wildcat far - more than 2 miles from production.

CLAY COUNTY

2N, 7E, Stanford Twp.
3, NE NW SW. National Assoc. Pet. Co. #1 E. D. Stanford. D&A (SO) 3-7-53 TD 3166' St. Louis ls., top 3145' Spd. 2-17-53 Clay City West Pool.

2N, 8E, Clay City Twp.
10, N½ NE SW. Shulman Bros. #1 Routt. Comp. 3-31-53 IP 21 BOP & 200 BW TD 3022'. Rosiclare ss., top 3000' Spd. 2-3-53 Clay City Consol. Pool.

3N, 7E, Stanford Twp.
2, SW NE NE. Calvert Drlg., Inc. #1 M. Tolliver. D&A 3-31-53 TD 3040' Ste. Genevieve ls., top 2930' Spd. 3-24-53 WN**(Sailor Springs Consol. Pool).

4N, 6E, Louisville Twp.
3, 430' from S. line, 330' from W. line, SW SE. National Assoc. Pet. Co. #1 W. H. Sullivan. D&A (CDU)*** 3-31-53 Spd. 3-11-53 WN (Toliver Pool).

15, NW NE SW. C. Bury Drlg. #1 E. H. Eytchison. LOC 3-31-53 WF.

5N, 5E, Larkinsburg Twp.
11, NE SW NW. Texas #6 C. Prather. Comp. 3-24-53 IP 60 BOP & 16 BW after fracture treatment. TD 2496' Cypress & Aux Vases ss. Spd. 1-31-53 Iola Consol. Pool.

36, NW NW NW. J. W. Steele #1 W. H. Keller. LOC 3-31-53 WN (Iola Consol. Pool).

5N, 6E, Blair Twp.
34, NW NE SE. National Assoc. Pet. Co. #1 S. E. Tolliver. D&A 3-31-53 TD 2975' Ste. Genevieve ls., top 2778' Spd. 1-27-53 Hord South Pool.

CLINTON COUNTY

1N, 3W, Santa Fe Twp.
7, SW NW SW. Schiermann & Imming #1 M. Doerhoff. D&A 3-17-53 TD 1171' Bethel ss., top 1116' Spd. 3-10-53 Bartelso West Pool.

29, SW NE NW. Sun Oil Co. #1 O. Kasten. D&A 3-24-53 TD 2557' Devonian ls., top 2453' Spd. 3-6-53 WN (Santa Fe Pool).

1N, 4W, Germantown Twp.
12, SW SE SE. Schiermann & Imming #1 Kleinkorte. D&A 3-24-53 TD 1122' Bethel ss., top 1116' Spd. 3-18-53 Bartelso West Pool.

13, NE SW NE. P. Schoendienst #2 W. Kruse. Comp. 3-24-53 IP 7 BOP & 5 BW TD 985' Cypress ss., top 967' Spd. 2-12-53 Bartelso West Pool.

1N, 5W, Looking Glass Twp.
34, SE SW SW. Collins Bros. #1 Chas. Good. Comp. 3-31-53 IP 46 BOP TD 2007' Devonian ls., top 1945' Spd. 2-18-53 New Memphis Pool.

2N, 3W, Wade Twp.
16, NE SE SW. T. M. Pruett #1 J. H. Peters. D&A 3-10-53 TD 1075' Cypress ss., top 1031' Spd. 3-5-53 WN (Carlyle Pool).

** Wildcat near - from ½ to 2 miles from production.
*** Completion data unreported; will be given when available; not included in total completions for month.

COLES COUNTY
14N, 14W, East Oakland Twp.
28, NE SE SW. E. P. Spicer #1 Shields. D&A 3-31-53 TD 300' Spd. 3-27-53 WN (Warrenton-Borton Pool).

EDGAR COUNTY
13N, 12W, Grandview Twp.
20, 50' from S. line, 330' from W. line, NE NW. F. Zakowski #1 Sexton. SD 150' 3-31-53 Spd. 1-24-53 WF.

29, NE SW NW. L. Hamilton #1 Jones-Cline Comm. SD 1050' 3-31-53 Spd. 6-25-52 WF.

14N, 14W, Embarrass Twp.
24, 880' from N. line, 60' from W. line, NE. J. L. Hassett #5 Weaver. D&A 3-10-53 TD 284' Spd. 3-5-53 Warrenton-Borton Pool.

EDWARDS COUNTY
1S, 10E, Albion Twp.
36, NE NE SW. Morrison & Hall #1 Yokel Comm. D&A 3-10-53 TD 3299' Ste. Genevieve ls., top 3228' Spd. 2-13-53 Albion Consol. Pool.

1S, 14W, Bone Gap Twp.
7, SE SW SW. V. R. Gallagher #1 R. Hocking. D&A 3-31-53 TD 2359' Waltersburg ss., top 2355' Spd. 3-17-53 Bone Gap Consol. Pool.

2S, 10E, Ellery Twp.
18, SW NW SW. Paco Pet. Co. #1 V. & F. Woods Comm. D&A 3-17-53 TD 3482' Ste. Genevieve ls., top 3333' Spd. 2-27-53 WN (Ellery Consol. Pool).

19, N½ NW SE. Don Baines #1 C. Wood. Comp. 3-24-53 IP 70 BOP after fracture treatment TD 3443' PB 3218' Aux Vases ss., top 3214' Spd. 2-3-53 Ellery Consol. Pool.

19, SE SW NW. T. M. Pruett #2 Waters. Comp. 3-10-53 IP 25 BOP & 10 BW TD 3367' PB 3350' McClosky ls., top 3326' Spd. 1-26-53 Acidized 4000 gals. Ellery Consol. Pool.

19, NE SW SW. Tide Water Assoc. Oil #2 R. P. Lester. Comp. 3-24-53 IP 140 BOP & 21 BW TD 3340' PB 3336' Aux Vases ss. & McClosky ls. Spd. 2-17-53 Acidized 4000 gals. Ellery Consol. Pool.

2S, 10E, Albion Twp.
25, NE NW NE. Noah Pet. Co. #1 A. C. Wick. D&A (CDU) 3-31-53 Spd. 3-11-53 Albion Consol. Pool.

2S, 10E, Ellery Twp.
30, SW SW SE. Texas #3 E. E. Foster. D&A (CDU) 3-31-53 Spd. 3-19-53 Ellery Consol. Pool.

2S, 10E, Dixon Twp.
34, NE NW NW. Herndon Drlg. Co. #1 M. Cowling. Comp. 3-17-53 IP 93 BOP after fracture treatment TD 3390' PB 3335' Aux Vases ss., top 3196' Spd. 2-8-53 Ellery East Pool.

EDWARDS COUNTY (Continued)

2S, 10E, Dixon Twp.

34, SW NE NW. Herndon Drlg. Co. #2 Cowling Comm. Comp. 3-24-53 IP 118 BOP TD 3262' Rosiclare ss., top 3256' Spd. 2-24-53 Ellery East Pool.

2S, 11E, Albion Twp.

7, SW NE NW. Calvert Drlg., Inc. #1 Whitehead. D&A 3-24-53 TD 1640' Pennsylvanian ss., top 1636' Spd. 3-20-53 Albion Consol. Pool.

3S, 10E, Dixon Twp.

15, NE SE SE. N. V. Duncan #1 Maxwell-Shaw Comm. Comp. 3-17-53 IP 18 BOP & 12 BW after fracture treatment. TD 3022' Bethel ss., top 2998' Spd. 2-6-53 Albion Consol. Pool.

15, NE NE SE. N. V. Duncan #2 Maxwell-Mossbarger Comm. Comp. 3-31-53 IP 56 BOP after fracture treatment. TD 3015' PB 3003' Bethel ss., top 2989' Spd. 2-20-53 Albion Consol. Pool.

FAYETTE COUNTY

7N, 1W, Shafter Twp.

26, 2310' from N. line, 330' from W. line, NE NE. Mohawk Drlg. Co. #1 Resakoric. D&A 3-17-53 TD 3006' Silurian ls., top 2961' Spd. 2-25-53 WF.

GALLATIN COUNTY

7S, 9E, Asbury Twp.

21, SE NE SW. B. & G. Oil Co. #12 H. K. Hale. Comp. 3-31-53 IP 35 BOP TD 2650' Cypress ss., top 2612' Spd. 2-17-53 Shot 60 qts. Herald Consol. Pool.

27, NE NW SE. C. E. Brehm #1 M. C. Wiseheart et al. PROD (CDU) 3-31-53 Spd. 3-5-53 WN (Herald Consol. Pool).

28, NE NW NW. Calvert Drlg., Inc. #1 L. Sanders. Comp. 3-24-53 IP 68 BOP & 6 BW TD 2661' PB 2660' Cypress ss., top 2615' Spd. 2-21-53 Shot 110 qts. Herald Consol. Pool.

28, NW NE NW. Calvert Drlg., Inc. #1 Willis. Comp. 3-17-53 IP 89 BOP & 20 BW TD 2657' Cypress ss., top 2632' Spd. 2-14-53 Shot 60 qts. Herald Consol. Pool.

8S, 9E, Ridgway Twp.

11, SW SW SW. Acme Oil Invest. #3 G. Jones. Comp. 3-10-53 IP 20 BOP & 10 BW after fracture treatment. TD 2535' Tar Springs ss., top 2189' Spd. 11-30-52 Inman West Consol. Pool.

14, NW NW NW. Keystone Oil Co. #1 W. Moye. Comp. 3-10-53 IP 45 BOP after fracture treatment. TD 2540' Tar Springs ss. & Cypress ss. Spd. 8-19-52 Shot 60 qts. Inman West Consol. Pool.

14, NW SE NW. Lohmann & Johnson Drlg, Co. #3 L. Foster. Comp. 3-24-53 IP 6 BOP after fracture treatment TD 2545' PB 2190' Tar Springs ss., top 2183' Shot 30 qts. Spd. 2-5-53 Inman West Consol. Pool.

HAMILTON COUNTY

4S, 7E, Beaver Creek Twp.

11, SW NE NE. Oil Management #1 C. McIntosh. LOC 3-31-53 WN (Mill Shoals Pool).

16, SW SW NW. W. Duncan #1 O'Dell. Comp. 3-31-53 IP 80 BOP & 5 BW after fracture treatment TD 3270' Renault ss., top 3259'. Spd. 2-5-53 Bungay Consol. Pool.

16, SE SW NW. W. Duncan #2 O'Dell. Comp. 3-31-53 IP 65 BOP. TD 3266' Renault ss., top 3256' Spd. 2-20-53 Bungay Consol. Pool.

IROQUOIS COUNTY

25N, 12W, Milford Twp.

19, W½ SE SW. Chas. Beebe #1 A. Lundberg. SD 682' 3-31-53 Spd. 11-3-52 WF.

JACKSON COUNTY

7S, 4W, Bradley Twp.

10, 400' from N. line, 360' from W. line, NE. G. P. & G. A. Schneider #1 E. Theis. LOC 3-31-53 WN (Ava-Campbell Hill Pool).

8S, 4W, Kinkaid Twp.

34, NW NW SE. W. W. Willis #1 Cleiman Hrs. LOC 3-31-53 WF.

JASPER COUNTY

5N, 9E, Smallwood Twp.

16, 660' from S. line, 339' from W. line, SE SE. J. M. Zanetis #1 E. Chestnut. Comp. 3-24-53 IP 12 BOP TD 3154' PB 3090' Rosiclare ls., top 3083' Spd. 12-5-52 Acidized 750 gals. Wakefield Pool. REVIVES ABANDONED POOL.

JEFFERSON COUNTY

2S, 1E, Casner Twp.

1, NE SE NE. F. B. Cline #1 A. Mellott. D&A 3-31-53 TD 2361' Ste. Genevieve ls., top 2244' Spd. 3-20-53 WN (Boyd Pool).

16, NE SW NW. W. H. Davison #1 C. W. Rather. LOC 3-31-53 WN (Roaches North Pool)

2S, 3E, Mt. Vernon Twp.

31, 330' from S. line, 730' from E. line, SW SE. F. L. Strickland #1 D. M. Strickland. D&A 3-17-53 TD 2830' Ste. Genevieve ls., top 2738' Spd. 2-4-53 Mt. Vernon Pool. Respud 2-21-53

KENDALL COUNTY

36N, 6E, Fox Twp.

32, 886' from S. line, 472' from W. line, NE. George L. Nelson #1 Nelson. SD 400' 3-31-53 Spd. 8-17-52 WF.

LAWRENCE COUNTY

2N, 12W, Denison Twp.

23, 430' from S. line, 742' from E. line, SE SE. S. R. Nigh #9 M. Van Wey. Comp. 3-10-53 IP 18 BOP TD 1429' Tar Springs ss., top 1415' Spd. 1-16-53 Allendale Pool.

24, SW NE NE. C. W. & J. E. Kendall #1 R. Ridgely. SD 1200' 3-31-53 Spd. 1-27-53 WN (Allendale Pool).

LAWRENCE COUNTY (Continued)

2N, 13W, Lukin Twp.

1, SW NE SW. Perry Fulk #1 J. Griesemer. D&A 3-31-53 TD 2412' Ste. Genevieve ls., top 2334' Spd. 9-26-53 Ruark West Cons. Pool.

12, SE SW SW. Coy Oil Co. #5 W. W. Prout. D&A 3-10-53 TD 2503' Ste. Genevieve ls., top 2376' Spd. 2-21-53 Ruark West Consol. Pool.

12, NW NE NE. E. B. Martindale et al #1 Soden. TD 2405' 3-31-53 Spd. 3-20-53 WN (Ruark West Cons. Pool).

3N, 13W, Christy Twp.

14, SE SW SE. George & Wrather #1 C. W. Staninger. Comp. 3-24-53 IP 70 BOP after fracture treatment. TD 2300' PB 2096' Bethel ss., top 2073' Spd. 2-26-53 Lawrence West Pool.

23, SE SE NE. J. Reznik #2 Ruby Hrs. Comp. 3-17-53 IP 90 BOP after fracture treatment TD 2085' Bethel ss., top 2067' Spd. 12-30-52 Lawrence West Pool.

24, NW SW NW. Moss & Wilson #2 H. Neal, Comp. 3-24-53 IP 25 BOP & 6 BW after fracture treatment TD 2056' PB 2038' Bethel ss., top 2008' Spd. 2-19-53 Lawrence West Pool.

4N, 11W, Lawrence Twp.

30, NE NW NE. H. C. Henderson #1 R. McKeown. Drlg. 1340' 3-31-53 Spd. 3-12-53 WF.

4N, 12W, Lawrence Twp.

28, SE SW NW. E. O. Lurker #1 Hankins. D&A 3-31-53 TD 1825' Ste. Genevieve ls., top 1780' Spd. 2-17-53 Lawrence Pool.

MCDONOUGH COUNTY

4N, 4W, LaMoine Twp.

30, 576' from N. line, 662' from E. line, SW NW. O. Aleshire #1 Twaddle. D&A 3-24-53 TD 429' Maquoketa sh., top 427' Spd. 2-3-53 Colmar-Plymouth Pool.

6N, 2W, Macomb Twp.

33, 265' from N. line, 403' from W. line, SW SW NW. Faith Oil Co. #1 Bacon. SD 1084' 3-31-53 Spd. 12-6-52 WF.

MACON COUNTY

15N, 1E, Blue Mound Twp.

5, SW SW SW. Sun Oil Co. #1 J. F. Damery. Drlg. 2903' 3-31-53 Spd. 3-8-53 WF.

MACOUPIN COUNTY

7N, 7W, Dorchester Twp.

7, 1034' from N. line, 495' from E. line, SE. C. Jenson #1 Johnson. D&A 3-24-53 TD 540' Pennsylvanian ss., top 523' Spd. 2-20-53 WF.

8N, 7W, Gillespie Twp.

5, NW NW NE. E. White #1 H. F. & T. P. Smithpott. LOC 3-31-53 WF.

10N, 7W, Carlinville Twp.

29, 100' from S. line, 330' from W. line, NW SE. D. Lambert #2-A H. Wilson. D&A 3-10-53 TD 520' Pennsylvanian ss., top 520' Spd. 2-25-53 Carlinville North Pool.

MACOUPIN COUNTY (Continued)
12N, 8W, North Palmyra Twp.
23, 330' from N. line, 350' from W. line, SE NW. D. Gerhardt #1 M. T. Launer. SD 3-31-53 Spd. 3-7-53 WF.

MADISON COUNTY
5N, 5W, Leef Twp.
17, 430' from S. line, 330' from E. line, NE SE. Kirk Drlg. Co. #1-A Boyle et al. D&A 3-17-53 TD 615' Pennsylvanian ss., top 604' Spd. 3-5-53 WF.

5N, 6W, Alhambra Twp.
6, 361' from N. line, 358' from W. line, NW. F. Suhre #1 M. Brant. D&A 3-31-53 TD 635' Pennsylvanian ss., top 560' Spd. 3-11-53 WN (Livingston Pool).

6, W½ NW NE. L. Suhre #2 Brant. D&A 3-31-53 TD 610' Pennsylvanian ss., top 560' Spd. 3-25-53 WN (Livingston Pool).

6N, 6W, Olive Twp.
33, 2' from S. line, 400' from W. line, NW NE NW. J. Kleeman #3 Caldwell. D&A 3-17-53 TD 600' Spd. 2-19-53 Livingston South Pool.

34, SE SW NE. S. B. Schenk #2 Blom. D&A 3-31-53 TD 585' Pennsylvanian ss., top 565' Spd. 3-18-53 Livingston South Pool.

34, 330' from N. line, 270' from W. line, NE SE. S. B. Schenk Drlg. Co. #1 Poplar. D&A 3-10-53 TD 600' Pennsylvanian ss., top 520' Spd. 2-21-53 Livingston South Pool.

MARION COUNTY
1N, 2E, Raccoon Twp.
28, SE NW SE. W. E. Weidler #1 T. Crowley. Comp. 3-17-53 IP 240 BOP TD 2112' Rosiclare ss., top 2103' Spd. 2-18-53 Dix Pool.

33, NW SE SE. C. F. Frazier #2 Van Gilder. Comp. 3-31-53 IP 19 BOP TD 1972' Bethel ss., top 1965' Spd. 3-7-53 Shot 10 qts. Dix Pool.

3N, 1E, Carrigan Twp.
8, NW SE NE. W. J. McGlasson #2 Gerrish Hrs. LOC 3-31-53 WN (Fairman Pool).

4N, 1E, Patoka Twp.
19, NW NW NE. Ryan Oil Co. #1 H. O. Carter. LOC 3-31-53 WN (Patoka Pool).

MONROE COUNTY
3S, 8W, Prairie du Long Twp.
2, 185' from N. line, 119' from E. line, NW SW. Jesse Ashby #1 A. Krehar. Fsg. 1470' 3-31-53 Spd. 7-15-52 WF.

MONTGOMERY COUNTY
7N, 3W, Hillsboro Twp.
19, SE NE SW. E. Smith #1 N. Stoddard. D&A (CDU) 3-31-53 Spd. 3-24-53 Panama Pool.

8N, 3W, East Fork Twp.
7, SW SW SW. National Assoc. Pet. Co. #1 E. T. McDavid. Spd. 3-31-53 WF.

MONTGOMERY COUNTY (Continued)
10N, 2W, Nokomis Twp.
29, SW NW NW. Ryan Oil Co. #1 W. Gray. D&A 3-31-53 TD 3120' Trenton ls., top 3034' Spd. 2-28-53 WF.

11N, 5W, Pitman Twp.
24, SW SW SW. E. L. Wirth #1 W. Richardson. D&A 3-31-53 TD 1972' Devonian ls., top 1832' Spd. 3-15-53 WF.

36, SE SE NW. E. L. Wirth #1 Jones. D&A (SO) 3-17-53 TD 2508' Trenton ls., top 2390' Spd. 2-22-53 WF.

PEORIA COUNTY
11N, 8E, Hallock Twp.
3, 1340' from S. line, 330' from E. line, SE. Blue Ridge Oil Co. #1 Connelly. D&A (CDU) 3-31-53 Spd. 10-22-52 WF.

PERRY COUNTY
4S, 2W, Tamaroa Twp.
23, SE SW NE. C. Knowles #1 Hammack. D&A 3-31-53 TD 2911' Silurian ls., top 2847' Spd. 2-28-53 WF.

4S, 4W, Swanwick Twp.
19, SE NE SE. W. H. Krohn #1 Stiehl. RURT 3-31-53 WF.

5S, 3W, Pinckneyville Twp.
35, NW NE SE. J. V. Howell #1 Truax-Traer Coal Co. Drlg. 1400' 3-31-53 Spd. 3-26-53 WF.

PULASKI COUNTY
16S, 1W, Mounds Twp.
5, 330' from N. line, 990' from E. line, SW. W. E. Vick #1 Boyd. SD 805' Spd. 2-14-53 WF.

23, 330' from S. line, 752' from W. line, SE. W. W. Waite #1 Vance. Drlg. 2910' 3-31-53 Spd. 9-18-52 WF.

RANDOLPH COUNTY
4S, 5W, Coulterville Twp.
2, NE NW NE. Rock Hill Oil #1 C. N. Miller. D&A 3-17-53 TD 2375' Silurian ls., top 2310' Spd. 2-25-53 WF.

5S, 5W, Sparta Twp.
18, NW SE SE. J. W. McGlasson et al #1 Henderson. MIRT 3-31-53 WN (Sparta South Pool).

RICHLAND COUNTY
2N, 10E, Madison Twp.
16, NW NW NW. Calvert Drlg., Inc. #1 M. Thomson. D&A 3-24-53 TD 3275' Ste. Genevieve ls., top 3168' Spd. 3-12-53 WN (Calhoun Consol. Pool).

3N, 10E, Olney Twp.
16, NE NW NE. Sun Drlg. #1 T. Slichenmeyer. D&A (SO) 3-24-53 TD 3142' Ste. Genevieve ls., top 3086' Spd. 12-18-52 Acidized 1500 gals. Olney South Pool.

RICHLAND COUNTY (Continued)
5N, 10E, Preston Twp.
33, E½ SW NE. T. M. Pruett #1 Swinger-Mosser Comm. D&A 3-17-53 TD 2942' Ste. Genevieve ls., top 2870' Spd. 2-11-53 Clay City Consol. Pool.

SALINE COUNTY
7S, 7E, Rector Twp.
36, SE NE SW. Ashland - Q. B. Mitchell #1 B. Bramlett. Comp. 3-17-53 IP 32 BOP & 80 BW TD 3033' PB 2958' McClosky ls., top 2909' Spd. 1-11-53 Omaha West Pool.

8S, 6E, Raleigh Twp.
33, SW SE SE. R. Halbert et al #1 J. Woods. D&A (CDU) 3-31-53 Spd. 3-14-53 Harrisburg Gas Pool.

8S, 7E, Eldorado Twp.
23, SW NW SE. G. L. Reasor #1 J. H. Porter. Drlg. 2125' 3-31-53 Spd. 3-25-53 WF.

SHELBY COUNTY
9N, 5E, Prairie Twp.
6, NW NW SW. National Assoc. Pet. Co. #1 G. W. Dent. D&A 3-31-53 TD 2193' Ste. Genevieve ls., top 1995' Spd. 3-11-53 WF.

TAZEWELL COUNTY
26N, 3W, Washington Twp.
5, 6' from S. line, 356' from E. line, SE. J. Dietrich & S. Baumann #1 T. O. Short. SD 640' 3-31-53 Spd. 5-24-49 WF.

WABASH COUNTY
1N, 14W, Belmont Twp.
25, 330' from N. line, 665' from W. line, SW SW. Don Traders, Inc. #1 Richardson. D&A 3-31-53 TD 2961' Ste. Genevieve ls., top 2857' Spd. 3-11-53 Gards Point Pool.

WASHINGTON COUNTY
1N, 1W, Irvington Twp.
31, SW SW NE. Nash Redwine #1 P. Silger. D&A 3-10-53 TD 1700' Ste. Genevieve ls., top 1645' Spd. 12-26-52 WF.

2S, 2W, Beaucoup Twp.
9, NW SE NE. Collins Bros. #3 M. Ahlf. PROD (CDU) 3-31-53 Spd. 2-20-53 Beaucoup Pool.

10, S½ NW NW. Collins Bros. #3 Huegely. PROD (CDU) 3-31-53 Spd. 1-8-53 Beaucoup Pool.

3S, 4W, Oakdale Twp.
28, SE SW SW. Jet Oil Co. #2 Hunleth. D&A (CDU) 3-31-53 Spd. 3-8-53 WN (McKinley Pool).

33, NW SW NW. Jet Oil Co. #3 Hunleth. D&A (CDU) 3-31-53 Spd. 3-21-53 WN (McKinley Pool).

WAYNE COUNTY

1N, 6E, Indian Prairie Twp.
35, NE SE SW. Sam Tipps #2 L. Cates. D&A 3-17-53 TD 3220' Ste. Genevieve ls., top 3126' Spd. 2-27-53 Johnsonville Consol. Pool.

1N, 7E, Bedford Twp.
33, 330' from N. line, 580' from E. line, NW NE. A. J. Slagter #2-A A. Brach Consol. Comp. 3-17-53 IP 49 BOP & 100 BW TD 3211' Rosiclare & McClosky ls. Spd. 1-28-53 Acidized 4000 gals. Clay City Consol. Pool.

1N, 8E, Elm River Twp.
7, NW NE SE. Pure Oil #2 Feller Consol. "A". Comp. 3-31-53 IP 17 BOP & 16 BW TD 2984' Aux Vases ss., top 2944' Spd. 1-14-53 Shot 146 qts. Clay City Consol. Pool.

1N, 9E, Mt. Erie Twp.
23, NE NE NW. Gulf #1 L. Massie. LOC 3-31-53 WN (Maple Grove Consol. Pool).

31, NE SW NE. M. L. Van Fossan #1 A. E. Cox. D&A (CDU) 3-31-53 Spd. 2-26-53 Locust Grove Pool.

2N, 8E, Zif Twp.
23, NW SE SE. J. W. Rudy #1 Jordan Hrs. Comp. 3-10-53 IP 15 BOP & 14 BW after fracture treatment TD 3017' PB 2980' Aux Vases ss., top 2957' Spd. 1-17-53 Clay City Consol. Pool.

2N, 8E, Zif Twp.
23, NE SW SE. J. W. Rudy #1 M. Wilson. Comp. 3-17-53 IP 7 BOP & 17 BW TD 3047' Rosiclare ls., top 3040' Spd. 1-29-53 Clay City Consol. Pool.

1S, 6E, Berry Twp.
17, SE NW SE. C. Pearson #2 L. A. Manahan. Comp. 3-10-53 IP 28 BOP & 88 BW after fracture treatment. TD 3182' PB 3073' Aux Vases ss., top 3028' Spd. 2-1-53 Acidized 2000 gals. Johnsonville Consol. Pool.

1S, 7E, Lamard Twp.
15, SE NW NW. P. Fulk #1 J. E. Liston. Drlg. 270' 3-31-53 Spd. 3-29-53 WN (Clay City Consol. Pool).

1S, 8E, Jasper Twp.
13, NE SW NW. Sam Tipps #1 D. Osterman. D&A 3-24-53 TD 3213' Ste. Genevieve ls., top 3129' Spd. 3-9-53 Clay City Consol. Pool.

16, NE NE SW. Joe Bander #4 Marshall. Comp. 3-17-53 IP 99 BOP & 10 BW after fracture treatment. TD 3165' PB 3160' Aux Vases ss., top 3115' Spd. 2-3-53 Clay City Consol. Pool.

23, SW SW SW. Nation Oil Co. #2 Weedon. Comp. 3-31-53 IP 75 BOF after fracture treatment. TD 3153' PB 3140' Aux Vases ss., top 3093' Spd. 2-25-53 Clay City Consol. Pool.

27, NW NW NW. H. H. Weinert #2-A W. M. McConnel. Comp. 3-10-53 IP 27 BOP & 5 BW after fracture treatment TD 3269' PB 3235' Aux Vases ss. & Lower Ohara ls. Spd. 1-18-53 Acidized 1000 gals. Clay City Consol. Pool.

WAYNE COUNTY (Continued)

1S, 8E, Jasper Twp.

34, SE SW NE. W. Misener #1 Ellis-Crew Comm. D&A 3-17-53 TD 3150' Aux Vases ss., top 3108' Spd. 11-2-52 Clay City Consol. Pool.

35, NW SW NW. Illinois Mid-Continent #2 R. C. Monroe et al. Comp. 3-31-53 IP 60 BOP after fracture treatment TD 3127' Aux Vases ss., top 3115' Spd. 2-18-53 Clay City Consol. Pool.

1S, 9E, Massilon Twp.

19, SW SE SE. H. B. Atha #1 C. G. Hitz. D&A 3-24-53 TD 3380' Ste. Genevieve ls., top 3237' Spd. 2-3-53 WN (Half Moon Pool).

2S, 9E, Leech Twp.

24, SE SE NE. N. V. Duncan #2 C. Piercy Comm. Comp. 3-17-53 IP 146 BOP TD 3332' PB 3320' Lower Ohara & Rosiclare ls. Spd. 2-13-53 Acidized 2500 gals. Ellery Consol. Pool.

WHITE COUNTY

3S, 8E, Mill Shoals Twp.

20, SE SW SE. Sam Tipps #1 S. D. McKyes. D&A 3-24-53 TD 3476' Ste. Genevieve ls., top 3361' Spd. 2-28-53 WN (Mill Shoals Pool).

3S, 14W, Gray Twp.

30, SW SE NE. Calvert Drlg., Inc. #1 H. Mickels. Comp. 3-10-53 IP 125 BOP & 100 BW after fracture treatment. TD 3068' PB 3066' Cypress, Bethel, Aux Vases ss. Spd. 1-30-53 Phillipstown Consol. Pool.

4S, 9E, Burnt Prairie Twp.

22, NE SW SW. Illinois Mid-Continent #1 Ackerman. D&A (CDU) 3-31-53 Spd. 3-11-53 WN (Sumpter West Pool).

5S, 8E, Enfield Twp.

29, SW SE SW. Ryan & Sharp #1 H. Dickey. D&A (CDU) 3-31-53 Spd. 12-22-52 Enfield Pool.

5S, 11E, Hawthorne Twp.

6, 381' from N. line, 366' from W. line, NW SW. Keystone Oil #4 A. Bennett. D&A 3-17-53 TD 1490' Pennsylvanian ss., top 1425' Spd. 2-6-53 Phillipstown Consol. Pool.

5S, 14W, Hawthorne Twp.

19, SE SE SW. Ashland & C. E. O'Neill #3 T. C. Truscott. Comp. 3-17-53 IP 84 BOP after fracture treatment. TD 2380' PB 2360' Waltersburg & Tar Springs ss. Spd. 2-6-53 Maunie North Pool.

6S, 8E, Indian Creek Twp.

25, NE SW SW. Calvert Drlg., Inc. #1 G. W. Mobley Comm. Tstg. 3-31-53 Spd. 3-3-53 WN (Iron Pool).

6S, 10E, Emma Twp.

5, NE NW NE. D. B. Lesh #1 Land. D&A (SO) 3-31-53 TD 3167' Ste. Genevieve ls., top 3060' Spd. 2-25-53 WN (Epworth Consol. Pool).

WHITE COUNTY (Continued)

6S, 10E, Emma Twp.

12, NW NE SE. A. J. Slagter #1 D. Hubele. Comp. 3-10-53 IP 32 BOP & 9 BW after fracture treatment. TD 3032' PB 2214' Tar Springs ss., top 2203' Spd. 12-18-52. Maunie South Pool.

7S, 9E, Herald Prairie Twp.

5, SE NW SE. C. E. Brehm #1 L. Sutton et al. D&A 3-10-53 TD 2903' Bethel ss., top 2892' Spd. 2-19-53 Herald Consol. Pool.

16, SE SE NE. C. E. Brehm #4 Bayley. Comp. 3-10-53 IP 15 BOP & 15 BW after fracture treatment. TD 2619' Cypress ss., top 2615' Spd. 1-17-53 Herald Consol. Pool.

16, NW NE SE. C. E. Brehm #1 Union Ridge Cem. - Bayley Comm. Comp. 3-10-53 IP 25 BOP & 15 BW after fracture treatment. TD 2616' Cypress ss., top 2610' Spd. 1-30-53 Herald Consol. Pool.

OLD WELLS REWORKED

CHRISTIAN COUNTY

13N, 2W, Taylorville Twp.

25, NW SE SE. H. J. Meyer (Was J. W. Miloncus) #1 M. & N. Ranch. Temporarily Abandoned 3-10-53 TD 830' WF. Formerly D&A.

CLAY COUNTY

3N, 8E, Clay City Twp.

17, SW NE SW. Nation Oil (Was Casey Bell) #1 H. Blair. POP 3-31-53 WN (Clay City Consol. Pool). Formerly D&A.

EDWARDS COUNTY

1S, 11E, Albion Twp.

31, SE SW NW. Kingwood Oil Co. #1 Beagley. Comp. 3-31-53 IP 84 BOP & 10 BW after fracture treatment. TD 3118' Aux Vases ss. Albion Consol. Pool. Formerly a producer.

HAMILTON COUNTY

4S, 7E, Beaver Creek Twp.

12, NE SE SW. Affeld Oil Co. (Was Ill. Mid-Continent - Aurora) #1 G. C. York. Temporarily Abandoned (SO) 3-10-53 TD 3366' Aux Vases ss., top 3357' Bungay Consol. Pool. Formerly D&A.

6S, 5E, Flannigan Twp.

11, SW SE SW. Fletcher Farrar et al (Was H. Rutherford) #1 J. S. Clark. Comp. 3-24-53 IP 54 BOP after fracture treatment. TD 3213' Aux Vases. Dale Consol. Pool. Formerly D&A.

6S, 6E, Twigg Twp.

2, SE SE SE. J. Hockman #1 A. B. Anderson. Comp. 3-17-53 IP 67 BOP & 5 BW after fracture treatment. TD 3049' Bethel & Aux Vases ss. Dale Consol. Pool. Formerly a producer.

LAWRENCE COUNTY

3N, 13W, Christy Twp.

23, NW NE SE. George & Wrather #1 Woodruff. Comp. 3-24-53 IP 80 BOP & 30 BW after fracture treatment. TD 2151' Bethel ss. Lawrence West Pool. Formerly D&A.

MARION COUNTY

1N, 2E, Raccoon Twp.

28, NE SW SE. H. F. Robison #1 R. Phelps. Comp. 3-24-53 IP 84 BOP & 5 BW after fracture treatment. TD 2124' PB 2118' Rosiclare ss. Dix Pool. Formerly a producer.

RICHLAND COUNTY

4N, 9E, Noble Twp.

36, 688' from N. line, 330' from W. line, NW NW. P. Fulk #1 Diesser. Comp. 3-24-53 IP 30 BOP after fracture treatment. TD 2984' PB 2565' Cypress ss., Clay City Consol. Pool. Formerly a producer.

WAYNE COUNTY

1N, 9E, Mt. Erie Twp.

22, SW NW SE. Don Slape Drlg. Co. (Was P. Fulk) #1 A. Eichmann. RUST 3-31-53 WN (Maple Grove Consol. Pool). Formerly D&A.

2N, 8E, Zif Twp.

19, SE SE SE. F. L. Strickland (Was P. Fulk) #1 L. E. Hosselton. Comp. 3-31-53 IP 55 BOP & 2 BW after fracture treatment TD 3080' PB 2954' Aux Vases ss. Clay City Consol. Pool. Formerly D&A.

20, N½ NW SW. Nash Redwine #2 L. Moseley. Comp. 3-17-53 IP 46 BOP & 6 BW after fracture treatment. TD 3026' Clay City Consol. Pool. Formerly a producer.

1S, 7E, Lamard Twp.

12, NW SW SE. Floyd & Henson (Was Pure) #1 C. Blackburn (Was Murphy Consol.). Comp. 3-17-53 IP 5 BOP after fracture treatment. TD 3220' Aux Vases ss., Clay City Consol. Pool. Formerly D&A.

27, SE NE SW. H. L. Dillon Jr. (Was Robinson & Puckett) #1 Towns. D&A 3-24-53 TD 3354' Clay City Cons. Pool. Formerly D&A.

1S, 8E, Jasper Twp.

7, 534' from N. line, 330' from W. line, NW SW. Nation Oil Co. (Was R. Abner et al) #1 C. E. Farris "C". Comp. 3-24-53 IP 182 BOP & 25 BW after fracture treatment TD 3246' PB 3156' Aux Vases ss. & McClosky ls. Acidized 2000 gals. Clay City Cons. Pool. Formerly D&A.

22, NW NE SE. Nation Oil Co. #1 T. B. Liston. Comp. 3-31-53 IP 52 BOF after fracture treatment TD 3196' PB 3090' Aux Vases ss. Clay City Cons. Pool. Formerly D&A.

33, NE SE SW. Nation Oil Co. #1 E.E. McLin. Comp. 3-31-53 IP 105 BOF after fracture treatment. TD 3363' PB 3200' Aux Vases ss. Fairfield East Pool. Formerly D&A.

2S, 9E, Leech Twp.

4, NW NW SE. T. G. Jenkins (Was Ind. Farm Bur.) #1 C. L. Jeffrey. Temp. Abd. 3-24-53 TD 3445' WN(Goldengate North Pool). Formerly D&A.

WAYNE COUNTY (Continued)

2S, 9E, Leech Twp.

24, NW NE SW, Illinois Mid-Continent (Was Don Baines) #1 C. A. Moore. Comp. 3-31-53 IP 10 BOP after fracture treatment TD 3463' PB 3290' Aux Vases ss. Ellery Consol. Pool. Formerly D&A.

3S, 9E, Leech Twp.

4, NW NE SW, Cities Service #1 Kletzker "A". Comp. 3-24-53 IP 78 BOP & 27 BW after fracture treatment TD 3440' PB 3381' Aux Vases ss. & Lower Ohara ls. Goldengate Cons. Pool. Formerly a producer.

WINNEBAGO COUNTY

44N, 2E, Rockford Twp.

24, SW NW NW. Ivan A. Seele et al #1 Seele. SD 2350' 3-31-53 WF. Formerly a junked hole.

PRODUCING WELLS PLUGGED - FEBRUARY 20 to MARCH 18, 1953*

Data furnished by Department of Mines and Minerals, Springfield, Illinois.

Company	Farm and Well Number	Location	Total Depth in Feet	Date Plugged	Pool Name
		CLARK COUNTY			
Pure Oil Co.	L. Weaver (240A) #25	10' SL, 220' EL, NW NW SE, 27-9N-14W	606	2-9-53	Johnson South
		CLAY COUNTY			
W.C. McBride, Inc.	Chas. Berlin #1	NW SE NW, 10-3N-7E	2626	2-24-53	Sailor Springs Cons.
		CLINTON COUNTY			
Sohio Pet. Co.	(Adams Oil & Gas) Rothmeyer #2	920' EL, 620' SL, SE SE, 13-1N-1W	1373	3-8-53	Centralia
Sohio Pet. Co.	(Adams Oil & Gas) Rothmeyer #3	985' SL, 900' EL, SE SE, 13-1N-1W	1365	3-6-53	"
Sohio Pet. Co.	(Adams Oil & Gas) Stead #2	100' SL, 370' EL, SE NW SE, 13-1N-1W	1373	3-10-53	"
		CRAWFORD COUNTY			
Ashland Oil & Ref. Co.	J. N. Dickinson #10	200' SL, 200' EL, SE SW, 10-5N-11W	1008	1-28-53	Birds
S. Wilson	L. F. Houghton #8	200' SL, 200' WL, NW SW SW, 33-7N-13W	950	2-3-52	Main
E. Constantin, Jr.	S. Shipman #5	613' NL, 136' EL, NE, 3-5N-13W	955	1-24-53	"
Nora Barker et al	U.S. Walters #2	380' SL, 60' EL, SE NE SW, 13-6N-13W	1010	12-13-52	"
" " " "	O. P. Mann #2	120' SL, 200' WL, SW NW SE, 13-6N-13W	1030	12-9-52	"
Ohio Oil Co.	A. R. Smith #4	100' SL, 600' EL, SW NE, 22-6N-13W	980	2-17-53	"
" " "	" " " #6	450' NL, 200' EL, NW SE, 22-6N-13W	964	2-10-53	"
" " "	" " " #24	50' SL, 200' EL, SW NE, 22-6N-13W	995	2-20-53	"
" " "	F. Stagner #2	200' SL, 200' WL, SE NE, 22-6N-13W	969	3-2-53	"
" " "	" " #4	220' SL, 200' EL, SE NE, 22-6N-13W	972	3-11-53	"
" " "	H. J. Musgrave #7	200' NL, 200' EL, NW, 24-7N-13W	1330	1-14-53	"
		EDWARDS COUNTY			
Superior Oil Co.	(Burr Lambert & G.L. Parris) Bender #1	SE NE NW, 29-2S-14W	2818	2-17-53	Albion East

* Includes some wells plugged earlier but not previously reported.

PRODUCING WELLS PLUGGED - FEBRUARY 20 to MARCH 18, 1953 (Continued)

Company	Farm and Well Number	Location	Total Depth in Feet	Date Plugged	Pool Name
		FAYETTE COUNTY			
G.H. & G. Pipeline Co.	Emma McCormick #G-1	C NW SE, 18-7N-3E	1071	3-12-53	Louden
G.H. & G. Pipeline Co.	Ola Harper #G-1	C NW SW, 17-7N-3E	1071	3-13-53	"
		FRANKLIN COUNTY			
Central Pipe Line Co.	Taylor #1	SE SE NE, 4-5S-3E	2985	2-12-53	Ewing
" " " "	" #2	NW SE NE, 4-5S-3E	2993	2-20-53	"
" " " "	Rose #1	SE NE SE, 4-5S-3E	2980	2-15-53	"
" " " "	" #2	NW NE SE, 4-5S-3E	3010	2-18-53	"
		JEFFERSON COUNTY			
Magnolia Pet. Co.	Shirley #5	NW NE SE, 35-2S-1E	2165	2-27-53	Woodlawn
		LAWRENCE COUNTY			
Ohio Oil Co.	J. E. Johnson #8	780' SL, 250' WL, SW SE, 32-4N-12W	1005	3-10-53	Lawrence
" " "	" " " #13	820' SL, 200' WL, SE, 32-4N-12W	1008	2-25-53	"
" " "	J. T. Griggs a/c 1 #24	190' NL, 260' WL, NE SE, 32-4N-12W	990	2-12-53	"
" " "	" " " " " #37	820' SL, 620' WL, SE SE, 32-4N-12W	1025	2-18-53	"
" " "	Oscar Smith #18	220' NL, 180' WL, NW SE SW, 20-4N-12W	1653	3-4-53	"
S.F. Mauney	R. O. Buchanan #13	NE NE, 21-3N-12W	1358	3-17-53	"
		RICHLAND COUNTY			
J. W. Menhall	Weesner #4	SW SW NW, 17-2N-14W	3192	3-7-53	Parkersburg Cons.
		WABASH COUNTY			
Ben H. Nation	C. C. Craig #1	SE SE NE, 32-1N-12W	2371	1-30-53	Mt. Carmel
" " "	Buchanan #1	SW SW NW, 33-1N-12W	1695	1-29-53	" "
Ed T. Robinson	Woodward #1	SW SW NE, 9-2S-13W	2433	2-25-53	New Harmony Cons.
		WAYNE COUNTY			
Texas Co.	G.P. Allendorph #1	NW NE NE, 12-1S-9E	3271	2-12-53	Massilon
" "	E. E. Hines #1	SE SE SE, 1-1S-9E	3263	2-19-53	"

DRY HOLES PLUGGED - FEBRUARY 20 to MARCH 18, 1953*

Data furnished by Department of Mines and Minerals, Springfield, Illinois.

Company	Farm and Well Number	Location	Total Depth in Feet	Date Plugged	Wildcat or Pool Name
		CLARK COUNTY			
Frank Zakowski	Emrick #1	153' NL, 92' EL, SE SW SE, 21-10N-14W	800	9-30-52	Wildcat
Edwin J. Gwinn	Connely #1	NE NW SW, 11-11N-14W	500	1-27-53	"
Golden McNary	Hutchison #2	N½ NE NW, 34-11N-14W	340	8-8-52	Casey
Everett Connelly	Andy Hardway #1	820' NL, 330' EL, NE, 6-9N-13W	570	2-28-53	Martinsville
		CLAY COUNTY			
National Assoc. Pet. Co.	Eugene D. Stanford #1	NE NW SW, 3-2N-7E	3166	3-7-53	Clay City West
P. D. Lynch	John Pilcher #1	SW NW SW, 3-5N-5E	2527	2-19-53	Wildcat
Calvert Drlg. Co.	Hostettler #1	NW NW NE, 6-4N-8E	3086	12-31-52	"
		CLINTON COUNTY			
Sun Oil Co.	Kasten #1	SW NE NW, 29-1N-3W	2554	3-17-53	Wildcat
Theodore Hadaller	Regan #1	SE SW NE, 7-2N-2W	1378	2-19-53	"
T. M. Pruett	Peters #1	NE SE SW, 16-2N-3W	1077	3-8-53	"
Al Schiermann & Imming	M. Doerhoff #1	990' NL, 330' WL, NW SW, 7-1N-3W	1171	3-14-53	Bartelso West
		COLES COUNTY			
R. A. Brown	E. B. Smith #2	NW SE SW, 26-14N-10E	388	2-27-53	Wildcat
		CRAWFORD COUNTY			
Carl Meeks	Paul Kent #1	SE NE NW, 13-5N-11W	898	10-27-52	Birds
Eastern Pet. Co.	Grace P. Mullins #1	SE SW NE, 19-7N-12W	1877	2-23-53	Main
Ohio Oil Co.	A. R. Smith NW #28	SE NW SE, 22-6N-13W	1004	1-17-53	"
		EDGAR COUNTY			
Earnest Zink	Adams #1	SW SE NW, 15-13N-12W	1300	1-29-53	Wildcat
Wade B. McDaniel	Baber #1	NE NE SW, 25-13N-14W	468	2-9-53	"
		EDWARDS COUNTY			
Paco Pet. Corp.	F. & V. Woods Comm. #1	SW NW SW, 18-2S-10E	3481	3-11-53	Wildcat
Victor R. Gallagher	R.A. Cowling #1	NE SW SE, 16-1S-14W	3116	2-27-53	"
Morrison & Hall Drlg. Co.	Yokel Communitized #1	NE NE SW, 36-1S-10E	3299	3-5-53	Albion Cons.
S. D. Jarvis	L.L. Thread-Beagley Comm. #1	SE NE NW, 31-1S-11E	3202	2-27-53	" "

* Includes some wells plugged earlier but not previously reported.

DRY HOLES PLUGGED - FEBRUARY 20 to MARCH 18, 1953 (Continued)

Company	Farm and Well Number	Location	Total Depth in Feet	Date Plugged	Wildcat or Pool Name
		EFFINGHAM COUNTY			
Calvert Drlg.	Ada Pickens #1	SW NE SE, 23-7N-7E	2949	2-28-53	Wildcat
" "	J. Worman #1	SW SE NE, 20-7N-7E	2795	2-18-53	"
Theodore R. Lindsay	Fred Goeckner #2	NW NE NE, 29-7N-7E	2467	2-24-53	Elliottstown North
		FAYETTE COUNTY			
Drilling & Exploration Co., Inc.	Julian D. Ray #1	SE NW NE, 35-6N-1W	2994	3-3-53	Wildcat
		GALLATIN COUNTY			
Dave Rotstein	Wollard Comm. #2	SW NW SE, 7-8S-8E	2992	2-6-53	Omaha South
		JEFFERSON COUNTY			
Frank L. Strickland	Strickland #1	330' SL, 730' EL, SW SE, 31-2S-3E	2830	3-6-53	Mt. Vernon
		LAWRENCE COUNTY			
J. E. Bauer	Sutherland #1	SW SW NE, 1-2N-13W	2392	2-23-53	Wildcat
Coy Oil, Inc.	Wm. W. Prout #5	SE SW SW, 12-2N-13W	2440	3-1-53	Ruark West
		MACOUPIN COUNTY			
H. E. Livermore	Battise #1	SE NW NW, 32-10N-7W	533	2-23-53	Carlinville N.
		MCDONOUGH COUNTY			
Olin Aleshire	Twaddle #1	576' NL, 662' EL, SW NW, 30-4N-4W	429	2-20-53	Colmar-Plymouth
		MADISON COUNTY			
Mt. Olive & Staunton Coal Co.	Adolph Hunecke #1	SE SW NE, 18-6N-6W	600	2-9-53	Livingston
S. B. Shenk	Leitch #5	457' NL, 30' EL, NW NE, 34-6N-6W	590	2-12-53	Livingston S.
		MONTGOMERY COUNTY			
Ryan Oil Co.	Walter Gray #1	SW NW NW, 29-10N-2W	3120	3-15-53	Wildcat
		MOULTRIE COUNTY			
Nat'l. Assoc. Pet. Co.	Bruce Smith #1	NE NE SW, 21-12N-6E	2080	3-9-53	Gays
		PEORIA COUNTY			
Blue Ridge Oil Co.	Conelly #1	1340' SL, 330' EL, SE, 3-11N-8E	1365	3-10-53	Wildcat
		RANDOLPH COUNTY			
Rock Hill Oil Co.	C.M. Miller #1	NE NW NE, 2-4S-5W	2375	3-7-53	Wildcat
Eastern Pet. Co.	John Schulze #1	400' SL, 330' WL, SE NW, 2-7S-6W	707	2-18-53	"

DRY HOLES PLUGGED - FEBRUARY 20 to MARCH 18, 1953 (Continued)

Company	Farm and Well Number	Location	Total Depth in Feet	Date Plugged	Wildcat or Pool Name
		RANDOLPH COUNTY (Continued)			
Jet Oil Co.	Frank Easdale #2	E½ SW NW, 16-4S-5W	3093	2-27-53	Tilden
		ST. CLAIR COUNTY			
Walter G. Grossmann	Mueller-Miller Comm. #1	1182' NL, 330' EL, NE, 30-1S-8W	1530	2-26-53	Wildcat
		WABASH COUNTY			
E.F. Atkins & E.O. Hale	Forrest Wood #1	SE SW NW, 25-1N-14W	2862	2-14-53	Gards Point
		WASHINGTON COUNTY			
Thomas Doran	Roszkowski #B-1	SW SE NW, 19-3S-1W	1261	2-17-53	Dubois
		WAYNE COUNTY			
Howard D. Atha	Clarence G. Hitz #1	SW SE SE, 19-1S-9E	3381	2-17-53	Wildcat
Floyd & Henson Drlg. Co.	Estil J. Powell #1	SE SE SW, 28-1N-7E	3228	3-1-53	Clay City Cons.
Geo. Cullum & D.P. Lawhead	S. B. Garrison #1	NE NW SW, 11-1N-7E	3157	2-19-53	" "
George & Wrather	Sarah Goodman et al #1	SW NW SE, 14-1S-8E	3150	2-18-53	" "
Sam Tipps	Loren Cates #2	NE SE SW, 35-1N-6E	3220	3-9-53	Johnsonville Cons.
M. L. Van Fossan	A. E. Cox #1	365' NL, 330' EL, SW NE, 31-1N-9E	3313	3-5-53	Locust Grove
		WHITE COUNTY			
D.B. Lesh Drlg. Co.	H.P. Land #1	NE NW NE, 5-6S-10E	3167	3-11-53	Wildcat
Wayne Misener Drlg. Co.	Calvert Comm. #1	NW NW NE, 24-5S-9E	2837	2-23-53	"
C. E. Brehm	Hanna-Pearce "C" #2	NW SW SE, 30-5S-10E	3210	2-21-53	Epworth Cons.
Geo. S. Engle	H.C. Sexton et al #1	SW SE SE, 5-7S-9E	3165	2-18-53	Herald Cons.
Mack Holt	Donald Weas #1	SE SW NE, 10-7S-9E	3044	2-28-53	" "
Calvert Drlg.	E. Granger #1	SW NW NW, 22-3S-9E	3450	2-27-53	Goldengate Cons.
" "	Hamer Michels #2	SE SW NE, 30-3S-14W	3091	2-19-53	Phillipstown Cons.
Magnolia Pet. Co.	F. E. Henning #2	SE SE NW, 19-5S-14W	2372	2-22-53	Maunie North
Clark & Clark	Emil D. McCarty #1	NW NW NW, 7-6S-10E	2985	2-20-53	Storms

Alphabetical List of Oil and Gas Pools
March 31, 1953

Pools Discovered Before January 1, 1937

Pool: County	Twp.	Range
Allendale: Wabash, Lawrence	1-2N	11-13W
Allison-Weger: Crawford	5N	11-12W
Ava-Campbell Hill (a):Jackson	7S	4W
Ayers (a) (gas): Bond	6N	3W
Bartelso: Clinton	1-2N	3W
Bellair: Crawford, Jasper	8N	14W
Birds: Crawford, Lawrence	5N	10-11W
Brown: Marion	1N	1E
Carlinville (b): Macoupin	9N	7W
Carlyle: Clinton	2N	3W
Casey: Clark	10-11N	14W
Chapman: Crawford	5-6N	12W
Collinsville (a): Madison	3N	8W
Colmar-Plymouth: Hancock, McDonough	4N	4-5W
Dupo: St. Clair	1S-1N	10W
Flat Rock: Crawford	5-6N	11-12W
Frogtown (b): Clinton	2N	3-4W
Gillespie-Benld (a) (gas): Macoupin	8N	6W
Gillespie-Wyen: Macoupin	8N	6W
Greenville (a) (gas): Bond	5N	3W
Jacksonville (a) (gas): Morgan	15N	9W
Johnson North: Clark	9-10N	13-14W
Johnson South: Clark	9N	14W
Junction City: Marion	2N	1E
Langewisch-Kuester (b): Marion	1N	1E
Lawrence: Lawrence, Crawford	2-5N	11-13W
Litchfield (b): Montgomery	8-9N	5W
Main: Crawford	5-8N	12-14W
Martinsville: Clark	9-10N	13-14W
New Hebron: Crawford	6N	12W
Parker: Crawford	5N	12W
Pittsfield (a) (gas): Pike	5S	4-5W
St. Francisville: Lawrence	2N	11W
Sandoval: Marion	2N	1E
Siggins: Cumberland, Clark	10-11N	10,11E,14W
Spanish Needle Creek (a) (gas): Macoupin	9N	7W
Sparta (a) (gas): Randolph	4-5S	5-6W
Staunton (a) (gas): Macoupin	7N	7W
Swearingen (a) (gas): Crawford	6N	11W
Wamac: Clinton, Marion, Washington	1N	1E-1W
Warrenton-Borton: Edgar, Coles	13-14N	14W
Waterloo (a): Monroe	1-2S	10W
Westfield: Clark, Coles	11-12N	11E-14W
York (b): Cumberland	9N	10-11E

Pools Discovered Since January 1, 1937

Pool: County	Twp.	Range
Ab Lake: Gallatin	8S	10E
Ab Lake West (a): Gallatin	8S	10E
Aden Consolidated: Wayne, Hamilton	2-3S	7E
Aden North (c): Wayne	2-3S	7E
Aden South: Hamilton	3S	7E
Akin: Franklin	6S	4E
Akin West: Franklin	6S	4E
Albion Consolidated: Edwards, White	1-3S	10,11E,14W
Albion East: Edwards	2S	14W
Albion North (c): Edwards	1S	11E
Alma: Marion	4N	2E
Amity: Richland	4N	14W
Assumption: Christian	13N	1E
Assumption North: Christian	13N	1E
Assumption South: Christian	12N	1E
Barnhill: Wayne	2-3S	8E
Barnhill East (c): Wayne	2S	9E
Bartelso East: Clinton	1N	3W

Pool: County	Twp.	Range
Bartelso South: Clinton	1N	3W
Bartelso West: Clinton	1N	3-4W
Beaucoup: Washington	2S	2W
Beaucoup South: Washington	2S	2W
Beaver Creek: Bond, Clinton	3-4N	2-3W
Beaver Creek North: Bond	4N	3W
Beaver Creek South: Clinton	3N	2-3W
Belle Prairie: Hamilton	4S	6E
Belle Rive: Jefferson	3S	4E
Bellmont: Wabash	1S	13-14W
Beman: Lawrence	3N	11W
Beman East: Lawrence	3N	10W
Bend (c): White	5S	14W
Bennington (c): Edwards, Wayne	1N	9-10E
Bennington South (a): Edwards	1N	10E
Benton: Franklin	6S	2-3E
Benton North: Franklin	5-6S	2E
Berryville Consolidated: Wabash, Edwards	1-2N	14W
Bessie: Franklin	6S	3E
Bible Grove Consolidated (c): Clay, Effingham	4-6N	6-7E
Bible Grove East (c): Clay	5N	7E
Bible Grove North: Effingham	6N	7E
Bible Grove South: Clay	5N	7E
Black River: White	4S	13W
Blairsville (c): Hamilton	4S	7E
Blairsville West: Hamilton	4S	7E
Bogota: Jasper	6N	9E
Bogota North (a): Jasper	6N	9E
Bogota South: Jasper	5-6N	9E
Bone Gap Consolidated: Edwards	1S	10,11E,14W
Bone Gap East: Edwards	1S	14W
Bone Gap South (c): Edwards	1S	14W
Bonpas (c): Richland	2-3N	14W
Bonpas West (c): Richland	2N	14W
Boos (c): Jasper	6N	10E
Boos East (c): Jasper	6N	10E
Boos North (c): Jasper	6N	10E
Boulder: Clinton	2-3N	2W
Boyd: Jefferson	1S	1-2E
Boyleston Consolidated (c): Wayne	1-2S	6-7E
Broughton: Hamilton	6S	7E
Broughton South (a): Saline	7S	7E
Browns: Edwards, Wabash	1-2S	14W
Browns East: Wabash	2S	14W
Browns South: Edwards	2S	14W
Brownsville (c): White	5-6S	8-9E
Bungay Consolidated: Hamilton	4S	7E
Burnt Prairie (c): White	3S	9E
Burnt Prairie South: White	4S	9E
Calhoun Central (a): Richland	2N	10E
Calhoun Consolidated: Richland, Wayne	2-3N	9-10E
Calhoun East: Richland	2N	10-11E
Calhoun North: Richland	3N	10E
Calvin (c): White	3-4S	10,11E,14W
Calvin North (c): White	3-4S	11E,14W
Cantrell: Hamilton	7S	5E
Cantrell North: Hamilton	6S	5E
Cantrell South: Hamilton	7S	5E
Carlinville North: Macoupin	10N	7W
Carlyle North: Clinton	3N	3W
Carlyle South: Clinton	1N	3W
Carmi (b): White	5S	9E
Carmi North: White	5S	9E
Centerville: White	4S	9E
Centerville East: White	3-4S	9-10E
Centerville North (a): White	3S	10E
Centralia: Clinton, Marion	1-2N	1E-1W
Centralia West: Clinton	1N	1W
Christopher (a): Franklin	6S	1E
Cisne (c): Wayne	1N-1W	7E
Cisne North: Wayne	1N	7E
Claremont (a): Richland	3N	14W
Clarksburg: Shelby	10N	4E
Clay City Consolidated: Clay, Wayne, Richland, Jasper	1-7N,1-2S	6-10E
Clay City North: Clay	3N	8E
Clay City West: Clay	2N	7E
Coil: Wayne	1S	5E
Coil West: Jefferson	1S	4E
Concord: White	6S	10E
Concord Central (c): White	7S	10E
Concord East Consolidated: White	6-7S	10E
Concord North: White	6S	10E
Concord South Consolidated: White	7S	10E
Cooks Mills (a): Coles	13-14N	7E
Cooks Mills North (a): Coles	14N	7E

Pool: County	Twp.	Range
Cordes: Washington	3S	3W
Cottonwood (c): Gallatin	7S	9E
Cottonwood North (c): Gallatin	7S	9E
Covington (c): Wayne	1S	6-7E
Covington East (c): Wayne	1S	7E
Covington South: Wayne	2S	6E
Cowling (c): Edwards, Wabash	2-3S	14W
Craig (a): Perry	4S	4W
Cravat: Jefferson	1S	1E
Crossville (a): White	4S	10E
Crossville West: White	4S	10E
Dahlgren: Hamilton	3S	5E
Dale Consolidated: Hamilton	5-7S	5-7E
Dead River (c): White	7S	11E
Divide: Jefferson	1S	3E
Divide East: Jefferson	1S	4E
Divide South: Jefferson	2S	3E
Divide West: Jefferson	1S	3E
Dix: Jefferson, Marion	1N-1S	2E
Dix South (a): Jefferson	1S	2E
Dubois: Washington	3S	1-2W
Dubois West: Washington	3S	2W
Dudley: Edgar	13-14N	13W
Dundas Consolidated (c): Richland, Jasper	4-6N	9-10E
Dundas East: Richland, Jasper	4-5N	10E
Eberle: Effingham	6N	6E
Edinburg (a): Christian	14N	3W
Elbridge: Edgar	12-13N	11W
Eldorado: Saline	8S	7E
Elk Prairie (a): Jefferson	4S	2E
Elkville: Jackson	7S	1W
Ellery Consolidated: Edwards, Wayne	2S	9-10E
Ellery East: Edwards	2S	10E
Ellery North (a): Edwards	2S	10E
Ellery South (a): Edwards	2-3S	10E
Ellery West (c): Wayne	2S	9E
Elliottstown (a): Effingham	7N	7E
Elliottstown North: Effingham	7N	7E
Enfield (b): White	5S	8E
Enterprise (c): Wayne	1-2N	8E
Enterprise West (c): Wayne	1-2N	7E
Epworth Consolidated: White	5S	10E
Epworth East (c): White	5S	10E
Evers (a): Effingham	8N	7E
Evers South (a): Effingham	7N	7E
Ewing: Franklin	5S	3E
Exchange: Marion	1N	3E
Exchange North (a): Marion	1N	3E
Fairfield: Wayne	2S	8E
Fairfield East: Wayne	2S	8E
Fairman: Marion, Clinton	3N	1E-1W
Fitzgerrell (a): Jefferson	4S	1E
Flannigan: Hamilton	6S	5E
Flora: Clay	3N	6-7E
Flora South: Clay	2N	6E
Francis Mills: Saline	7S	7E
Friendsville (c): Wabash	1N	13W
Friendsville Central: Wabash	1N	13W
Friendsville North: Wabash	1N	12-13W
Friendsville South (c): Wabash	1N-1S	13W
Frogtown North: Clinton	2-3N	3-4W
Gallagher (c): Richland	2N	9E
Gards Point: Wabash	1N	14W
Gards Point North: Wabash	1N	14W
Gays (a): Moultrie	12N	6E
Geff (c): Wayne	1S	7-8E
Geff West (c): Wayne	1S	7E
Goldengate Consolidated: Wayne, White	2-4S	9E
Goldengate East: Wayne	3S	9E
Goldengate North: Wayne	2S	9E
Goldengate West: Wayne	2S	9E
Gossett (b): White	7S	8E
Grandview: Edgar	12-13N	13W
Grayville (c): Edwards, White	3S	10,11E,14W
Grayville West (c): White, Edwards	3S	10E
Griffin (c): Wabash	3S	14W
Half Moon: Wayne	1S	9E
Harrisburg (gas): Saline	8S	6E
Helena (c): Lawrence	2N	13W
Herald Consolidated: White, Gallatin	6-7S	9E
Herald East: White, Gallatin	7S	9-10E
Herald North: White	6S	9E
Hidalgo (a): Jasper	8N	10E
Hidalgo North: Cumberland	9N	9E
Hill (a): Effingham	6N	6E
Hoffman: Clinton	1N	2W
Hoodville (c): Hamilton	5-6S	6E
Hoodville East (a): Hamilton	5S	7E
Hoosier (c): Clay	4N	7E

Pool: County	Twp.	Range
Hoosier North (c): Clay	5N	7E
Hord: Clay	5N	6E
Hord South: Clay	5N	6E
Huey (b): Clinton	2N	2W
Hunt City (a): Jasper	7N	10E
Hunt City East: Jasper	7N	14W
Hunt City South: Jasper	7N	11E
Hutton (a): Coles	11N	10E
Ina (a): Jefferson	4S	2E
Ina North: Jefferson	4S	3E
Inclose: Edgar, Clark	12N	13-14W
Ingraham (b): Clay	4N	8E
Ingraham West (c): Clay	5N	7E
Inman (c): Gallatin	8S	9-10E
Inman Central (c): Gallatin	7-8S	9-10E
Inman East Consolidated: Gallatin	7-8S	10E
Inman North (c): Gallatin	8S	9E
Inman South (c): Gallatin	8S	9E
Inman West Consolidated: Gallatin	7-8S	9-10E
Iola Consolidated (b): Clay, Effingham	5-6N	5E
Iola South: Clay	4N	5E
Iola West (a): Clay	5N	5E
Iron: White	6S	8E
Irvington: Washington	1S	1W
Irvington East: Jefferson	1S	1E
Iuka: Marion	2N	4E
Johnsonville Consolidated: Wayne	1N-1S	6-7E
Johnsonville North: Wayne	1N	6E
Johnsonville South (b): Wayne	1S	6E
Johnsonville West (b): Wayne	1N	5-6E
Junction: Gallatin	9S	9E
Junction North: Gallatin	8-9S	9E
Junction City South: Marion	2N	1E
Keensburg Consolidated (c): Wabash	2S	13-14W
Keensburg East (a): Wabash	2S	13W
Keensburg South: Wabash	2-3S	13W
Keenville: Wayne	1S	5E
Keenville East: Wayne	1S	5E
Kell (a): Jefferson	1S	3E
Kenner: Clay	3N	5-6E
Kenner North: Clay	3N	6E
Kenner South (a): Clay	2N	5E
Kenner West: Clay	3N	5E
Keyesport: Clinton	3N	2W
King: Jefferson	3-4S	3E
Kinmundy: Marion	4N	3E
Laclede (b): Fayette	5N	4E
Lakewood: Shelby	10N	2-3E
Lancaster: Wabash, Lawrence	1-2N	13W
Lancaster Central: Wabash	1N	13W
Lancaster East: Wabash	2N	13W
Lancaster North (c): Lawrence	2N	13W
Lancaster South: Wabash	1N	13W
Lancaster West (c): Edwards, Wabash	1N	14W
Lawrence West: Lawrence	3N	13W
Leech Consolidated (c): Wayne, White	3S	9E
Lexington: Wabash	1S	14W
Lexington North: Wabash	1S	14W
Lillyville: Cumberland, Effingham	8-9N	6-7E
Livingston: Madison	6N	6W
Livingston East: Madison	6N	6W
Livingston South: Madison	6N	6W
Locust Grove: Wayne	1N	9E
Long Branch: Saline, Hamilton	7S	6E
Louden: Fayette, Effingham	6-9N	2-4E
Lynchburg: Jefferson	3S	4E
McKinley: Washington	3S	4W
Maple Grove Consolidated: Edwards, Wayne	1N	9-10E
Maple Grove East (c): Edwards	1N	10,11E,14W
Maple Grove South (a): Edwards	1N	10E
Marcoe (a): Jefferson	3S	2E
Marine: Madison	4N	6W
Marion: Williamson	9S	3E
Markham City: Jefferson	2-3S	4E
Markham City North: Jefferson, Wayne	2S	4-5E
Markham City West: Jefferson	2-3S	4E
Mason: Effingham	6N	5E
Mason North: Effingham	6N	5E
Mason South (c): Effingham, Clay	5-6N	5E
Massilon (a): Wayne, Edwards	1S	9-10E
Massilon South (a): Edwards	1S	10E

Pool: County	Twp.	Range
Mattoon (b): Coles	11-12N	7E
Maud Central (c): Wabash	1S	13W
Maud Consolidated (c): Wabash	1N,1-2S	13W
Maud North Consolidated (c): Wabash	1-2S,1N	13-14W
Maud West (c): Wabash	1S	13W
Maunie (c): White	6S	10-11E
Maunie East (a): White	6S	11E
Maunie North: White	5S	10,11E,14W
Maunie South: White	6S	10-11E
Maunie West (b): White	6S	10E
Mayberry: Wayne	2-3S	6E
Mayberry North (a): Wayne	2S	6E
Melrose: Clark	9N	13W
Merriam: Wayne	2S	8E
Miletus: Marion	4N	4E
Mill Shoals: White, Hamilton, Wayne	2-4S	7-8E
Mills Prairie (a): Edwards	1N	14W
Mills Prairie North: Edwards	1N	14W
Mitchell (c): Edwards, Wayne	2S	9-10E
Mt. Auburn: Christian	15N	2W
Mt. Carmel: Wabash	1N-1S	12W
Mt. Carmel West (c): Wabash	1S	13W
Mt. Erie (c): Wayne	1S	8E
Mt. Erie North: Wayne	1N	9E
Mt. Erie South (c): Wayne	1S	8E
Mt. Olive: Montgomery	8N	5W
Mt. Vernon: Jefferson	3S	3E
Nason: Jefferson	3S	2E
New Bellair (b): Crawford	8N	13W
New Harmony Consolidated: White, Wabash, Edwards	1N,1-5S	13-14W
New Harmony South (Ill.): White	5S	14W
New Harmony South (Ind.): White	5S	14W
New Haven Consolidated: White	7S	10-11E
New Haven North (c): White	7S	10E
New Haven West (c): Gallatin	7S	10E
New Memphis: Clinton	1S	5W
New Memphis South (a): Clinton	1S	5W
Newton (b): Jasper	6N	9E
Newton North (a): Jasper	7N	10E
Newton West (b): Jasper	6-7N	9E
Noble (c): Richland, Clay	2-4N	8-9E
Noble North (c): Richland	4N	9E
Noble South (c): Richland	3N	9E
Noble West: Clay	3N	8E
Oak Point: Clark	9N	14W
Odin: Marion	2N	1-2E
Okawville: Washington	1S	4W
Olney Consolidated: Richland	4N	10E
Olney East (c): Richland	4N	10E
Olney South (b): Richland	3N	10E
Omaha: Gallatin	7-8S	8E
Omaha East: Gallatin	8S	8E
Omaha South: Gallatin	8S	8E
Omaha West: Saline	7-8S	7E
Omega (a): Marion	3N	4E
Orchardville: Wayne	1N	5E
Oskaloosa: Clay	3-4N	5E
Oskaloosa East: Clay	3N	5-6E
Oskaloosa South: Clay	3N	5E
Pana: Christian	11-12N	1E
Panama: Bond, Montgomery	7N	3-4W
Parkersburg Consolidated: Richland, Edwards	1-3N	10,11E,14W
Parkersburg North (c): Richland	3N	14W
Parkersburg South: Edwards	1N	14W
Parkersburg West: Richland, Edwards	2N	10E
Passport: Clay	4N	8E
Passport South: Richland	4N	9E
Patoka: Marion	4N	1E
Patoka East: Marion	4N	1E
Patoka West: Fayette	4N	1W
Patton (c): Wabash	1N	12W
Patton West (c): Wabash	1N	12W
Phillipstown Consolidated: White, Edwards	3-5S	10,11E,14W
Phillipstown South: White	5S	10E
Pinkstaff (a): Lawrence	4N	11W
Plainview: Macoupin	9N	8W
Posen: Washington	3S	2W
Posey: Clinton	1N	2W
Posey East: Clinton	1N	2W
Raccoon Lake: Marion	1N	1E
Raymond: Montgomery	10N	4-5W
Raymond East: Montgomery	10N	4W
Reservoir: Jefferson	1S	3E
Richview: Washington	2S	1W
Ridgway (a): Gallatin	8S	8E
Riffle: Clay	4N	6E
Rinard (a): Wayne	2N	7E
Rinard North: Wayne	2N	7E

Pool: County	Twp.	Range
Ritter: Richland	3N	10-11E
Ritter North: Richland	3N	11E
Roaches: Jefferson	2S	1E
Roaches North: Jefferson	2S	1E
Roby (a): Sangamon	15N	3W
Rochester: Wabash	2S	13W
Roland: White, Gallatin	6-7S	8E
Roland West: Saline	7S	7E
Roundprairie (c): Wayne	1S	6E
Ruark: Lawrence	2N	12W
Ruark West Consolidated: Lawrence	2N	13W
Rural Hill (c): Hamilton	6-7S	5-6E
Rural Hill North (a): Hamilton	5S	5E
Rural Hill West: Hamilton	6S	5E
Russellville (gas): Lawrence	4-5N	10-11W
St. Francisville East: Lawrence	2N	11W
St. Jacob: Madison	3N	6W
St. James: Fayette	5-6N	2-3E
St. Paul: Fayette	5N	3E
Ste. Marie: Jasper	5N	14W
Ste. Marie East (a): Jasper	6N	14W
Ste. Marie West: Jasper	6N	10E
Sailor Springs Consolidated: Clay, Effingham	3-6N	6-7E
Sailor Springs Central (b): Clay	4N	7-8E
Sailor Springs East (a): Clay	4N	8E
Sailor Springs North (a): Clay	4N	8E
Sailor Springs South (c): Clay	3N	7E
Sailor Springs West (c): Clay	4N	7E
Salem: Marion	1-2N	1-2E
Samsville (a): Edwards	1N	11E
Samsville North: Edwards	1N	14W
Samsville West: Edwards	1N	10E
Sandoval West: Clinton	2N	1W
Santa Fe (a): Clinton	1N	3W
Schnell: Richland	2N	9E
Schnell South: Clay	2N	8E
Seminary: Richland	2N	10E
Sesser: Franklin	5-6S	1-2E
Shattuc: Clinton	2N	1W
Shawneetown (a): Gallatin	9S	9E
Shawneetown East: Gallatin	9S	10E
Shawneetown North (a): Gallatin	9S	10E
Shelbyville (b): Shelby	11N	4E
Shelbyville East: Shelby	11N	4E
Sims (c): Wayne	1S	6E
Sims North (c): Wayne	1S	6E
Sorento (b): Bond	6N	4W
Sparta South (a): Randolph	5S	5W
Springerton (c): Hamilton	4S	7E
Stanford: Clay	3N	7-8E
Stanford South: Clay	2N	7E
Stanford West: Clay	3N	7E
Staunton: Macoupin	7N	7W
Stewardson: Shelby	10N	5E
Stokes-Brownsville: White	5-6S	8-9E
Storms: White	5-6S	9-10E
Stringtown: Richland	4-5N	11E-14W
Stringtown East (a): Richland	4N	14W
Sumner: Lawrence	4N	13W
Sumpter: White	4S	9E
Sumpter East: White	4S	10E
Sumpter North: White	4S	9E
Sumpter South: White	4-5S	9E
Sumpter West: White	4S	9E
Tamaroa: Perry	4S	1W
Taylor Hill (b): Franklin	5S	4E
Thackeray: Hamilton	5S	7E
Thompsonville (a): Franklin	7S	4E
Thompsonville East: Franklin	7S	4E
Thompsonville North: Franklin	7S	4E
Tilden: Randolph	4S	5W
Toliver (a): Clay	5N	6E
Toliver East: Clay	5N	6-7E
Tonti: Marion	2-3N	2E
Trumbull: White	5S	9E
Valier: Franklin	6S	2E
Waggoner (a): Montgomery	11N	5W
Wakefield (b): Jasper	5N	9E
Walpole: Hamilton	6-7S	6E
Walpole South: Hamilton	7S	6E
Waltonville: Jefferson	3S	2E
Wamac East: Marion	1N	1E
Waverly (gas): Morgan	13N	8W
Weaver: Clark	11N	10W
West End: Hamilton, Saline	7S	5E
West Frankfort: Franklin	7S	2-3E
West Frankfort South (c): Franklin	7S	2-3E

Pool: County	Twp.	Range
West Liberty (c): Jasper	5N	10E
Westfield East: Clark	11-12N	14W
Westfield North: Coles	12N	14W
Whittington: Franklin	5S	3E
Whittington South: Franklin	5-6S	3E
Whittington West: Franklin	5S	2E
Williams: Jefferson	3S	2E
Williams South: Jefferson	3S	2E
Willow Hill Consolidated (c):		
Jasper	6-7N	10E
Willow Hill East: Jasper	6-7N	10-11E
Willow Hill North (c):		
Jasper	7N	10E
Woburn Consolidated: Bond	6N	2W
Woburn South (c): Bond	6N	2W
Woodlawn: Jefferson	2-3S	1-2E
Xenia: Clay	2N	5E
Xenia East: Clay	2N	5E
Zenith: Wayne	2N	5E
Zenith North: Wayne	2N	6E
Zenith South: Wayne	1N	5E

(a) Abandoned.
(b) Abandoned, revived.
(c) Consolidated with other pools.

Date of issue: April 10, 1953.

ABBREVIATIONS USED IN THIS REPORT

Abd.—Abandoned
BO—Barrels of oil
BOF—Barrels of oil flowing
BOP—Barrels on pump
BW—Barrels of water
C—Center
CDU—Completion data unreported; to be given when available
CO—Cleaning out
COAS—Cleaning out after shot
Comp.—Completed
Crg.—Coring
Csg.—Casing
D & A—Dry and abandoned
Drlg.—Drilling
DST—Drill stem test
E—East ½
Est.—Estimated
Fm.—Formation
Fsg.—Fishing
IP—Initial production
L—Line
Loc.—Location
Ls.—Limestone
MIM—Moving in material
MIRT—Moving in rotary tools
MIST—Moving in standard tools
N—North ½
NE—Northeast ¼
NR—No report
NW—Northwest ¼
PB—Plugged back
POP—Putting on pump
RU—Rigging up
RURT—Rigging up rotary tools
RUST—Rigging up standard tools
S—South ½
SD—Shut down
SDO—Shut down orders
SDR—Shut down for repairs
SE—Southeast ¼
SG—Show of gas
Sh.—Shale
SIGW—Shut in gas well
SITR—Shut in tank room
SO—Show of oil
Spd.—Spudded or spudding
Ss.—Sandstone
SSO—Slight show of oil
SW—Southwest ¼
Swb.—Swabbing
SWD—Salt water disposal well
Temp. abd.—Temporarily abandoned
TD—Total depth
Tstg.—Testing
Twp.—Township
UR—Underreaming
W—West ½
WF—Wildcat far (more than 2 miles from production)
WN—Wildcat near (½ to 2 miles from production)
WOC—Waiting for cement to set
WOST—Waiting on standard tools
330′ S—330 feet from the south line

(36485—15M—9-51)

553.2805
ILL
Cop. 1

THE LIBRARY OF THE
MAY 1 0 1953
UNIVERSITY OF ILLINOIS

State of Illinois
William G. Stratton, Governor
Department of Registration and Education
Vera M. Binks, Director

Division of the
STATE GEOLOGICAL SURVEY
M. M. Leighton, Chief
Urbana, Illinois

No. 198 OIL AND GAS DRILLING REPORT For April 1953

Monthly Report
OIL AND GAS DRILLING IN ILLINOIS

By

Virginia Kline and Eugene Frund

Summary by Counties

	Completed Wells	Producing Wells	Drilling Wells	Locations	Permits to Drill°	
					Total	Wildcat
Bond	0	0	0	1	1	1
Christian	4	3	2	1	6	1
Clark	1	0	4	0	9	2
Clay	2	1	3	3	9	2
Clinton	2	0	3	0	3	2
Coles	0	0	0	0	1	1
Crawford	5	3	13	1	40	1
Cumberland	0	0	1	0	1	0
Edgar	1	0	4	0	1	0
Edwards	12	6	16	0	17	2
Effingham	1	0	0	1	0	0
Fayette	0	0	1	1	3	1
Franklin	2	1	2	0	2	1
Gallatin	3	3	7	2	5	2
Hamilton	1	1	5	1	6	4
Hardin	1	0	0	0	0	0
Iroquois	0	0	1	0	0	0
Jackson	1	0	0	1	0	0
Jasper	0	0	3	0	9	1
Jefferson	1	0	4	2	6	0
Kendall	0	0	1	0	0	0
Lawrence	9	5	16	0	24	2

(Concluded on page 3)

Summary by Counties (Concluded)

	Completed Wells	Producing Wells	Drilling Wells	Locations	Permits to Drill° Total	Permits to Drill° Wildcat
McDonough	0	0	1	0	0	0
Macon	0	0	3	0	8	2
Macoupin	2	0	2	0	1	0
Madison	1	1	3	3	8	5
Marion	4	2	4	3	78	2
Monroe	0	0	1	0	0	0
Montgomery	2	0	1	0	1	1
Moultrie	1	0	0	0	0	0
Peoria	1	0	0	0	0	0
Perry	2	0	1	0	0	0
Pulaski	0	0	2	0	0	0
Randolph	0	0	1	1	1	1
Richland	4	1	11	0	9	1
St. Clair	1	0	0	0	1	1
Saline	2	0	3	0	4	3
Sangamon	0	0	0	0	3	0
Tazewell	0	0	1	0	0	0
Wabash	3	1	5	1	10	1
Washington	1	1	1	4	5	3
Wayne	20	17	27	5	28	6
White	13	7	19	3	30	5
Williamson	0	0	0	1	0	0
Winnebago	0	0	1	0	0	0
	103	53	173	35	330	54

o Issued by Department of Mines and Minerals, Springfield, Illinois, March 30 through April 25, 1953.

Average Initial Production of Oil Wells
By Years, 1937 - 1951
and by Months, January 1952 - April 1953

	Oil Wells	Total IP	Ave. IP/Well
1937	284	78,499	276
1938	1,984	543,958	274
1939	2,946	1,117,750	379
1940	3,064	1,753,171	572
1941	2,912	807,784	278
1942	1,167	211,639	181
1943	1,064	130,712	123
1944	1,296	143,717	119
1945	1,178	161,452	137
1946	1,419	173,336	122
1947	1,152	108,807	94
1948	1,363	149,595	110
1949	1,486	136,132	92
1950	1,335	105,080	79
1951	953	77,003	81
1952			
Jan.	50(4)*	3,949	79
Feb.	48(4)	2,528	53
Mar.	66(2)	5,576	84
Apr.	45(1)	3,177	71

1952	Oil Wells	Total IP	Ave. IP/Well
May	73(7)	5,413	74
June	88(9)	7,274	83
July	82(4)	8,323	101
Aug.	117(23)	7,104	61
Sept.	73(4)	5,278	72
Oct.	90(10)	7,414	82
Nov.	98(9)	7,087	72
Dec.	52(3)	3,859	74
	882(80)	66,982	76
1953			
Jan.	108(15)	9,121	84
Feb.	65(7)	6,764	104
Mar.	59(14)	3,668	62
Apr.	64(11)	4,707	74

* Figures in parentheses indicate number of old wells reworked included in totals.

Extensions to Pools in April:

Clay City Consolidated, Clay County (Nation #1 Blair,* 17-3N-8E); Lawrence West, Lawrence County (Big Four Oil & Gas #1 E. Staats, 13-3N-13W).

New Producing Strata in Pools:

Pool	County	Producing Formation	Approximate Depth to Top, Feet
Lawrence West	Lawrence	McClosky limestone	2220
Lawrence West	Lawrence	Aux Vases sandstone	2105
Merriam	Wayne	Aux Vases sandstone	3020

* Old well worked over.

Pool Abandoned in April: Oak Point.

Well Completions in Illinois
Summary by Years, 1936-1951
and by Months, January 1952 - April 1953

	Pool Wells			Wildcat Wells				
	Oil	Gas	Dry	New Pools	Extensions	Dry Near(a)	Dry Far(b)	Total
1936	48	3	9	1	1	31(c)		93
1937	262	1	58	10	14	104		449
1938	1,957	26	176	17	10	350		2,536
1939	2,916	24	199	28	2	448		3,617
1940	3,015	15	220	31	18	475		3,755
1941	2,827	13	375	46	40	507		3,807
1942	1,078	13	376	43	48	158	303	2,017
1943	987	9	353	28	66	151	217	1,811(20)*
1944	1,158	6	413	29	42	122	233	2,003(12)
1945	1,021	0	297	26	47	181	206	1,778(15)
1946	1,293	4	448	32	58	256	288	2,379(17)
1947	998	7	528	28	69	245	193	2,068(22)
1948	1,228	13	641	28	47	350	203	2,510(21)
1949	1,350	4	673	24	69	351	302	2,773(32)
1950	1,210	16	861	25	77	417	311	2,917(23)
1951	846	7	714	41	53	431	314	2,406(23)
1952								
Jan.	45	1	31	1	2	19	11	110(2)
Feb.	44	0	29	2	2	15	8	100(4)
Mar.	59	1	38	3	3	19	13	136(1)
Apr.	38	1	35	2	5	24	20	125(1)
May	61	0	58	2	6	32	26	185(3)
June	81	3	60	1	2	31	27	205(5)
July	73	1	73	0	8	34	32	221(3)
Aug.	91	5	75	2	9	44	32	258(8)
Sept.	63	3	67	5**	2	31	15	186
Oct.	73	0	77	3	6	39	28	226(2)
Nov.	86	2	87	0	8	35	24	242(6)
Dec.	44	0	37	3	2	20	12	118
	758	17	667	24	55	343	248	2,112(35)
1953								
Jan.	93	1	69	0	6	21	18	208(6)
Feb.	57	0	48	3	1	19	15	143(3)
Mar.	53	0	27	0	0	12	10	102(8)
Apr.	57	0	28	0	2	11	11	109(6)

* Figures in parentheses refer to number of producing wells included in total which had previously been completed as dry holes.
** Includes one gas well.
(a) One-half mile to two miles from nearest production.
(b) Over two miles from nearest production.
(c) Total wildcats (Nears and fars not distinguished until 1941).

Permits to Drill Wells*
Summary by Years, 1943-1951
and by Months, January 1952 - April 1953

	Wildcat	Pool	SWD	Structure Tests	Wells Reworked: Wild cat	Wells Reworked: Pool	Wells Reworked: Other	Secondary Recov.: Water Input	Secondary Recov.: Gas, Air Inputs	Total
1943	557	1,323	37	20	42	192	24	39	135	2,369
1944	674	1,581	27	60	37	205	142	54	23	2,803
1945	524	1,450	19	53	29	170	150	112	7	2,514
1946	705	1,732	15	102	15	98	79	82	18	2,846
1947	589	1,615	8	126	21	109	106	155	3	2,732
1948	727	2,107	8	185	5	85	101	509	1	3,728
1949	871	2,155	26	20	19	78	187	153	5	3,514
1950	921	2,253	21	151	19	67	141	302	1	3,876
1951	976	1,776	19	149	24	59	193	345	0	3,541
1952										
Jan.	28	77	0	0	0	2	14	59	0	180
Feb.	36	83	2	1	3	0	8	7	0	140
Mar.	47	132	5	11	1	4	12	27	0	239
Apr.	60	125	0	3	2	3	12	32	1	238
May	90	171	1	3	3	12	31	97	0	408
June	82	184	4	29	4	3	10	56	0	372
July	77	167	0	22	1	13	23	52	0	355
Aug.	66	191	0	29	2	13	68	45	0	414
Sept.	68	202	0	11	6	10	51	53	0	401
Oct.	82	197	2	15	3	3	41	33	0	376
Nov.	71	208	2	15	0	13	35	50	1	395
Dec.	48	181	0	29	0	8	17	12	0	295
	755	1,918	16	168	25	84	322	523	2	3,813
1953										
Jan.	20	160	0	10	0	9	40	20	0	259
Feb.	33	126	0	14	2	21	36	22	1	255
Mar.	34	136	0	15	4	24	60	51	0	324
Apr.	54	128	0	14	1	10	98	25	0	330

* Permits to drill are issued by the Dept. of Mines and Minerals, Springfield, Ill.

Wells in the New Pools*, April 28, 1953 (a)

County and Pool	Producing Wells	Abandoned Wells	Dry Holes	Drilling Wells	Locations
Bond: Beaver Creek North	2	2	8	0	0
Sorento	1	6	7	0	0
Woburn Consol.	58	10	25	0	0
Bond, Clinton: Beaver Creek	13	3	16	0	0
Bond, Montgomery: Panama	3	8	17	0	0
Christian: Assumption	12	0	0	0	0
Assumption North	129	12	18	0	0
Assumption South	2	1	3	0	0
Mt. Auburn	2	2	6	0	0
Pana	5	0	0	0	0
Clark: Melrose	1	0	0	1	0
Weaver	29	6	9	0	0
Westfield East	8	4	20	1	0
Clay: Bible Grove South	2	0	4	0	0
Clay City North	13	3	10	0	0
Clay City West	12	5	9	0	0
Flora	20	11	15	0	0
Flora South	3	1	6	0	0
Hord	5	0	7	0	0
Hord South	12	0	10	0	0
Ingraham	26	6	15	0	0
Iola South	12	3	9	0	0
Kenner	36	8	13	0	0
Kenner North	28	4	8	0	0
Kenner West	30	0	5	0	0
Noble West	1	0	1	0	0
Oskaloosa	36	0	11	0	0
Oskaloosa East	2	1	6	0	0
Oskaloosa South	2	0	1	0	0
Passport	39	12	19	0	0
Riffle	4	1	5	0	0
Sailor Springs Central	1	1	0	0	0
Schnell South	1	1	3	0	0
Stanford	14	4	15	0	0
Stanford South	13	5	8	0	0
Stanford West	1	2	6	0	0
Toliver East	4	0	8	0	0
Xenia	1	0	5	0	0
Xenia East	15	0	4	0	0
Clay, Effingham: Iola Consolidated	165	39	64	0	0
Sailor Springs Consolidated	525	89	208	1	1
Clay, Wayne, Richland, Jasper:					
Clay City Consolidated	2312	841	835	21	3

(a) For alphabetical list of oil and gas fields in Illinois, see page 45.

Wells in the New Pools*, April 28, 1953 (Continued)

County and Pool	Producing Wells	Abandoned Wells	Dry Holes	Drilling Wells	Locations
Clinton: Bartelso East	9	0	5	0	0
Bartelso South	2	1	3	0	0
Bartelso West	7	5	13	0	0
Beaver Creek South	21	16	36	0	0
Boulder	29	7	14	0	0
Carlyle North	34	4	23	1	0
Carlyle South	2	0	5	0	0
Centralia West	3	6	9	0	0
Frogtown North	25	1	13	0	0
Hoffman	17	33	13	0	0
Huey	4	3	4	0	0
Keyesport	7	5	10	0	0
New Memphis	4	0	0	0	0
Posey	1	1	7	0	0
Posey East	1	0	0	0	0
Sandoval West	1	0	3	0	0
Shattuc	25	3	19	0	0
Clinton, Marion: Centralia	458	537	83	0	0
Coles: Mattoon	365	55	77	0	0
Westfield North	1	1	8	0	0
Crawford: New Bellair	1	2	1	0	0
Cumberland: Hidalgo North	1	1	1	0	0
Cumberland, Effingham: Lillyville	8	0	7	0	0
Edgar: Dudley	58	12	43	0	0
Elbridgo	28	10	9	0	0
Grandview	2	10	12	0	0
Edgar, Clark: Inclose	1	11	14	0	0
Edwards: Albion East	26	6	24	0	0
Bone Gap Consol.	34	21	27	0	0
Bone Gap East	1	1	6	0	0
Browns South	1	1	3	0	0
Ellery East	6	0	1	0	0
Mills Prairie North	1	0	0	0	0
Parkersburg South	4	2	9	0	0
Samsville North	8	6	11	0	0
Samsville West	5	0	5	0	0
Edwards, Wabash: Browns	38	10	16	0	0
Edwards, Wayne: Ellery Consolidated	90	9	49	3	0
Maple Grove Consolidated	68	19	30	0	0
Edwards, White: Albion Consol.	316	44	127	3	0
Effingham: Bible Grove North	4	3	3	0	0
Eberle	5	1	3	0	0
Elliottstown North	2	0	2	0	0
Mason	4	8	11	0	0
Mason North	7	2	3	0	0

Wells in the New Pools*, April 28, 1953 (Continued)

County and Pool	Producing Wells	Abandoned Wells	Dry Holes	Drilling Wells	Locations
Fayette: Laclede	3	1	3	0	0
Patoka West	13	3	9	0	0
St. James	141	50	22	0	0
St. Paul	13	4	7	0	0
Fayette, Effingham: Louden	1992	178	233	1	0
Franklin: Akin	13	2	12	0	0
Akin West	6	0	6	0	0
Benton	153	90	17	0	0
Benton North	43	6	21	1	0
Bessie	1	0	2	0	0
Ewing	3	5	11	0	0
Sesser	20	8	14	0	0
Taylor Hill	2	1	3	0	0
Thompsonville East	6	0	6	0	0
Thompsonville North	49	21	42	0	0
Valier	1	0	1	0	0
West Frankfort	60	6	34	0	0
Whittington	16	2	26	0	0
Whittington South	10	0	4	0	0
Whittington West	3	10	5	0	0
Gallatin: Ab Lake	1	1	1	0	0
Inman East Consol.	273	27	66	0	0
Inman West Consol.	151	27	101	1	1
Junction	1	17	14	0	0
Junction North	2	3	9	0	0
Omaha	40	7	34	0	0
Omaha East	1	0	2	0	0
Omaha South	2	0	2	1	0
Shawneetown East	1	0	1	0	0
Hamilton: Aden South	17	2	10	0	0
Belle Prairie	10	1	13	0	0
Blairsville West	8	2	10	0	0
Broughton	1	0	1	0	0
Bungay Consolidated	149	26	68	1	0
Cantrell	15	4	8	0	0
Cantrell North	7	0	7	1	0
Cantrell South	22	1	11	2	0
Dahlgren	2	41	13	0	0
Dale Consol.	698	176	194	1	0
Flannigan	12	0	9	0	0
Rural Hill West	2	0	2	0	0
Thackeray	45	5	22	0	0
Walpole	92	2	49	0	0
Walpole South	2	0	7	0	0
Hamilton, Saline: West End	8	3	10	0	0
Jackson: Elkville	1	0	3	0	0
Jasper: Bogota	7	1	6	0	0
Bogota South	18	5	11	0	0

Wells in the New Pools*, April 28, 1953 (Continued)

County and Pool	Producing Wells	Abandoned Wells	Dry Holes	Drilling Wells	Locations
Hunt City East	1	0	0	0	0
Hunt City South	3	1	4	0	0
Newton	2	2	5	0	0
Newton West	1	2	2	0	0
Ste. Marie	16	7	9	0	0
Ste. Marie West	4	0	6	0	0
Wakefield	1	1	4	0	0
Willow Hill East	6	11	19	0	0
Jefferson: Belle Rive	3	2	6	0	0
Boyd	107	8	12	0	0
Coil West	7	8	6	0	0
Cravat	9	2	4	0	0
Divide	9	2	7	0	0
Divide East	32	7	19	0	0
Divide South	4	0	8	0	0
Divide West	39	8	8	0	0
Ina North	1	0	3	0	0
Irvington East	2	0	3	0	0
King	31	8	34	1	0
Lynchburg	2	0	5	0	0
Markham City	11	8	9	0	0
Markham City West	31	3	12	0	0
Mt. Vernon	3	4	9	0	0
Nason	1	0	1	0	0
Reservoir	9	1	8	1	0
Roaches	7	6	10	0	0
Roaches North	32	2	6	0	0
Waltonville	3	1	6	0	0
Williams	16	1	5	1	1
Williams South	1	0	3	0	0
Woodlawn	136	51	35	0	0
Jefferson, Marion: Dix	100	9	19	1	1
Jefferson, Wayne: Markham City North	9	7	7	0	0
Lawrence: Bemen	12	9	5	0	0
Bemen East	3	2	3	0	0
Lawrence West	9	0	9	1	0
Ruark	15	9	29	0	0
Ruark West Consolidated	31	4	22	0	0
Russellville (gas)	1	59	15	1	0
St. Francisville East	15	0	6	0	0
Sumner	1	1	6	0	0
Macoupin: Carlinville North	1	5	4	1	0
Plainview	1	0	5	0	0
Staunton	1	0	0	0	0
Madison: Livingston	35	6	88	1	0
Livingston East	1	0	2	1	0
Livingston South	19	2	32	0	0
Marine	134	11	27	0	0
St. Jacob	44	9	6	0	0

Wells in the New Pools*, April 28, 1953 (Continued)

County and Pool	Producing Wells	Abandoned Wells	Dry Holes	Drilling Wells	Locations
Marion: Alma	3	2	5	0	0
Exchange	1	0	5	0	0
Iuka	1	2	3	0	0
Junction City South	1	0	5	0	0
Kinmundy	2	0	10	0	0
Miletus	12	2	5	0	0
Odin	28	1	10	0	0
Patoka	87	83	34	0	0
Patoka East	54	8	10	0	0
Raccoon Lake	47	0	16	0	0
Salem	1982	489	94	1	0
Tonti	79	15	15	0	0
Wamac East	4	0	8	0	0
Marion, Clinton: Fairman	27	14	23	0	0
Montgomery: Mt. Olive	2	5	7	0	0
Raymond	3	7	23	0	0
Raymond East	5	0	6	0	0
Morgan: Waverly (gas)	8	0	5	0	0
Perry: Tamaroa	12	3	12	1	0
Randolph: Tilden	6	0	1	1	0
Richland: Amity	1	3	6	0	0
Calhoun East	5	0	9	0	0
Calhoun North	1	1	3	0	0
Olney Consol.	45	43	45	3	0
Olney South	29	3	16	3	0
Passport South	4	0	6	0	0
Ritter	2	1	9	0	0
Ritter North	2	0	1	0	0
Schnell	2	2	7	0	0
Seminary	6	2	6	0	0
Stringtown	28	4	17	0	0
Richland, Edwards: Parkersburg Cons.	154	75	95	11	0
Parkersburg West	8	2	11	0	0
Richland, Jasper: Dundas East	52	6	37	0	0
Richland, Wayne: Calhoun Consol.	76	24	45	0	0
Saline: Eldorado	1	2	5	0	0
Francis Mills	1	0	2	0	0
Harrisburg (gas)	1	0	1	0	0
Omaha West	6	0	4	0	0
Roland West	1	0	5	0	0
Saline, Hamilton: Long Branch	5	2	14	0	0
Shelby: Clarksburg	1	1	4	0	0
Lakewood	11	1	8	0	0
Shelbyville	1	4	6	0	0
Shelbyville East	1	0	3	0	0
Stewardson	5	1	1	0	0
Wabash: Bellmont	3	1	5	0	0
Browns East	40	10	17	0	0
Friendsville Central	1	2	3	0	0
Friendsville North	7	6	21	0	0

Wells in the New Pools*, April 28, 1953 (Continued)

County and Pool	Producing Wells	Abandoned Wells	Dry Holes	Drilling Wells	Locations
Gards Point	1	0	6	0	0
Gards Point North	1	0	2	0	0
Keensburg South	7	1	20	1	0
Lancaster Central	5	9	6	0	0
Lancaster East	4	0	11	0	0
Lancaster South	6	2	7	1	0
Lexington	6	4	11	0	0
Lexington North	2	0	2	0	0
Mt. Carmel	298	121	83	0	0
Rochester	26	8	20	0	0
Wabash, Edwards: Berryville Consol.	11	6	21	0	0
Wabash, Lawrence: Lancaster	58	42	37	0	0
Washington: Beaucoup	8	0	2	0	0
Beaucoup South	14	1	3	0	1
Cordes	97	45	14	0	0
Dubois	12	12	16	1	0
Dubois West	1	0	4	0	0
Irvington	74	19	15	0	0
McKinley	3	14	12	0	0
Okawville	3	0	1	0	0
Posen	3	0	4	0	0
Richview	1	0	5	0	0
Wayne: Barnhill	36	43	26	4	0
Cisne North	4	7	10	0	0
Coil	12	5	11	0	0
Covington South	3	5	7	0	0
Fairfield	56	11	29	0	0
Fairfield East	4	0	4	0	0
Goldengate East	1	0	0	0	0
Goldengate North	2	1	1	0	0
Goldengate West	8	1	8	1	0
Half Moon	22	3	11	0	0
Johnsonville Consol.	324	66	81	1	0
Johnsonville North	1	0	5	0	0
Johnsonville South	13	8	13	0	0
Johnsonville West	14	7	17	0	0
Keenville	45	6	21	0	0
Keenville East	3	0	3	0	0
Locust Grove	6	0	8	0	0
Mayberry	3	4	9	0	0
Merriam	2	0	2	1	0
Mt. Erie North	3	4	15	0	0
Orchardville	3	0	3	0	0
Rinard North	9	0	10	0	0
Zenith	1	1	5	0	0
Zenith North	13	0	7	0	0
Zenith South	7	7	8	0	0
Wayne, Hamilton: Aden Consol.	73	18	23	0	0

Wells in the New Pools*, April 28, 1953 (Continued)

County and Pool	Producing Wells	Abandoned Wells	Dry Holes	Drilling Wells	Locations
Wayne, White: Goldengate Consol.	127	35	66	0	1
White: Black River	1	0	1	0	0
Burnt Prairie South	1	0	1	0	0
Carmi	2	4	9	0	0
Carmi North	4	1	6	0	0
Centerville	8	1	9	0	0
Centerville East	80	10	27	2	0
Concord	90	14	24	0	0
Concord East Consol.	5	3	13	0	0
Concord North	4	0	4	0	0
Concord South Consol.	23	5	17	0	0
Crossville West	1	0	0	0	0
Enfield	4	2	7	0	0
Epworth Consol.	32	5	24	1	0
Gossett	5	2	8	0	0
Herald North	3	2	5	0	0
Iron	42	36	21	2	1
Maunie North	52	10	16	0	0
Maunie South	107	22	36	0	0
Maunie West	5	2	5	0	0
New Harmony South	1	6	9	0	0
New Harmony South (Ind.)	6	0	2	0	0
New Haven Consol.	27	2	9	0	0
Phillipstown South	2	0	4	0	0
Stokes-Brownsville	147	42	53	1	0
Storms	163	51	38	1	0
Sumpter	7	1	14	0	0
Sumpter East	10	0	6	0	0
Sumpter North	3	0	3	2	0
Sumpter South	9	0	13	0	0
Sumpter West	1	0	2	0	0
Trumbull	19	7	20	0	0
White, Edwards: Phillipstown Consol.	286	70	150	1	0
White, Gallatin: Herald Consol.	215	34	124	7	1
Herald East	32	9	28	0	0
Roland	202	34	70	0	1
White, Hamilton, Wayne: Mill Shoals	142	42	56	0	0
White, Wabash, Edwards:					
New Harmony Consolidated	1452	410	446	2	0
Williamson: Marion	1	0	0	0	1
	17,925	5,135	6,610	98	13

* Fields discovered since January 1, 1936, with the exception of those which have been abandoned. For names of consolidated and abandoned pools, see pages 18, 19, and 45.

Illinois Completions and Production

Since January 1, 1936

	Completions°	Producing Wells	Production (Thousands of barrels) New Fields	Old Fields 1,2/	Total 3/
1936	93	52			4,445
1937	449	292	2,884	4,542	7,426
1938	2,536	2,010	19,771	4,304	24,075
1939	3,617	2,970	90,908	4,004	94,912
1940	3,755	3,080	142,969	4,678	147,647
1941	3,807	2,925	128,993	5,145	134,138
1942	2,017	1,179	101,837	4,753	106,590
1943	1,791	1,090(20)a/	77,581	4,675	82,256
1944	1,991	1,229(12)	72,946	4,467	77,413
1945	1,763	1,094(15)	70,839	4,371	75,210
1946	2,362	1,387(17)	70,174	5,123	75,297
1947	2,046	1,102(22)	61,455	5,004	66,459
1948	2,489	1,316(21)	59,623	5,185	64,808
1949	2,741	1,447(32)	58,571	5,930	64,501
1950	2,894	1,328(23)	55,794	6,234	62,028
1951	2,383	947(23)	54,147	6,097	60,244
1952					
January	108	49(2)	4,605	526	5,131
February	96	48(4)	4,331	497	4,828
March	135	66(1)	4,456	516	4,972
April	124	46(1)	4,403	533	4,936
May	182	69(3)	4,306	545	4,851
June	200	87(5)	4,464	528	4,992
July	218	82(3)	4,686	560	5,246
August	250	107(8)	4,538	519	5,057
September	186	73	4,489	539	5,028
October	224	82(2)	4,601	560	5,161
November	236	96(6)	4,310	528	4,838
December	118	49	4,585	581	5,166
	2,077	854(35)	53,774	6,432	60,206
1953					
January	202	100(6)	4,424	580	5,004
February	140	61(3)	4,088	541	4,629
March	94	53(8)	5,489*	610*	5,099**
April	103	59(6)	4,330*	550*	4,880**

* Estimated by Illinois State Geological Survey.

** Estimated by Illinois State Geological Survey from Oil and Gas Journal Report.

1/ Production figures based on information furnished by oil companies and pipe line companies.

2/ Includes Devonian production at Sandoval and Bartelso.

3/ From the U. S. Bureau of Mines, except for the months since December 1950.

o Includes only oil and gas producers and dry holes.

a/ Figures in parentheses refer to number of producing wells included in total which had previously been completed as dry holes.

ECONOMIC STATEMENT

Mineral Economics Section

Crude oil from Illinois is marketed in substantial quantities in both the Central Refining District and in the western part of the Appalachian Refining District (District #2). The table shows the ratio of production in Illinois to runs-to-stills and includes both the Central Refining District and District No. 2 of the Appalachian Refining District.

	Domestic Runs-to-stills Central and Appalachian (District No. 2) Refining District*	Production in Illinois Thousands of barrels	Illinois' Percent of Runs-to-stills
1952			
February	38,602	4,828	12.5
March	40,996	4,972	12.1
April	37,707	4,936	13.1
May	24,194	4,851	20.0
June	39,461	4,992	12.7
July	42,782	5,246	12.3
August	44,089	5,057	11.5
September	40,739	5,028	12.3
October	41,121	5,161	12.6
November	41,782	4,838	11.6
December	42,761	5,166	12.1
1953			
January	43,789	5,004	11.4
February	38,542	4,629	12.0
March	41,900**	5,099**	12.1

* U. S. Bureau of Mines Monthly Petroleum Statements.
** Estimated by Illinois State Geological Survey.

Shipments of Illinois Crude Petroleum
(Thousands of barrels)

	Ill.	Ind.	Ky.	Mich.	N.Y.	Ohio	Penn.	W.Va.	Wisc. Minn.
1952									
February	2,001	355	111	329	409	2,214	42	3	2
March	2,074	515	106	462	453	1,984	71	40	2
April	1,946	378	118	410	505	1,305	73	-	2
May	1,454	303	-	499	506	1,285	39	-	3
June	2,253	464	-	617	502	2,121	39	-	2
July	2,240	455	-	283	397	2,584	36	9	1
August	2,067	401	-	544	499	2,345	45	27	1
September	1,826	515	32	475	484	2,607	49	40	-
October	1,985	456	-	430	507	2,496	35	-	1
November	2,048	466	-	291	473	2,019	41	21	-
December	2,049	448	-	393	439	2,971	58	20	-
1953									
January	2,016	458	-	559	594	2,631	49	12	-
February	1,831	358	-	458	562	1,690	28	30	-

Stocks on Hand of Crude Petroleum and Principal Refined Products a/

(In thousands of barrels)

Month (End of Month)	Year	Stocks of Crude Petroleum		Gasoline		Kerosene		Distillate Fuel Oil		Residual Fuel Oil	
		U.S.	Dist. No. 2 b/	U.S.	Central c/ Rfg. Dist.	U.S.	Central c/ Rfg. Dist.	U.S.	Central c/ Rfg. Dist.	U.S.	Central c/ Rfg. Dist.
March	1947	228,981	69,013	105,679	22,920	9,811	913	31,423	2,302	37,403	2,065
March	1948	227,408	66,954	111,949	21,720	10,464	1,774	32,214	3,563	41,945	3,071
March	1949	269,341	80,054	127,443	29,077	17,801	2,549	48,923	7,215	58,190	4,831
March	1950	241,098	67,478	133,766	28,375	13,001	1,720	37,777	4,199	41,860	2,114
March	1951	233,824	72,261	141,456	31,560	13,657	2,090	42,978	6,764	37,516	2,999
March	1952	259,126	83,875	160,689	36,601	16,817	2,938	48,750	8,200	37,971	5,158
April	1952	270,769	88,291	151,890	33,854	18,955	3,153	51,634	8,555	38,561	4,988
May	1952	290,813	90,538	123,656	26,012	19,614	3,429	51,648	9,456	38,821	4,660
June	1952	285,964	91,050	120,166	25,252	23,061	4,659	65,911	13,484	45,688	6,158
July	1952	275,951	88,918	116,566	24,855	27,387	5,979	85,775	18,043	52,245	6,927
August	1952	264,368	84,170	118,592	24,765	32,401	7,304	104,257	22,141	54,061	6,866
September	1952	264,723	84,181	120,991	25,444	35,021	7,668	117,252	23,863	56,200	6,797
October	1952	269,776	85,824	120,062	24,024	33,289	7,114	120,721	23,323	53,052	6,231
November	1952	267,852	83,950	129,509	26,865	32,199	6,777	116,096	22,532	53,069	6,025
December	1952	271,928	85,085	136,028	28,763	26,842	5,835	99,582	18,265	48,706	4,976
January	1953	272,250	84,366	150,518	32,531	23,487	5,411	80,655	13,237	45,910	4,664
February	1953	273,589	85,295	157,873	35,614	20,468	4,406	67,167	10,143	44,178	4,575
March 28	1953	274,978 d/	e/	162,878	37,539	18,417	3,542	59,757	8,958	41,002	3,820

a/ U. S. Bureau of Mines, Monthly Petroleum Statements for March, 1947 - February, 1953.
b/ Includes the states of Illinois, Indiana, Kansas, Kentucky, Missouri, Michigan, Ohio, Oklahoma.
c/ Central Refining District is identical with the Bureau of Mines "Illinois, Indiana, Kentucky, etc." and comprises refineries in Illinois, Indiana, Kentucky, Michigan, Western Ohio, and Wisconsin.
d/ U. S. Bureau of Mines.
e/ Not available.

Crude Oil Production in the United States

(Calculated from weekly report of the Oil and Gas Journal)

	Production (Thousands of barrels) January-April, 1953	Daily Average Production for April (Thousands of barrels)	Percent of Total
Texas	341,128	2,655	42.4
California	119,199	998	15.9
Louisiana	84,278	693	11.1
Oklahoma	65,696	546	8.7
Kansas	39,875	329	5.2
Wyoming	25,239	208	3.3
New Mexico	21,722	185	3.0
Illinois	19,688	163	2.6
Mississippi	11,539	97	1.5
Colorado	10,700	92	1.5
Arkansas	9,334	78	1.2
Eastern Fields	6,679	57	.9
Michigan	4,152	34	.5
Indiana	4,109	35	.6
Montana	3,585	31	.5
Kentucky	3,578	30	.5
Nebraska	1,502	13	.2
North Dakota	1,464	14	.2
Utah	612	5	.1
Alabama	501	4	.1
Florida	179	1	-
	774,759	6,268	100.0

The

GEOLOGIC COLUMN FOR SOUTHERN ILLINOIS

and the list of

OIL AND GAS PRODUCING STRATA IN ILLINOIS

formerly included with each issue of the Drilling Report will be furnished at the beginning of each subscription period, as a supplement. Please retain said supplement for your reference.

LIST OF POOLS INCORPORATED INTO OTHER POOLS
BY CONSOLIDATION

Original Pool Name	Present Pool Assignment	Date of Consolidation
Aden North	Aden Consol.	1944
Albion North	Albion Consol.	1944
Barnhill East	Goldengate Consol.	1944
Bend	New Harmony Consol.	1952
Bennington	Maple Grove Consol.	1952
Bible Grove Consol.	Sailor Springs Consol.	1949
Bible Grove East	Sailor Springs Consol.	1948
Blairsville	Bungay Consol.	1951
Bone Gap South	Bone Gap Consol.	1952
Bonpas	Parkersburg Consol.	1951
Bonpas West	Parkersburg Consol.	1944
Boos	Clay City Consol.	1941
Boos East	Clay City Consol.	1947
Boos North	Clay City Consol.	1948
Boyleston Consol.	Clay City Consol.	1948
Brownsville	Stokes-Brownsville	1946
Burnt Prairie	Goldengate Consol.	1947
Calvin	New Harmony Consol. & Phillipstown Consol.	1941
Calvin North	Phillipstown Consol.	1948
Cisne	Clay City Consol.	1948
Concord Central	Concord South Consol.	1952
Cottonwood	Herald Consol.	1953
Cottonwood North	Herald Consol.	1953
Covington	Clay City Consol.	1944
Covington East	Clay City Consol.	1948
Cowling	New Harmony Consol.	1947
Dead River	New Haven Consol.	1950
Dundas Consol.	Clay City Consol.	1948
Ellery West	Ellery Consol.	1952
Enterprise	Clay City Consol.	1941
Enterprise West	Clay City Consol.	1941
Epworth East	Epworth Consol.	1951
Friendsville	New Harmony Consol.	1949
Friendsville South	New Harmony Consol.	1949
Gallagher	Calhoun Consol.	1946
Geff	Clay City Consol.	1947
Geff West	Clay City Consol.	1948
Grayville	Phillipstown Consol.	1948
Grayville West	Albion Consol.	1949
Griffin	New Harmony Consol.	1941
Helena	Ruark West Consol.	1952
Hoodville	Dale Consol.	1943
Hoosier	Sailor Springs Consol.	1948
Hoosier North	Sailor Springs Consol.	1948
Ingraham West	Sailor Springs Consol.	1948
Inman	Inman West Consol.	1950
Inman Central	Inman West Consol.	1949

LIST OF POOLS INCORPORATED INTO OTHER POOLS BY CONSOLIDATION (Continued)

Original Pool Name	Present Pool Assignment	Date of Consolidation
Inman North	Inman West Consol.	1949
Inman South	Inman West Consol.	1950
Keensburg Consol.	New Harmony Consol.	1948
Lancaster North	Ruark West Consol.	1952
Lancaster West	Berryville Consol.	1949
Leech Consol.	Goldengate Consol.	1948
Maple Grove East	Parkersburg Consol.	1952
Mason South	Iola Consol.	1948
Maud Central	New Harmony Consol.	1949
Maud Consol.	New Harmony Consol.	1951
Maud North Consol.	New Harmony Consol.	1951
Maud West	New Harmony Consol.	1948
Maunie	Maunie South	1948
Mitchell	Ellery Consol.	1952
Mt. Carmel West	New Harmony Consol.	1948
Mt. Erie	Clay City Consol.	1944
Mt. Erie South	Clay City Consol.	1948
New Haven North	Concord East Consol.	1950
New Haven West	Inman East Consol.	1949
Noble	Clay City Consol.	1948
Noble North	Clay City Consol.	1948
Noble South	Clay City Consol.	1948
Olney East	Olney Consol.	1949
Parkersburg North	Parkersburg Consol.	1951
Patton	Allendale	1948
Patton West	Allendale	1948
Roundprairie	Johnsonville Consol.	1941
Rural Hill	Dale Consol.	1951
Sailor Springs South	Sailor Springs Consol.	1942
Sailor Springs West	Sailor Springs Consol.	1949
Sims	Johnsonville Consol.	1948
Sims North	Johnsonville Consol.	1945
Springerton	Bungay Consol.	1946
West Frankfort South	West Frankfort	1948
West Liberty	Clay City Consol.	1941
Willow Hill Consol.	Clay City Consol.	1948
Willow Hill North	Clay City Consol.	1947
Woburn South	Woburn Consol.	1950

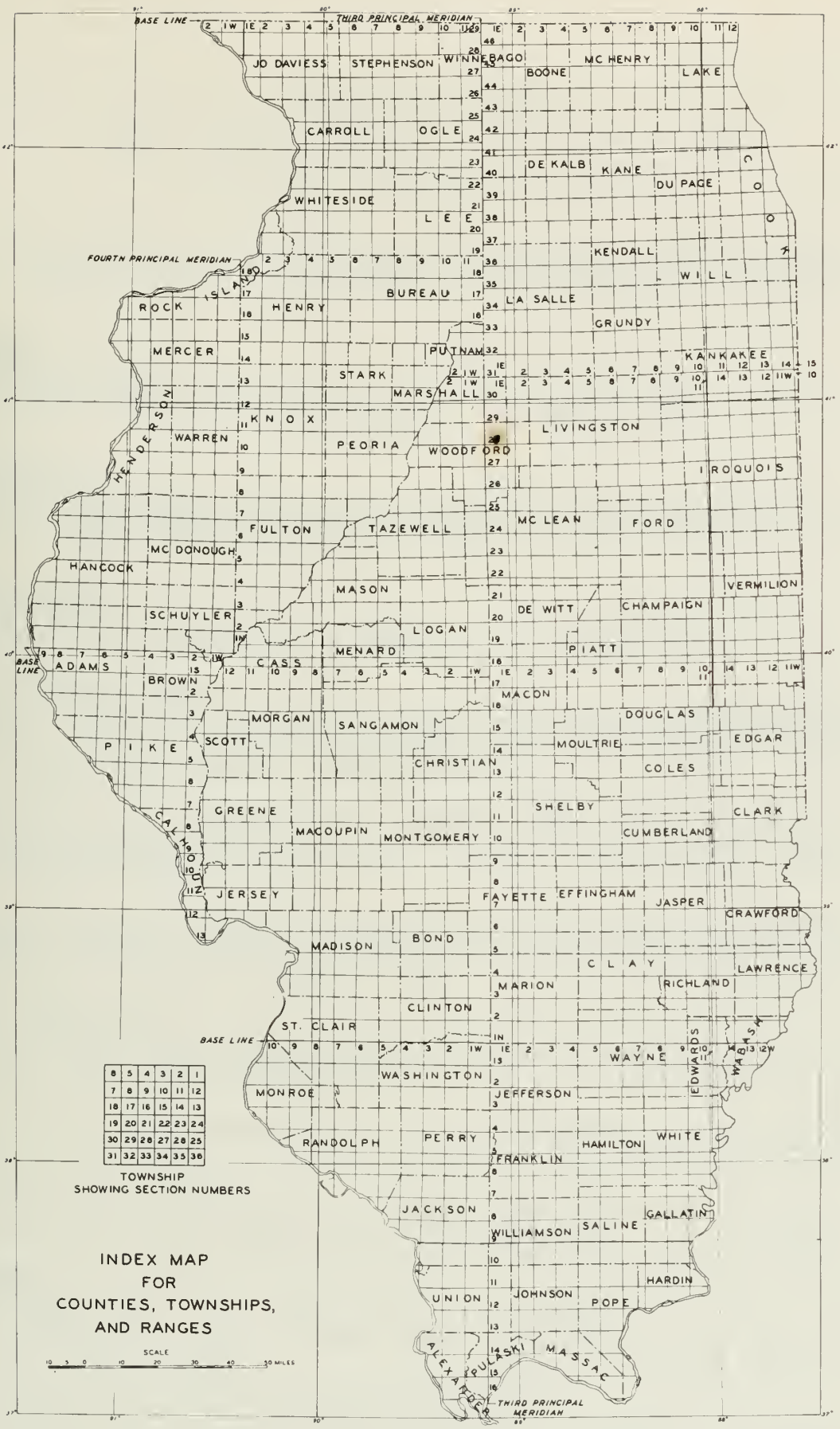
BASE LINE
THIRD PRINCIPAL MERIDIAN
FOURTH PRINCIPAL MERIDIAN
JO DAVIESS
STEPHENSON
WINNEBAGO
BOONE
MC HENRY
LAKE
CARROLL
OGLE
DE KALB
KANE
DU PAGE
COOK
WHITESIDE
LEE
KENDALL
WILL
ROCK ISLAND
HENRY
BUREAU
LA SALLE
GRUNDY
MERCER
PUTNAM
KANKAKEE
STARK
MARSHALL
HENDERSON
KNOX
WARREN
PEORIA
WOODFORD
LIVINGSTON
IROQUOIS
FULTON
TAZEWELL
MC LEAN
FORD
MC DONOUGH
HANCOCK
MASON
VERMILION
SCHUYLER
DE WITT
CHAMPAIGN
LOGAN
MENARD
PIATT
ADAMS
CASS
BROWN
MACON
MORGAN
SANGAMON
DOUGLAS
PIKE
SCOTT
MOULTRIE
EDGAR
CHRISTIAN
COLES
GREENE
SHELBY
CLARK
CALHOUN
MACOUPIN
MONTGOMERY
CUMBERLAND
JERSEY
FAYETTE
EFFINGHAM
JASPER
CRAWFORD
MADISON
BOND
CLAY
LAWRENCE
MARION
RICHLAND
CLINTON
ST. CLAIR
WAYNE
EDWARDS
WABASH
WASHINGTON
MONROE
JEFFERSON
RANDOLPH
PERRY
HAMILTON
WHITE
FRANKLIN
JACKSON
GALLATIN
WILLIAMSON
SALINE
HARDIN
UNION
JOHNSON
POPE
ALEXANDER
PULASKI
MASSAC
TOWNSHIP
SHOWING SECTION NUMBERS
INDEX MAP
FOR
COUNTIES, TOWNSHIPS,
AND RANGES
SCALE
MILES

DRILLING BY COUNTIES

WELLS COMPLETED BETWEEN APRIL 1 AND APRIL 28, 1953,

AND WILDCAT WELLS DRILLING ON APRIL 28

(Abbreviations used in this report will be found on the last page.)
(Errata, old wells deepened, reconditioned old wells follow list of drilling wells.)

BOND COUNTY

4N, 2W, Tamalco Twp.
33, SE NE NE. B. A. Baker #1 D. M. Baum. LOC 4-28-53 WF*

BROWN COUNTY

1S, 4W, Lee Twp.
19, 969' from S. line, 100' from E. line, SE NW. Chas. Measley #1 F. H. Manny. D&A (CDU)** 4-28-53 Spd. 11-29-52 WF.

CHRISTIAN COUNTY

11N, 4W, King Twp.
13, E½ SW NE. T. Myers #1 W. L. Colbrook. LOC 4-28-53 WF.

13N, 1E, Assumption Twp.
20, 350' from N. line, 330' from E. line, SE NE. Welker Oil Co. #1 Dave Meyers. Comp. 4-21-53 IP 49 BOF after fracture treatment. TD 2342' Devonian ls., top 2315' Spd. 3-19-53 Assumption Pool.

21, NE NW SW. E. F. Kaufman #3 L. E. Smith. Comp. 4-14-53 IP 21 BOP & 25 BW after fracture treatment. TD 2337' Devonian ls., top 2315' Spd. 3-8-53 Assumption Pool.

21, SW SE NW. E. H. Kaufman #5 E. Smith "B". Comp. 4-21-53 IP 17 BOP & 30 BW after fracture treatment. TD 2340' Devonian ls., top 2332' Spd. 3-19-53 Acidized 4000 gals. Assumption Pool.

15N, 1W, Mosquito Twp.
15, 320' from N. line, 330' from E. line, NW NW. J. Goffinet #1 W. S. Toothaker. Tstg. 4-28-53 Spd. 2-3-53 WF.

21, NE SE NE. S. D. Jarvis #1 O. E. Butcher. SD 2528' 4-28-53 Spd. 3-12-53 WF.

15N, 2W, Mt. Auburn Twp.
15, SW SE SE. C. Perardi #1 M. T. Crawford Est. D&A 4-14-53 TD 920' Ste. Genevieve ls., top 887' Spd. 3-4-53 Mt. Auburn Pool.

CLARK COUNTY

9N, 13W, Orange Twp.
14, NW SE NW. J. A. Hill #1 Blankenbecker. D&A (CDU) 4-28-53 Spd. 4-14-53 WN*** (Melrose Pool).

* Wildcat far - more than 2 miles from production.
** Completion data unreported; will be given when available; not included in total completions for month.
*** Wildcat near - from ½ to 2 miles from production.

CLARK COUNTY (Continued)

11N, 13W, Dolson Twp.

18, 215' from S. line, 600' from W. line, NW SE. W. Henigman #1 V. Wilhoit. D&A 4-28-53 TD 600' Pennsylvanian ss., top 450' Spd. 4-21-53 WF.

CLAY COUNTY

2N, 5E, Xenia Twp.

14, SE SE SW. Superior #1 Edgar Baity. Drlg. 2746' 4-28-53 Spd. 4-18-53 WN (Xenia East Pool).

2N, 7E, Stanford Twp.

15, SW SE NW. J. W. Steele #1 B. Leonard. LOC 4-28-53 WN (Clay City West Pool).

4N, 6E, Louisville Twp.

15, NW NE SW. C. Bury Drlg. #1 E. H. Eytchison. D&A 4-14-53 TD 2953' Ste. Genevieve ls., top 2795' Spd. 4-1-53 WF.

4N, 8E, Pixley Twp.

2, NE NE NW. Gulf #1 Herman Kuenstler. Comp. 4-28-53 IP 68 BOP TD 3066' PB 3045' McClosky ls., top 3010' Spd. 3-15-53 Acidized 8000 gals. Passport Pool.

5N, 5E, Larkinsburg Twp.

36, NW NW NW. J. W. Steele #1 W. H. Keller. LOC 4-28-53 WN (Iola Consol. Pool).

CLINTON COUNTY

1N, 3W, Santa Fe Twp.

18, SW NW NW. J. W. Jaske #2 Bergman. D&A (SO) 4-21-53 after fracture treatment. TD 981' Cypress ss., top 980' Spd. 2-28-53 Bartelso West Pool.

1N, 5W, Looking Glass Twp.

9, SW NE SE. Dittmeier & Eisenstein #1 B. J. Frohn. Drlg. 1130' 4-28-53 Spd. 4-24-53 WF.

3N, 3W, Wheatfield Twp.

10, SE SE SE. B. W. Hess #1-A McQuade Comm. Drlg. 1002' 4-28-53 Spd. 4-17-53 WN (Carlyle North Pool).

23, SE NE NW. J. F. Dunnill #1 L. H. Diekemper. D&A 4-7-53 TD 1170' Bethel ss., top 1165' Spd. 3-20-53 Carlyle North Pool.

COLES COUNTY

12N, 10E, Ashmore Twp.

4, SW SW SE. W. A. Fullenkamp #1 Meyers. D&A (CDU) 4-28-53 Spd. 4-7-53 WF.

CRAWFORD COUNTY

6N, 13W, Martin Twp.

23, 660' from N. line, 495' from E. line, NE SE. Ryan & Sharp #1 J. H. Bridwell. Comp. 4-7-53 IP3 BOP & 1 BW TD 1050' PB 1031' Pennsylvanian ss., top 983' Spd. 3-16-53 Shot 4 qts. marbles. Main Pool.

7N, 12W, Robinson Twp.

19, 150' from S. line, 330' from E. line, NE SE. Logan Oil Co. #1 R. Kirk. Comp. 4-28-53 IP 10 BOP TD 1848' Salem ls., top 1834' Spd. 3-10-53 Main Pool.

CRAWFORD COUNTY (Continued)

8N, 13W, Prairie Twp.

36, NW NW NE. G. F. Johnson #1 Beabout. Comp. 4-28-53 IP 2 BOP & 1 BW TD 981' Pennsylvanian ss., top 876' Spd. 11-7-52 Shot 50 qts. Main Pool.

8N, 14W, Licking Twp.

26, SE SW NW. Ford Oil Co. #1 A. Wiman. D&A 4-21-53 TD 797' Pennsylvanian ss., top 715' Spd. 4-14-53 Bellair Pool.

35, NW NW NE. J. Beadleston #1 V. Baker. D&A 4-21-53 after fracture treatment. TD 745' Pennsylvanian ss., top 654' Spd. 3-17-53 Bellair Pool.

CUMBERLAND COUNTY

10N, 10E, Union Twp.

23, SE NW SW. J. Carlson #1 Partlow. D&A (CDU) 4-28-53 Spd. 10-18-52 WN (Siggins Pool).

EDGAR COUNTY

13N, 12W, Grandview Twp.

20, 50' from S. line, 330' from W. line, NE NW. F. Zakowski #1 Sexton. Drlg. 790' 4-28-53 Spd. 1-24-53 WF.

29, NE SW NW. L. Hamilton #1 Jones-Cline Comm. SD 1050' 4-28-53 Spd. 6-25-52 WF.

13N, 13W, Buck Twp.

3, SE SW NE. M. L. Livengood #3 R. A. Stoneburner. D&A 4-21-53 TD 1348' Devonian ls., top 1313' Spd. 3-19-53 Acidized 90 gals. Dudley Pool.

EDWARDS COUNTY

1S, 10E, Albion Twp.

25, SE SE SE. Ill. Mid-Continent #1 H. Smith. Comp. 4-7-53 IP 65 BOP & 24 BW after fracture treatment TD 3112' PB 3092' Aux Vases ss., top 3083' Spd. 2-26-53 Albion Consol. Pool.

36, SE NW NE. Ill. Mid-Continent #1 H. Smith "B". D&A 4-7-53 TD 3321' Ste. Genevieve ls., top 3214' Spd. 3-20-53 Albion Consol. Pool.

1S, 11E, Albion Twp.

31, NW NW NW. Ill. Mid-Continent #1 L. Smith. Comp. 4-7-53 IP 40 BOP & 2 BW after fracture treatment. TD 3116' PB 3107' Aux Vases ss., top 3088' Spd. 3-7-53 Albion Consol. Pool.

2S, 10E, Ellery Twp.

19, NW SE NE. Don Baines #4 T. W. Smith. D&A 4-28-53 TD 3408' Ste. Genevieve ls., top 3306' Spd. 4-5-53 Ellery Consol. Pool.

2S, 10E, Albion Twp.

25, NE NW NE. Noah Pet. Co. #1 A. C. Wick. D&A 4-28-53 TD 3240' Ste. Genevieve ls., top 3139' Spd. 3-11-53 Albion Consol. Pool.

2S, 10E, Dixon Twp.

27, SE SE NW. Herndon Drlg. Co. #1 S. G. Bowers. D&A 4-21-53 TD 3334' Ste. Genevieve ls., top 3199' Spd. 4-4-53 WN (Ellery East Pool).

EDWARDS COUNTY (Continued)

2S, 10E, Dixon Twp.

33, 330' from S. line, 260' from E. line, NW SW. J. Zanetis Oil Co. #1 Sutton. D&A (CDU) 4-28-53 Spd. 3-29-53 Ellery South Pool.

34, NW SE NW. Herndon Drlg. Co. #1 A. Proctor. Comp. 4-21-53 IP 140 BOP TD 3239' Lower Ohara ls., top 3232' Spd. 3-13-53 Ellery East Pool.

34, NW NE SW. Herndon Drlg. Co. #1 F. Saxe. Comp. 4-21-53 IP 175 BOP TD 3245' Lower Ohara ls., top 3238' Spd. 3-25-53 Ellery East Pool.

2S, 11E, Albion Twp.

7, 1040' from N. line, 1650' from W. line, NW. Calvert Drlg., Inc. #1-A Whitehead. D&A 4-14-53 TD 3207' Ste. Genevieve ls., top 3065' Spd. 4-1-53 Albion Consol. Pool.

2S, 10E, Ellery Twp.

30, SW SW SE. Texas #3 E. E. Foster. D&A 4-7-53 TD 3344' Ste. Genevieve ls., top 3235' Spd. 3-19-53 Ellery Consol. Pool.

2S, 14W, French Creek Twp.

20, S½ SW NW. Moss & Wilson #1 L. Cowling. Comp. 4-28-53 IP 30 BOP after fracture treatment TD 3059' PB 3030' Aux Vases ss., top 3005' Spd. 3-20-53 Albion East Pool.

3S, 10E, Dixon Twp.

14, SW NW SW. N. V. Duncan #1 C. Graham. Comp. 4-21-53 IP 3 BOP & 3 BW after fracture treatment TD 3293' PB 3002' Bethel ss., top 2991' Spd. 3-5-53 Albion Consol. Pool.

EFFINGHAM COUNTY

8N, 4E, Moccassin Twp.

18, 330' from N. line, 350' from E. line, SE NE. V. R. Trabucco #1 Lilly-Trabucco D&A 4-21-53 TD 2027' Ste. Genevieve ls., top 1822' Spd. 3-22-53 Louden Pool.

FAYETTE COUNTY

4N, 1W, Pope Twp.

15, NW SW SW. Partlow & Cochonour #1 J. Cox. LCC 4-28-53 WN (Patoka West Pool).

FRANKLIN COUNTY

5S, 1E, Goode Twp.

26, SE SW SE. C. E. Hair #1 Hair-Dye. Comp. 4-14-53 IP 50 BOP & 2 BW TD 2677' Aux Vases ss., top 2619' Spd. 2-21-53 Shot 70 qts. Sesser Pool.

7S, 2E, Denning Twp.

19, 52' from S. line, 200' from E. line, NW SW. Calvert Drlg. - G. Hoffman et al #2 Ziegler Coal & Coke. D&A 4-28-53 TD 2828' Ste. Genevieve ls., top 2666' Spd. 4-18-53 WF.

GALLATIN COUNTY

7S, 8E, North Fork Twp.

27, 370' from N. line, 330' from E. line, NE SW. Affeld Oil Co. #1 H. Utley. D&A (CDU) 4-28-53 Spd. 4-13-53 Omaha Pool.

GALLATIN COUNTY (Continued)

7S, 9E, Asbury Twp.

20, 860' from N. line, 330' from W. line, SW NE. B & G Oil Co. #1 J. Hale. Drlg. 2400' 4-28-53 Spd. 4-21-53 WN (Herald Consol. Pool).

21, SE SE SW. Calvert Drlg., Inc. #4 A. G. Mills. Comp. 4-7-53 IP 125 BOP & 12 BW TD 2663' PB 2659' Cypress ss., top 2609' Spd. 3-7-53 Shot 140 qts. Herald Consol. Pool.

21, SE SW NW. S. B. Griffith #2 H. West. Comp. 4-7-53 IP 20 BOP TD 2667' Cypress ss., top 2634' Spd. 3-14-53 Shot 140 qts. Herald Consol. Pool

28, NE NE NW. Calvert Drlg., Inc. #3 Willis. Comp. 4-21-53 IP 140 BOP & 15 BW TD 2666' Cypress ss., top 2610' Spd. 3-19-53 Shot 140 qts. Herald Consol. Pool.

HAMILTON COUNTY

4S, 7E, Beaver Creek Twp.

11, SW NE NE. Oil Management #1 C. McIntosh. LOC 4-28-53 WN (Mill Shoals Pool).

16, SW SE NW. W. Duncan #4 L. Walker. Comp. 4-7-53 IP 98 BOP TD 3265' Renault ls., top 3254' Spd. 3-11-53 Bungay Consol. Pool.

7S, 5E, Flannigan Twp.

8, SE NE SW. W. J. McGlasson #5 R. Johnson. D&A (CDU) 4-28-53 Spd. 4-5-53 Cantrell South Pool.

HARDIN COUNTY

11S, 8E, West Monroe Twp.

30, NE NW SW. St. Joseph Lead Co. #1 H. Hamp, Jr. D&A 4-14-53 TD 2948' Knox dol., top 2345' Spd. 8-25-52 WF.

IROQUOIS COUNTY

25N, 12W, Milford Twp.

19, W½ SE SW. Chas. Beebe #1 A. Lundberg. SD 682' 4-28-53 Spd. 11-3-52 WF.

JACKSON COUNTY

7S, 4W, Bradley Twp.

10, 400' from N. line, 360' from W. line, NE. G. P. & G. A. Schneider #1 E. Theis. LOC 4-28-53 WN (Ava-Campbell Hill Pool).

8S, 4W, Kirkwood Twp.

34, NW NW SE. W. W. Willis #1 Cleiman Hrs. D&A 4-14-53 TD 1070' St. Louis ls., top 1050' Spd. 3-25-53 WF.

JASPER COUNTY

5N, 9E, Smallwood Twp.

5, SE SE SE, A. J. Slagter, Jr. #1 C. Wilson. Spd. 4-26-53 WN (Bogota South Pool)

13, NE SE NW. J. M. Zanetis #1 Moore "A". Drlg. 1853' 4-28-53 Spd. 4-24-53 WN (Clay City Consol. Pool).

JEFFERSON COUNTY

2S, 1E, Casner Twp.

16, NE SW NW. W. H. Davison #1 C. W. Rather. D&A 4-28-53 TD 2205' Ste. Genevieve ls., top 2096' Spd. 4-9-53 WN (Roaches North Pool).

JEFFERSON COUNTY (Continued)

2S, 2E, Shiloh Twp.

35, SW NE SW. W. J. McGlasson #1 M. E. Leffler. Drlg. 1145' 4-28-53 Spd. 4-25-53 WN (Williams Pool).

2S, 4E, Webber Twp.

23, SW SW NW. R. J. Sipcha #1 R. De Witt. LOC 4-28-53 WN (Markham City North Pool).

JERSEY COUNTY

7N, 11W, Mississippi Twp.

17. Hempen #1 Fuchs. D&A (CDU) 4-28-53 WF.

KENDALL COUNTY

36N, 6E, Fox Twp.

32, 886' from S. line, 472' from W. line, NE. George L. Nelson #1 Nelson. SD 400' 4-28-53 Spd. 8-17-52 WF.

LAWRENCE COUNTY

2N, 12W, Denison Twp.

22, SW NE NE. G. C. Schoonmaker #1 V. Deckard "A". Comp. 4-21-53 IP 11 BOP TD 1962' PB 680' Pennsylvanian ss., top 656' Spd. 1-26-53 Shot 100 qts. Allendale Pool.

22, NE SW NE. G. C. Schoonmaker #1 L. G. Freeman. Comp. 4-14-53 IP 75 BOP after fracture treatment TD 2173' PB 1870' Cypress ss., top 1848' Spd. 7-6-52 Allendale Pool.

23, 570' from S. line, 370' from E. line, SE SE. S. R. Nigh Oil Co. #7 M. Van Wey Comp. 4-14-53 IP 10 BOP & 15 BW TD 1425' Tar Springs ss., top 1420' Shot 10 qts. Spd. 2-22-53 Allendale Pool.

24, SW NE NE. C. W. & J. E. Kendall #1 R. Ridgely. CO 1537' 4-28-53 Spd. 1-27-53 WN (Allendale Pool).

2N, 13W, Lukin Twp.

12, NW NE NE. E. B. Martindale et al #1 Soden. D&A 4-7-53 TD 2405' Ste. Genevieve ls, top 2300' Spd. 3-20-53 WN (Ruark West Consol. Pool).

23, SE NE NE. C. S. Higgins #1 R. Couch. D&A 4-28-53 TD 2565' Ste. Genevieve ls., top 2475' Spd. 4-9-53 WN (Ruark West Cons. Pool).

30, NW NW NE. C. B. Martindale #1 Brines Hrs. Drlg. 2010' 4-28-53 Spd. 4-23-53 WN (Berryville Consol. Pool).

3N, 13W, Christy Twp.

13, SW NW SW. Big Four Oil & Gas #1 E. Staats. Comp. 4-14-53 IP 160 BOP after fracture treatment TD 2229' PB 2120' Aux Vases ss., top 2107' Spd. 1-7-53 EXTENSION TO LAWRENCE WEST POOL. NEW PAY IN POOL.

13, NW SW SW. N. V. Duncan #1 Pepple. Comp. 4-14-53 IP 90 BOP TD 2235' McClosky ls., top 2221' Spd. 3-18-53 Lawrence West Pool. NEW PAY IN POOL.

LAWRENCE COUNTY (Continued)

3N, 13W, Christy Twp.

13, SW SW SW. N. V. Duncan #2 Pepple. D&A 4-14-53 TD 2241' Ste. Genevieve ls., top 2111' Spd. 3-28-53 Lawrence West Pool.

24, SW SW NE. F. L. Beard #1 W. V. Ash. D&A 4-7-53 TD 2238' Ste. Genevieve ls., top 2116' Spd. 3-24-53 WN (Lawrence West Pool).

4N, 11W, Lawrence Twp.

30, NE NW NE. H. C. Henderson #1 R. McKeown. D&A (CDU) 4-28-53 Spd. 3-12-53 WF.

MCDONOUGH COUNTY

6N, 2W, Macomb Twp.

33, 265' from N. line, 403' from W. line, SW SW NW. Faith Oil Co. #1 Bacon. SD 1084' 4-28-53 Spd. 12-6-52 WF.

MACON COUNTY

15N, 1E, Blue Mound Twp.

1, NW NW NE. Sun Oil Co. #1 F. Johner. Drlg. 1505' 4-28-53 Spd. 4-22-53 WF.

4, NW NE SW. Welker Oil Co. #1 J. Chapman. Drlg. 1790' 4-28-53 Spd. 4-21-53 WF.

5, SW SW SW. Sun Oil Co. #1 J. F. Damery. COAS 4-28-53 Spd. 3-8-53 WF.

MACOUPIN COUNTY

8N, 7W, Gillespie Twp.

5, NW NW NE. E. White #1 H. F. & T. P. Smithpott. D&A 4-28-53 TD 550' Pennsylvanian ss., top 520' Spd. 4-7-53 WF.

10N, 7W, Carlinville Twp.

20, 1220' from S. line, 100' from E. line, SE SW. Dale Lambert #1 O. McLin. D&A 4-28-53 TD 493' Pennsylvanian ss., top 482' Spd. 4-3-53 Carlinville North Pool.

12N, 8W, North Palmyra Twp.

23, 330' from N. line, 350' from W. line, SE NW. D. Gerhardt #1 M. T. Launer. Drlg. 1090' 4-28-53 Spd. 3-7-53 WF.

MADISON COUNTY

3N, 5W, Helvetia Twp.

5, SW SE SW. T. S. Doran #1 Widmor. LOC 4-28-53 WF.

5N, 6W, Alhambra Twp.

6, 660' from N. line, 2000' from E. line, Sec. F. Suhre #3 Brandt. SD 520' 4-28-53 Spd. 4-8-53 WN (Livingston Pool).

6N, 6W, Olive Twp.

19, 430' from N. line, 330' from E. line, NW SE. Joe Kesl, Jr. #3 Brase. Comp. 4-14-53 IP 12 BOP TD 574' Pennsylvanian ss., top 503' Spd. 3-19-53 Shot 14 qts. Livingston Pool.

6N, 7W, Omphghent Twp.

4, 552' from S. line, 340' from W. line, SE. H. E. Livermore #1 Kohlenberg. LOC 4-28-53 WF.

MADISON COUNTY (Continued)
6N, 7W, Omphghent Twp.
12, 382' from S. line, 546' from W. line, SW SW. O. R. Shull #1 Albrecht. LOC 4-28-53 WN (Livingston Pool).

MARION COUNTY
1N, 1E, Centralia Twp.
3, NE SE NW. H. L. Cooper #1 Adams. D&A 4-7-53 TD 3425' Devonian ls., top 3366' Spd. 2-25-53 Raccoon Lake Pool.

1N, 2E, Raccoon Twp.
11, 411' from N. line, 330' from E. line, NW NE. H. C. Sanders #1 C. L. Kell. LOC 4-28-53 WN (Salem Pool).

28, NW SE SE. H. F. Robison #2 Price. Comp. 4-28-53 IP 96 BOP after fracture treatment. TD 2194' PB 2150' Rosiclare ss., top 2122' Spd. 4-8-53 Dix Pool.

28, NW NW SE. W. E. Weidler #1 Prather. Comp. 4-14-53 IP 210 BOP after fracture treatment TD 2115' Rosiclare ss., top 2100' Spd. 3-29-53 Dix Pool.

3N, 1E, Carrigan Twp.
8, NW SE NE. W. J. McGlasson #2 Gerrish Hrs. Drlg. 1653' 4-28-53 Spd. 4-20-53 WN (Fairman Pool).

4N, 1E, Patoka Twp.
19, NW NW NE. Ryan Oil Co. #1 H. O. Carter. D&A 4-28-53 TD 1804' Ste. Genevieve ls., top 1608' Spd. 4-19-53 WN (Patoka Pool).

MONROE COUNTY
3S, 8W, Prairie du Long Twp.
2, 185' from N. line, 119' from E. line, NW SW. Jesse Ashby #1 A. Krehar. Fsg. 1470' 4-28-53 Spd. 7-15-52 WF.

MONTGOMERY COUNTY
7N, 3W, Hillsboro Twp.
19, SE NE SW. E. Smith #1 N. Stoddard. D&A 4-7-53 TD 947' Ste. Genevieve ls., top 939' Spd. 3-24-53 Panama Pool.

8N, 3W, East Fork Twp.
7, SW SW SW. National Assoc. Pet. Co. #1 E. T. McDavid. D&A 4-28-53 TD 2304' Silurian ls., top 2181' Spd. 3-31-53 WF.

10N, 4W, Raymond Twp.
14, NW NW NW. E. L. Wirth #1 C. McNaughton. Drlg. 40' 4-28-53 Spd. 4-24-53 WN (Raymond East Pool).

MOULTRIE COUNTY
12N, 6E, Whitley Twp.
21, NE NE SW. National Assoc. Pet. Co. #1 B. Smith. D&A 4-7-53 TD 2080' St. Louis ls., top 2044' Spd. 3-2-53 Gays Pool.

PEORIA COUNTY
11N, 8E, Hallock Twp.
3, 1340' from S. line, 330' from E. line, SE. Blue Ridge Oil Co. #1 Connelly. D&A 4-7-53 TD 1365' Galena ls., top 1285' Spd. 10-22-52 WF.

PERRY COUNTY

4S, 4W, Swanwick Twp.
19, SE NE SE. W. H. Krohn #1 Stiehl. D&A 4-14-53 TD 2668' Devonian ls., top 2568' Spd. 3-30-53 WF.

5S, 3W, Pinckneyville Twp.
35, NW NE SE. J. V. Howell #1 Truax-Traer Coal Co. D&A 4-14-53 TD 2982' Devonian ls., top 2933' Spd. 3-26-53 WF.

PULASKI COUNTY

16S, 1W, Mounds Twp.
5, 330' from N. line, 990' from E. line, SW. W. E. Vick #1 Boyd. SD 805' 4-28-53 Spd. 2-14-53 WF.

23, 330' from S. line, 752' from W. line, SE. W. W. Waite #1 Vance. SD 3119' 4-28-53 Spd. 9-18-52 WF.

RANDOLPH COUNTY

5S, 5W, Sparta Twp.
18, NW SE SE. J. W. McGlasson et al #1 Henderson. MIRT 4-28-53 WN (Sparta South Pool).

RICHLAND COUNTY

3N, 10E, Olney Twp.
16, W½ SE NE. Sun Drlg. Co. #1 Kaltrider "B". Comp. 4-21-53 IP 73 BOP & 35 BW TD 3156' PB 3140' Rosiclare ls., top 3126' Spd. 3-24-53 Acidized 1000 gals. Olney South Pool.

16, NW NE SE. Sun Drlg. Co. #1 O. C. Slichenmeyer "C". D&A 4-21-53 TD 3165' Ste. Genevieve ls., top 3091' Spd. 4-12-53 Olney South Pool.

3N, 14W, Claremont Twp.
23, SW SW SE. George & Wrather #1 Dowty. D&A 4-14-53 TD 3183' Ste. Genevieve ls., top 3045' Spd. 4-4-53 WN (Parkersburg Consol. Pool).

4N, 9E, Noble Twp.
36, NE NE NW. P. Fulk #1 Diesser-Schwartz Comm. D&A (SO) 4-21-53 after fracture treatment TD 2610' Cypress ss., top 2561' Spd. 3-2-53 Clay City Consol. Pool.

ST. CLAIR COUNTY

2N, 6W, Lebanon Twp.
31, SE SW NW. T. C. Teeter #1 L. O. Harms. D&A 4-21-53 TD 2562' Trenton ls., top 2336' Spd. 4-11-53 WF.

SALINE COUNTY

7S, 6E, Long Branch Twp.
20, 990' from S. line, 330' from E. line, NE. Murvin & Steber #1 A. M. Cole. D&A 4-21-53 TD 3238'. Ste. Genevieve ls., top 3121'. Spd. 4-1-53 Long Branch Pool.

8S, 6E, Raleigh Twp.
2, SE SW NE. George & Wrather #1 W. H. Lemons. Drlg. 2989' 4-28-53 Spd. 4-18-53 WF.

SALINE COUNTY (Continued)

8S, 6E, Raleigh Twp.

33, SW SE SE. R. Halbert et al #1 J. Woods. D&A 4-14-53 TD 2256' Glen Dean ls., top 2148' Spd. 3-14-53 Harrisburg Gas Pool.

34, N½ SE SW. G. C. Schoonmaker #1 J. Bashman. D&A (CDU) 4-28-53 Spd. 4-9-53 Harrisburg Gas Pool.

8S, 7E, Eldorado Twp.

23, SW NW SE. G. L. Reasor #1 J. H. Porter. Tstg. 4-28-53 Spd. 3-25-53 WF.

TAZEWELL COUNTY

26N, 3W, Washington Twp.

5, 6' from S. line, 356' from E. line, SE. J. Dietrich & S. Baumann #1 T. O. Short. SD 640' 4-28-53 Spd. 5-24-49 WF.

WABASH COUNTY

1N, 12W, Wabash Twp.

13, 2463' from S. line, 990' from E. line, SE. W. H. Bass #4 Gilliatt Comm. Comp. 4-7-53 IP 35 BOP TD 1511' Biehl ss., top 1480' Spd. 2-22-53 Shot 40 qts. Allendale Pool.

1S, 13W, Lick Prairie Twp.

4, NE NW SE. Columbus Explor. Co. #1 J. L. Hamilton. D&A 4-28-53 TD 1749' Biehl ss., top 1733' Spd. 4-22-53 WN (New Harmony Consol. Pool).

1S, 13W, Mt. Carmel Twp.

36, NE NW SW. West Drlg. Co. #1 J. J. Stelzer. D&A 4-28-53 TD 2753' Ste. Genevieve ls., top 2632' Spd. 4-8-53 WN (New Harmony Consol. Pool).

WASHINGTON COUNTY

1N, 1W, Irvington Twp.

34, NW SE SW. D. Hopkins #1 R. Koelling. D&A (CDU) 4-28-53 Spd. 4-7-53 WN (Irvington Pool).

1S, 2W, Hoyleton Twp.

24, SW SW NE. W. Duncan #1 E. Schnitker. LCC 4-28-53 WF.

2S, 2W, Beaucoup Twp.

9, SE NE SE. E. A. Obering #6 Hasemeier. Comp. 4-14-53 IP 15 BOP & 5 BW TD 4175' PB 3070' Devonian ls., top 3039' Spd. 2-3-53 Acidized 2000 gals. Beaucoup Pool.

3S, 4W, Oakdale Twp.

12, SW SW SE. W. Duncan #1 H. Williams. LCC 4-28-53 WF.

WAYNE COUNTY

1N, 7E, Bedford Twp.

10, NE NW SW. Cullum & Lawhead #2 Barth et al. Comp. 4-7-53 IP 15 BOP & 5 BW TD 3208' Rosiclare ls., top 3144' Spd. 2-23-53 Acidized 3000 gals. Clay City Consol. Pool.

28, SW NE SE. Shulman Bros. #2 V. L. Lane. Comp. 4-28-53 IP 56 BOP & 50 BW TD 3196' Lower Ohara & McClosky ls. Spd. 2-25-53 Acidized 2000 gals. Clay City Consol. Pool.

WAYNE COUNTY (Continued)

1N, 7E, Bedford Twp.

33, 324' from S. line, 710' from E. line, SW NE. A. J. Slagter, Jr. #1-A Brach Consol. "A". Comp. 4-14-53 IP 27 BOP & 75 BW TD 3225' PB 3219' Rosiclare ls., top 3176' Spd. 2-17-53 Clay City Consol. Pool.

1N, 9E, Mount Erie Twp.

23, NE NE NW. Gulf #1 L. Massie. LOC 4-28-53. WN (Maple Grove Consol. Pool).

1S, 6E, Berry Twp.

17, NE SE SW. C. J. Simpkins #1 Clarence Reed. Comp. 4-28-53 IP 4 BOP & 40 BW after fracture treatment. TD 3195' PB 3050' Aux Vases ss., top 3036' Spd. 2-16-53 Johnsonville Consol. Pool.

20, NW NW SW. Miami Oper. Co. #1 B. Butcher. RURT 4-28-53 WN (Johnsonville Consol. Pool).

1S, 7E, Lamard Twp.

15, SE NW NW. P. Fulk #1 J. E. Liston. Tstg. 4-28-53 Spd. 3-29-53 WN (Clay City Consol. Pool).

1S, 8E, Jasper Twp.

7, 330' from S. line, 375' from W. line, SW NW. Pure Oil Co. #1 C. T. Curry "B". D&A 4-28-53 TD 3186' Ste. Genevieve ls., top 3078' Spd. 4-12-53 Clay City Consol. Pool.

22, SW SE SW. Pure Oil #2 J. Creighton. Comp. 4-28-53. IP 221 BOF & 9 BW after fracture treatment. TD 3138' Aux Vases ss., top 3103' Spd. 4-1-53 Clay City Consol. Pool.

22, NW SW NW. Sanders & Fye #1 Hughes. Comp. 4-14-53 IP 56 BOP & 50 BW TD 3221' PB 3216' Rosiclare & McClosky ls. Spd. 3-9-53 Acidized 2000 gals. Clay City Consol. Pool.

22, SE SE SE. Sam Tipps #1 W. E. Lear. Comp. 4-7-53 IP 25 BOP after fracture treatment. TD 3178' Aux Vases ss., top 3085' Spd. 2-9-53 Clay City Consol. Pool.

22, SW SE SE. Sam Tipps #1 Mark-Watson. Comp. 4-7-53 IP 30 BOF after fracture treatment. TD 3142' PB 3130' Aux Vases ss., top 3096' Spd. 2-16-53 Clay City Consol. Pool.

26, C N½ SW NW. Nation Oil Co. #4 C. Mark. Comp. 4-21-53 IP 275 BOF after fracture treatment. TD 3146' PB 3120' Aux Vases ss., top 3081' Spd. 3-27-53 Clay City Consol. Pool.

27, 330' from N. line, 580' from W. line, SE NW. Cullum & Lawhead #1 Nunn. Comp. 4-14-53 IP 65 BOP after fracture treatment. TD 3235' Aux Vases ss., top 3067' Spd. 3-12-53 Clay City Consol. Pool.

27, SE SE NW. Cullum & Lawhead #3 Nunn. Comp. 4-28-53 IP 60 BOF after fracture treatment. TD 3227' Aux Vases ss., top 3092' Spd. 4-8-53 Clay City Consol. Pool.

27, SW SW SW. Floyd & Henson #1 J. Isles. Comp. 4-21-53 IP 45 BOP after fracture treatment. TD 3180' PB 3170' Aux Vases ss., top 3148' Spd. 3-14-53 Clay City Consol. Pool.

WAYNE COUNTY (Continued)

1S, 8E, Jasper Twp.

27, SW SW NE. Nation Oil Co. #4 Blakley "B". Comp. 4-21-53 IP 175 BOF after fracture treatment. TD 3190' PB 3145' Aux Vases ss., top 3119' Spd. 3-31-53 Clay City Consol. Pool.

27, NE NE NE. Nation Oil Co. #2 Lear. Comp. 4-21-53 IP 115 BOF after fracture treatment. TD 3171' PB 3145' Aux Vases ss., top 3109' Spd. 3-27-53 Clay City Consol. Pool.

2S, 8E, Grover Twp.

4, SE SW SE. E. P. Gallagher #1 Jones-Weinert. Comp. 4-28-53 IP 50 BOP & 25 BW after fracture treatment. TD 3296' PB 3165' Aux Vases ss., top 3145' Spd. 3-3-53 Fairfield Pool.

2S, 8E, Barnhill Twp.

27, SE SW NW. P. Fulk #1 O. F. Simpson. Comp. 4-7-53 IP 250 BOP after fracture treatment. TD 3396' PB 3292' Aux Vases ss., top 3254' Spd. 2-26-53 Barnhill Pool.

2S, 9E, Leech Twp.

24, SE SE SW. Illinois Mid-Continent #1 J. H. Piercy "B". Comp. 4-21-53 IP 60 BOP after fracture treatment. TD 3435' PB 3365' Aux Vases ss., Rosiclare ls., Lower Ohara ls. Spd. 3-9-53 Acidized 2000 gals. Ellery Consol. Pool.

3S, 5E, Four Mile Twp.

7, SW SE NW. J. G. Brown #1 P. Gilbert. D&A 4-28-53 TD 3225' Ste. Genevieve ls., top 3092' Spd. 4-10-53 WN (Markham City Pool).

3S, 8E, Barnhill Twp.

3, NW NW SE. R. Pledger #1 J. Linn-Harris et al. D&A 4-21-53 TD 3507' Ste. Genevieve ls., top 3405' Spd. 4-5-53 Barnhill Pool.

3S, 9E, Leech Twp.

6, SW NW SE. Nash Redwine #1 Felix. WOC 4-28-53 Spd. 4-8-53 WN (Goldengate Consol. Pool).

WHITE COUNTY

3S, 14W, Gray Twp.

30, 370' from N. line, 330' from E. line, NW SE. Calvert Drlg., Inc. #1 Green-Strum. Comp. 4-7-53 IP 63 BOP & 14 BW after fracture treatment. TD 2925' Bethel & Aux Vases ss. Spd. 2-27-53 Shot 30 qts. Phillipstown Consol. Pool.

30, NW NE SE. Calvert Drlg., Inc. #3 H. Michles. Comp. 4-28-53 IP 31 BOP TD 2924' PB 2918' Bethel & Aux Vases ss. Spd. 3-10-53 Shot 35 qts. Phillipstown Consol. Pool.

4S, 9E, Burnt Prairie Twp.

12, 681' from S. line, 330' from W. line, NW NE. D. B. Lesh #3 J. P. Jones. Comp. 4-28-53 IP 120 BOP TD 3470' PB 3420' Lower Ohara ls., top 3369' Spd. 3-22-53 Acidized 4500 gals. Centerville Pool.

14, NE NE SE. Vandenbark & McGuire #1 Isaac Pearson. Comp. 4-7-53 IP 230 BOP TD 3351' PB 3262' Lower Ohara ls., top 3238' Spd. 3-8-53 Acidized 5000 gals. Centerville East Pool.

WHITE COUNTY (Continued)

4S, 9E, Burnt Prairie Twp.

14, NE SE NE. Vandenbark & McQuire #2 I. Pearson. D&A 4-21-53 TD 3300' Ste. Genevieve ls., top 3232' Spd. 3-26-53 Centerville East Pool.

22, NE SW SW. Illinois Mid-Continent #1 Ackerman. D&A 4-14-53 TD 3350' Ste. Genevieve ls., top 3250' Spd. 3-11-53 WN (Sumpter West Pool).

23, NE NE SW. Toklan Producing Co. #1 F. Schumaker, Jr. Drlg. 2800' 4-28-53 Spd. 4-17-53 WN (Sumpter West Pool).

4S, 10E, Phillips Twp.

32, SW NE SW. George & Wrather #1 Rose-Winters-Ramming. Comp. 4-21-53 IP 100 BOP TD 3240' PB 3037' Aux Vases ss., top 3024' Spd. 3-21-53 Sumpter East Pool.

32, NE SE NW. George & Wrather #1-A Ramming-Winter. D&A 4-14-53 TD 3173' Ste. Genevieve ls., top 3102' Spd. 4-1-53 Sumpter East Pool.

32, 330' from S. line, 190' from E. line, NE SW. George & Wrather #1 Ramming-Winters "B". D&A 4-21-53 TD 3061' Aux Vases ss., top 3035' Spd. 4-10-53 Sumpter East Pool.

4S, 14W, Phillips Twp.

8, 380' from N. line, 330' from E. line, NW SE. Magnolia #14 J. J. Bond. Comp. 4-14-53 IP 41 BOP & 71 BW TD 3012' PB 2950' McClosky ls., top 2927' Spd. 3-12-53 New Harmony Consol. Pool.

5S, 8E, Enfield Twp.

21, NW SW SE. W. Misener #1 J. Fields Est. D&A (CDU) 4-28-53 Spd. 4-2-53 WN (Enfield Pool).

5S, 10E, Hawthorne Twp.

7, NW SW NW. Rock Hill Oil Co. #1 A. Hooser. SD 4-28-53 Spd. 4-11-53 WF.

32, SE NE NW. B. Lambert #4 H. H. Calvert. D&A 4-21-53 TD 2131' Clore ss., top 2115' Spd. 3-30-53 Epworth Consol. Pool.

5S, 14W, Hawthorne Twp.

30, NW NW NE. Ashland & C. E. O'Neill #1 C. Cochran. Comp. 4-7-53 IP 26 BOP & 4 BW after fracture treatment. TD 3149' PB 2333' Waltersburg ss., top 2314' Spd. 2-27-53 Maunie North Pool.

6S, 8E, Indian Creek Twp.

14, NE NE SW. Calvert Drlg., Inc. #1 B. L. Johnson Comm. D&A 4-21-53 TD 3230' Ste. Genevieve ls., top 3082' Spd. 4-2-53 Iron Pool.

25, NE SW SW. Calvert Drlg., Inc. #1 G. W. Mobley Comm. WOC 4-28-53 Spd. 3-3-53 WN (Iron Pool).

OLD WELLS REWORKED

CLAY COUNTY

3N, 8E, Clay City Twp.

17, SW NE SW. Nation Oil (Was Casey Bell) #1 H. Blair. Comp. 4-7-53 IP 15 BOP & 20 BW after fracture treatment. TD 3080' PB 2938' Aux Vases ss. EXTENSION TO CLAY CITY CONSOL. POOL. Formerly D&A.

GALLATIN COUNTY

7S, 9E, Asbury Twp.

21, NE SE SW. Calvert Drlg. Co. (Was Ryan Oil Co.) #3 Mills (Was #1 Glover-Mills) Comp. 4-14-53 IP 21 BOP & 25 BW TD 3087' PB 2657' Cypress ss. Shot 4 qts. & 15 qts. marbles. Herald Consol. Pool. Formerly D&A.

HAMILTON COUNTY

6S, 5E, Flannigan Twp.

14, SE SW NW. E. H. Kaufman #2 J. W. Flannigan. Comp. 4-28-53 IP 26 BOP TD 3238' McClosky ls. & Aux Vases ss. Shot 60 qts. Dale Consol. Pool. Formerly a producer.

JASPER COUNTY

5N, 10E, Fox Twp.

19, W½ NE SE. Pure #2 W. R. Cunningham. D&A (SO) 4-21-53 TD 3407' Warsaw ls., top 3385' Clay City Consol. Pool. Formerly a producer.

RICHLAND COUNTY

3N, 9E, Noble Twp.

5, SW SE SW. Pure Oil #3 E. Walters. D&A (SO) 4-28-53 TD 3621' Salem ls., top 3380' Acidized 2000 gals. Clay City Consol. Pool. Formerly a producer.

WASHINGTON COUNTY

1N, 1W, Irvington Twp.

34, SW SW SE. Dale Hopkins (Was Gulf) #1 Grathwahl. MIRT 4-28-53 WN (Irvington Pool). Formerly D&A.

WAYNE COUNTY

1N, 8E, Elm River Twp.

31, SW SW SE. Nash Redwine #1 C. E. Downer. Comp. 4-14-53 IP 19 BOP & 5 BW after fracture treatment. TD 3216' PB 3101' Aux Vases ss. Clay City Consol. Pool. Formerly a producer.

1S, 7E, Lamard Twp.

1, SE NE SW. Shulman Bros. #1 A. S. Yerks. Comp. 4-28-53 IP 34 BOP after fracture treatment. TD 3218' PB 3094' Aux Vases ss. Clay City Consol. Pool. Formerly a producer.

1S, 8E, Jasper Twp.

3, SE SE SE. Nation Oil Co. (Was J. W. Rudy) #1 B. F. Ellis. Comp. 4-14-53 IP 4 BOP & 1 BW after fracture treatment. TD 3182' PB 3053' Aux Vases ss. Clay City Consol. Pool. Formerly D&A.

6, NW NE SE. Nation Oil Co. (Was Kemper & Chamblin Oil Co.) #1 R. F. Murphy. Comp. 4-14-53 IP 21 BOP & 22 BW after fracture treatment. TD 3226' Aux Vases ss. Clay City Consol. Pool. Formerly D&A.

WAYNE COUNTY (Continued)

1S, 8E, Jasper Twp.

9, 1200' from S. line, 702' from E. line, SE. A. J. Slagter, Jr. #1 O. W. Curry Comm. Comp. 4-14-53 IP 48 BOP & 50 BW after fracture treatment. TD 3241' Aux Vases ss. & McClosky ls. Clay City Consol. Pool. Formerly a producer.

10, NW NE SE. Nation Oil Co. #1 J. Hinkle. Comp. 4-14-53 IP 80 BOP & 10 BW after fracture treatment. TD 3220' PB 3214' Aux Vases ss. & McClosky ls. Clay City Consol. Pool. Formerly a producer.

2S, 8E, Grover Twp.

3, NW SW NE. Cullum & Lawhead (Was C. J. Meyer) #1 Hoffee. Comp. 4-7-53 IP 45 BOP & 45 BW after fracture tneatment. TD 3390' PB 3203' Aux Vases ss. Merriam Pool. NEW PAY IN POOL. Formerly D&A.

WHITE COUNTY

3S, 9E, Leech Twp.

27, NE NW SW. Clark & Clark (Was Stewart Oil Co.) #1 Ridenour. Comp. 4-14-53 IP 52 BOP TD 3480' PB 3430' Rosiclare & McClosky ls. Acidized 3000 gals. Goldengate Consol. Pool. Formerly D&A.

WINNEBAGO COUNTY

44N, 2E, Rockford Twp.

24, SW NW NW. Ivan A. Seele et al #1 Seele. SD 2350' 4-28-53 WF. Formerly a junked hole.

PRODUCING WELLS PLUGGED - MARCH 19 to APRIL 20, 1953*

Data furnished by Department of Mines and Minerals, Springfield, Illinois.

Company	Farm and Well Number	Location	Total Depth in Feet	Date Plugged	Pool Name
		CLARK COUNTY			
Forest Oil Corp.	M. Partlow #5	140' SL, 100' WL, SE NW NW, 35-9N-14W	596	3-26-53	Johnson South
" " "	" " #6	140' SL, 345' WL, NW NW, 35-9N-14W	590	3-19-53	" "
" " "	" " #8	200' SL, 60' EL, NE NE, 34-9N-14W	652	2-20-53	" "
" " "	" " #13	180' NL, 190' WL, SE SE, 27-9N-14W	561	3-18-53	" "
" " "	" " #14	10' SL, 180' WL, NW SE SE, 27-9N-14W	575	3-5-53	" "
" " "	" " #15	220' SL, 210' WL, SE SE, 27-9N-14W	535	2-24-53	" "
" " "	" " #22	210' NL, 180' WL, SE SE, 27-9N-14W	581	3-11-53	" "
" " "	" " #24	190' SL, 210' WL, SE SE, 27-9N-14W	586	2-19-53	" "
" " "	" " #28	140' SL, 310' WL, NW NW, 35-9N-14W	632	3-7-53	" "
" " "	" " #38	190' NL, 65' WL, SW NW NW, 35-9N-14W	657	2-26-53	" "
" " "	" " #41	55' SL, 280' EL, NE NE NE, 34-9N-14W	625	2-7-53	" "
" " "	E. Blankenbecker #1	135' NL, 90' WL, NE SW SW, 26-9N-14W	632	3-28-53	" "
" " "	" " #9	270' NL, 180' WL, NE SW SW, 26-9N-14W	624	3-10-53	" "
" " "	" " #10	190' SL, 120' WL, NE SW SW, 26-9N-14W	645	3-4-53	" "
" " "	L.J. McFarling #3	180' NL, 155' WL, NE SE, 27-9N-14W	605	3-25-53	" "
C. L. McMahon	Wm. Howard #5	150' NL, 200' WL, SE SE, 35-10N-14W	484	9-24-52	Johnson North
" " "	" " #6	422' NL, 200' WL, SE SE, 35-10N-14W	491	11-18-52	" "
" " "	Ovetha Lamb #9	865' SL, 512' WL, SE SE, 35-10N-14W	450	11-8-52	" "
" " "	" " #6	885' SL, 220' WL, SE SE, 35-10N-14W	460	11-13-52	" "
" " "	" " #10	865' SL, 885' WL, SE SE, 35-10N-14W	455	11-3-52	" "
Joe Reznik	Clifford A. Kibler #1	660' SL, 330' EL, SW SE, 29-9N-14W	2680	2-2-53	Oak Point

* Includes some wells plugged earlier but not previously reported.

PRODUCING WELLS PLUGGED - MARCH 19 to APRIL 20, 1953 (Continued)

Company	Farm and Well Number	Location	Total Depth in Feet	Date Plugged	Pool Name
		CLINTON COUNTY			
Sohio Pet. Co.	(Adams Oil & Gas) Buehler #3	330' SL, 195' EL, SE, 13-1N-1W	1381	3-23-53	Centralia
		CRAWFORD COUNTY			
Ohio Oil Co.	Brubaker & Prier Fee #1	200' NL, 210' WL, NE SE, 22-6N-13W	988	3-23-53	Main
" " "	" " " " #4	200' NL, 210' EL, NE SE, 22-6N-13W	990	4-7-53	"
" " "	" " " " #6	200' NL, 660' WL, NE SE, 22-6N-13W	992	3-30-53	"
" " "	F. Stagner #5	560' SL, 310' EL, SE NE, 22-6N-13W	991	3-17-53	"
" " "	J. Lefrois #3	190' NL, 180' WL, NW SW, 23-6N-13W	990	4-7-53	"
		CUMBERLAND COUNTY			
Forest Oil Corp.	Haworth Bros. #23	210' SL, 210' EL, SW SE, 11-10N-10E	531	4-10-53	Siggins
" " "	H. David #6	130' NL, 80' EL, NW NE NW, 7-10N-11E	436	3-27-53	"
" " "	Geo. Stults #11	180' NL, 300' EL, NE NW, 7-10N-11E	435	3-18-53	"
		FAYETTE COUNTY			
Gulf Ref. Co.	J.W. Whitehead #6	NE NW NW, 6-5N-3E	1629	4-14-53	St. James
" " "	K. Wilhelm #5	SW SW SW, 32-7N-3E	1592	4-16-53	Louden
		FRANKLIN COUNTY			
Wm. P. Ford	Amos Wood Trustee #1	480' SL, 330' EL, SE SW, 16-7S-4E	2865	3-28-53	Thompsonville North
		JASPER COUNTY			
Texas Co.	E.E. Hines "A" NCT #1	495' SL, 1300' WL, SW, 4-5N-10E	2892	4-11-53	Clay City Cons.
		JEFFERSON COUNTY			
Eddie Self	Schmidt Comm. #1	905' NL, 295' EL, SW SW, 19-2S-2E	2043	3-15-53	Woodlawn
Magnolia Pet. Co.	Ida Shirley #6	SE NE SE, 35-2S-1E	2300	3-4-53	"
Wm. H. Bass	E. A. Hill #1	NW NE SW, 19-2S-2E	2042	4-17-53	"
		LAWRENCE COUNTY			
Ohio Oil Co.	S.N. Cooper a/c 1 #4	210' SL, 1150' EL, NE SW, 5-3N-12W	1043	4-14-53	Lawrence
" " "	" " " " " #6	210' SL, 800' WL, NW SW, 5-3N-12W	952	4-8-53	"

PRODUCING WELLS PLUGGED - MARCH 19 to APRIL 20, 1953 (Continued)

Company	Farm and Well Number	Location	Total Depth in Feet	Date Plugged	Pool Name
		LAWRENCE COUNTY (Continued)			
Ohio Oil Co.	S.N. Cooper a/c 1 #12	250' SL, 180' WL, NW SW, 5-3N-12W	979	4-2-53	Lawrence
" " "	S.M. Eshelman P.I. #8	280' NL, 220' EL, NW NE, 5-3N-12W	1007	3-27-53	"
" " "	S. Newell #4	140' SL, 210' EL, SE SW, 5-3N-12W	952	3-26-53	"
" " "	" " #6	180' NL, 210' EL, SE SW, 5-3N-12W	968	3-24-53	"
" " "	" " #22	310' SL, 380' EL, SE SW, 5-3N-12W	1757	3-19-53	"
" " "	Wm. R. King #10	320' SL, 220' EL, SE NW, 7-3N-12W	1817	4-9-53	"
" " "	Laura Gillespie #8	220' SL, 300' EL, SE NE, 27-3N-12W	1843	3-18-53	"
" " "	J. B. Lewis #33	600' SL, 210' EL, NE SW, 29-4N-12W	1428	3-13-53	"
" " "	J. E. Johnson #6	320' SL, 320' EL, SW SE, 32-4N-12W	1022	3-17-53	"
" " "	J. R. Middagh #10	150' SL, 180' EL, NE SW, 32-4N-12W	1060	3-20-53	"
Texas Co.	M. D. Smith #1	SE SE NE, 16-4N-13W	2365	4-16-53	Sumner
		MCDONOUGH COUNTY			
Ohio Oil Co.	E. H. Hendricks #6	630' NL, 200' EL, NE NW, 15-4N-4W	514	3-28-53	Colmar-Plymouth
" " "	" " " #13	1050' SL, 660' EL, SE NW, 15-4N-4W	521	4-4-53	" "
		MACOUPIN COUNTY			
J. Q. Gill	Wilson #2	330' SL, 274' WL, NW SE, 29-10N-7W	550	3-27-53	Carlinville North
		MARION COUNTY			
Texas Co.	W. Friedrich "A-3" #31	1050' NL, 330' EL, NE NE, 30-2N-2E	3552	3-18-53	Salem
		RICHLAND COUNTY			
A.J. Slagter, Jr. - Nash Redwine	Glen Boley #1	SW SE NE, 5-2N-14W	3145	4-7-53	Parkersburg Cons.
Roy Powers & C.R. Craft	Daubs #1	E SW NE, 8-2N-14W	3195	3-26-53	" "
Nash Redwine - Arrow Pet. Co.	D.M. Ivy #1 (Clodfelter Hrs.)	NW SE SE, 5-2N-14W	3127	4-20-53	" "
Nash Redwine - Arrow Pet. Co.	D.M. Ivy #2 (Clodfelter Hrs.)	E SE SE, 5-2N-14W	3145	4-17-53	" "
Powers & Craft	Daubs #2	SW SW NE, 8-2N-14W	3192	3-21-53	" "

PRODUCING WELLS PLUGGED - MARCH 19 to APRIL 20, 1953 (Continued)

Company	Farm and Well Number	Location	Total Depth in Feet	Date Plugged	Pool Name
		RICHLAND COUNTY (Continued)			
Ashland Oil & Ref. Co.	Rebecca McVeigh #3	NW NW SW, 17-2N-14W	3221	3-14-53	Parkersburg Cons.
J. W. Menhall	Weesner #5	NW SW NW, 17-2N-14W	3185	3-9-53	" "
A.J. Slagter, Jr.	Wm. Ulrich #2	N½ NE NE, 20-2N-14W	3152	4-11-53	" "
John Lehwald	H. Delzell #1	NE SE SE, 28-4N-10E	3052	3-20-53	Olney Cons.
		WABASH COUNTY			
D. Lyle Dieterle	S.H. Price #2	730' SL, 330' WL, SW SE, 14-1N-12W	1635	3-12-53	A tendale
Cecil Keneipp	Price #3	SW NW NW, 23-1N-12W	1985	3-4-53	"
		WAYNE COUNTY			
Davis & Johnson	Hunley-Samford Comm. #1	NE NW SE, 9-3S-8E	3534	3-9-53	Barnhill
Texas Co.	B. Talbert C #1	NE NE NE, 17-1S-6E	3174	3-30-53	Johnsonville Cons.
		WHITE COUNTY			
Clark & Clark	Chas. F. Stein #2	NW SW SE, 4-7S-10E	2906	4-14-53	Concord South Cons.
Geo. C. Schoonmaker	John T. Saunders Comm. #1	255' SL, 990' WL, SW NE, 16-5S-9E	3462	4-12-53	Trumbull

DRY HOLES PLUGGED - MARCH 19 to APRIL 20, 1953*

Data furnished by Department of Mines and Minerals, Springfield, Illinois.

Company	Farm and Well Number	Location	Total Depth in Feet	Date Plugged	Wildcat or Pool Name
		BROWN COUNTY			
Charles Measley	Fred H. Manny #1	969' SL, 100' EL, SE NW, 19-1S-4W	968	4-10-53	Wildcat
		CLARK COUNTY			
Donald E. Fredenhagen	Frank Miller #2	NW SW NW, 6-10N-14W	720	3-26-53	Siggins
Lester Griffin & McMilan	S. A. Dawson #1	NW SW NW, 19-12N-13W	762	3-9-53	Wildcat
		CLAY COUNTY			
Calvert Drlg.	Mary Tolliver #1	SW NE NE, 2-3N-7E	3040	3-30-53	Wildcat
Nat'l. Assoc. Pet.	Wm. H. Sullivan #1	430' SL, 330' WL, SW SE, 3-4N-6E	2960	3-25-53	"
Bury Drlg. Co.	Eytchison #1	NW NE SW, 15-4N-6E	2951	4-10-53	"
		CLINTON COUNTY			
John W. Jaske	Bergmann #1	NE NW NW, 18-1N-3W	1005	4-13-53	Bartelso West
" " "	" #2	SW NW NW, 18-1N-3W	981	4-15-53	" "
Schiermann & Immings	Kleinkorte #1	SW SE SE, 12-1N-4W	1122	3-21-53	" "
Paul Schoendienst - R. Robbens	W. Kruse #1	NW SW NE, 13-1N-4W	1010	4-7-53	" "
Paul Schoendienst	W. Kruse #2	NE SW NE, 13-1N-4W	996	4-9-53	" "
John F. Dunnill	H. Diekemper #1	SE NE NW, 23-3N-3W	1170	4-3-53	Carlyle North
		CUMBERLAND COUNTY			
John Carlson	Partlow #1	405' SL, 405' EL, NW SW, 23-10N-10E	1166	3-6-53	Wildcat
		EDGAR COUNTY			
J. L. Hassett	Weaver #5	880' NL, 60' WL, NW NE, 24-14N-14W	284	3-11-53	Warrenton-Borton
		EDWARDS COUNTY			
Victor R. Gallagher	Ralph Hocking #1	SE SW SW, 7-1S-14W	2359	3-24-53	Bone Gap Cons.
Ill. Mid-Continent	Duane Smith #1	SE SE SW, 19-2S-10E	3263	10-27-52	Ellery Cons.
Noah Pet. Co.	Alvia C. Wick #1	NE NW NE, 25-2S-10E	3236	3-24-53	Albion Cons.
B.L. Rucker-Herndon Drlg. Co.	Smith G. Bowers #1	SE SE NW, 27-2S-10E	3334	4-14-53	Wildcat
Texas Co.	E. E. Foster #3	SW SW SE, 30-2S-10E	3344	3-28-53	Ellery Cons.
John M. Zanetis	M. Sutton #1	330' SL, 260' EL, NW SW, 33-2S-10E	3360	4-11-53	Ellery South

* Includes some wells plugged earlier but not previously reported.

DRY HOLES PLUGGED - MARCH 19 to APRIL 20, 1953 (Continued)

Company	Farm and Well Number	Location	Total Depth in Feet	Date Plugged	Wildcat or Pool Name
		EDWARDS COUNTY (Continued)			
Calvert Drlg.	Whitehead #1	950' NL, 1650' WL, NW, 7-2S-11E	1640	3-23-53	Albion Cons.
" "	" #1-A	1040' NL, 1650' WL, NW, 7-2S-11E	3203	4-13-53	" "
		HAMILTON COUNTY			
Stewart Oil Co.	Kenneth McGill #1	NE NE NW, 15-6S-6E	3344	4-7-53	Wildcat
		JEFFERSON COUNTY			
Frederick B. Cline	Mellott #1	NE SE NE, 1-2S-1E	2361	4-2-53	Wildcat
W. W. Davison	Rather #1	NE SW NW, 16-2S-1E	2205	4-18-53	"
		LAWRENCE COUNTY			
Martindale & Duncan	Soden #1	NW NE NE, 12-2N-13W	2405	3-30-53	Wildcat
Francis L. Beard	Wm. V. Ash #1	SW SW NE, 24-3N-13W	2238	4-3-53	"
N. V. Duncan	Pepple #2	SW SW SW, 13-3N-13W	2241	4-4-53	Lawrence West
Elvis O. Lurker	Hankins #1	SE SW NW, 28-4N-12W	1825	3-19-53	Lawrence
		MACOUPIN COUNTY			
Carl Jenson	Johnson #1	1034' NL, 495' EL, SE, 7-7N-7W	555	3-31-53	Wildcat
Edgar White	Smithpott #1	NW NW NE, 5-8N-7W	550	4-13-53	"
Dale E. Lambert	Howard Wilson #2A	100' SL, 330' WL, NW SE, 29-10N-7W	520	3-11-53	Carlinville North
		MADISON COUNTY			
Kirk Drlg. Co.	Boyle et al #1A	430' SL, 330' EL, NE SE, 17-5N-5W	606	3-16-53	Wildcat
Ferdinand Suhre	Brandt #1	361' NL, 358' WL, NW, 6-5N-6W	625	3-20-53	"
C. P. Douglas	Ernst #1	NE NW NE, 17-6N-5W	2006	4-5-53	"
John Kleeman	Caldwell #3	2' SL, 400' WL, NW NE NW, 33-6N-6W	600	3-7-53	Livingston So.
		MARION COUNTY			
Waller J. McGlasson	Gerrish Hrs. #1	SE SE NE, 8-3N-1E	1646	3-26-53	Wildcat
		MONTGOMERY COUNTY			
Edgar Smith	Stoddard #1	SE NE SW, 19-7N-3W	947	3-28-53	Panama
O. A. Reed	Christopher Knag #1	NW SE SW, 18-8N-4W	1870	3-3-53	Wildcat
E. L. Wirth	W. Richardson #1	SW SW SW, 24-11N-5W	1965	3-26-53	"
" " "	Jones #1	SE SE NW, 36-11N-5W	2505	3-11-53	"
		PERRY COUNTY			
C.W. Knowles-C.G. Hardin et al	Hammack #1	SE SW NE, 23-4S-2W	2911	3-26-53	Wildcat

DRY HOLES PLUGGED - MARCH 19 to APRIL 20, 1953 (Continued)

Company	Farm and Well Number	Location	Total Depth in Feet	Date Plugged	Wildcat or Pool Name
		PERRY COUNTY (Continued)			
Wm. H. Krohn	Stiehl Estate #1	SE NE SE, 19-4S-4W	2668	4-9-53	Wildcat
J. V. Howell	Truax-Traer Coal Co. #1	NW NE SE, 35-5S-3W	2982	4-8-53	"
		RANDOLPH COUNTY			
Jet Oil Co.	Harry Edminston #3	S½ NW SE, 16-4S-5W	2500	4-17-53	Tilden
		RICHLAND COUNTY			
Calvert Drlg.	Mark Thomson #1	NW NW NW, 16-2N-10E	3275	3-20-53	Wildcat
Sun Drlg. Co.	J. Herman #B-2	N½ NW SE, 4-3N-10E	3123	3-12-53	Olney South
" " "	O. C. Slichenmeyer #C-1	NW NE SE, 16-3N-10E	3165	4-20-53	" "
		SALINE COUNTY			
Ralph C. Halbert et al	Juliette Woods #1	SW SE SE, 33-8S-6E	2255	3-20-53	Harrisburg Gas
Murvin & Steber	A. M. Cole #1	NE SE NE, 20-7S-6E	3237	4-14-53	Long Branch
		SHELBY COUNTY			
Nat'l. Assoc. Pet.	Guy W. Dent #1	NW NW SW, 6-9N-5E	2193	3-19-53	Wildcat
		WABASH COUNTY			
West Drlg. Co.	John J. Stelzer #1	NE NW SW, 36-1S-13W	2752	4-17-53	Wildcat
Don Traders, Inc.	Mary Richardson #1	330' NL, 665' WL, SW SW, 25-1N-14W	2961	3-19-53	Gards Point
		WASHINGTON COUNTY			
Jet Oil Co.	Hunleth #2	SE SW SW, 28-3S-4W	1349	3-17-53	Wildcat
" " "	" #3	NW SW NW, 33-3S-4W	1363	3-27-53	"
H. H. Weinert	Bonnat #1	SW SW SW, 36-3S-5W	3204	4-15-53	"
		WAYNE COUNTY			
Sam Tipps	Delbert Osterman #1	NE SW NW, 13-1S-8E	3210	3-18-53	Clay City Con.
James G. Brown	Paul Gilbert #1	SW SE NW, 7-3S-5E	3224	4-20-53	Wildcat
		WHITE COUNTY			
L & R Drlg. Co.	E. L. Smith #1	SE SE NE, 9-6S-10E	3123	3-27-53	Wildcat
McGuire & Vandenbark	I. Pearson #2	NE SE NE, 14-4S-9E	3300	4-9-53	Centerville E.
George & Wrather	Ramming-Winter #1-A	NE SE NW, 32-4S-10E	3173	4-8-53	Sumpter East
Calvert Drlg.	B.L. Johnson Comm. #1	NE NE SW, 14-6S-8E	3230	4-14-53	Iron
C. E. Brehm	Lee Sutton et al #1	SE NW SE, 5-7S-9E	2903	4-16-53	Herald Cons.

Alphabetical List of Oil and Gas Pools

April 28, 1953

Pools Discovered Before January 1, 1937

Pool: County	Twp.	Range
Allendale: Wabash, Lawrence	1-2N	11-13W
Allison-Weger: Crawford	5N	11-12W
Ava-Campbell Hill (a): Jackson	7S	4W
Ayers (a) (gas): Bond	6N	3W
Bartelso: Clinton	1-2N	3W
Bellair: Crawford, Jasper	8N	14W
Birds: Crawford, Lawrence	5N	10-11W
Brown: Marion	1N	1E
Carlinville (b): Macoupin	9N	7W
Carlyle: Clinton	2N	3W
Casey: Clark	10-11N	14W
Chapman: Crawford	5-6N	12W
Collinsville (a): Madison	3N	8W
Colmar-Plymough: Hancock, McDonough	4N	4-5W
Dupo: St. Clair	1S-1N	10W
Flat Rock: Crawford	5-6N	11-12W
Frogtown (b): Clinton	2N	3-4W
Gillespie-Benld (a) (gas): Macoupin	8N	6W
Gillespie-Wyen: Macoupin	8N	6W
Greenville (a) (gas): Bond	5N	3W
Jacksonville (a) (gas): Morgan	15N	9W
Johnson North: Clark	9-10N	13-14W
Johnson South: Clark	9N	14W
Junction City: Marion	2N	1E
Langewisch-Kuester (b): Marion	1N	1E
Lawrence: Lawrence, Crawford	2-5N	11-13W
Litchfield (b): Montgomery	8-9N	5W
Main: Crawford	5-8N	12-14W
Martinsville: Clark	9-10N	13-14W
New Hebron: Crawford	6N	12W
Parker: Crawford	5N	12W
Pittsfield (a) (gas): Pike	5S	4-5W
St. Francisville: Lawrence	2N	11W
Sandoval: Marion	2N	1E
Siggins: Cumberland, Clark	10-11N	10,11E,14W
Spanish Needle Creek (a) (gas): Macoupin	9N	7W
Sparta (a) (gas): Randolph	4-5S	5-6W
Staunton (a) (gas): Macoupin	7N	7W
Swearingen (a) (gas): Crawford	6N	11W
Wamac: Clinton, Marion, Washington	1N	1E-1W
Warrenton-Borton: Edgar, Coles	13-14N	14W
Waterloo (a): Monroe	1-2S	10W
Westfield: Clark, Coles	11-12N	11E-14W
York (b): Cumberland	9N	10-11E

Pools Discovered Since January 1, 1937

Pool: County	Twp.	Range
Ab Lake: Gallatin	8S	10E
Ab Lake West (a): Gallatin	8S	10E
Aden Consolidated: Wayne, Hamilton	2-3S	7E
Aden North (c): Wayne	2-3S	7E
Aden South: Hamilton	3S	7E
Akin: Franklin	6S	4E
Akin West: Franklin	6S	4E
Albion Consolidated: Edwards, White	1-3S	10,11E,14W
Albion East: Edwards	2S	14W
Albion North (c): Edwards	1S	11E
Alma: Marion	4N	2E
Amity: Richland	4N	14W
Assumption: Christian	13N	1E
Assumption North: Christian	13N	1E
Assumption South: Christian	12N	1E
Barnhill: Wayne	2-3S	8E
Barnhill East (c): Wayne	2S	9E
Bartelso East: Clinton	1N	3W

Pool: County	Twp.	Range
Bartelso South: Clinton	1N	3W
Bartelso West: Clinton	1N	3-4W
Beaucoup: Washington	2S	2W
Beaucoup South: Washington	2S	2W
Beaver Creek: Bond, Clinton	3-4N	2-3W
Beaver Creek North: Bond	4N	3W
Beaver Creek South: Clinton	3N	2-3W
Belle Prairie: Hamilton	4S	6E
Belle Rive: Jefferson	3S	4E
Bellmont: Wabash	1S	13-14W
Beman: Lawrence	3N	11W
Beman East: Lawrence	3N	10W
Bend (c): White	5S	14W
Bennington (c): Edwards, Wayne	1N	9-10E
Bennington South (a): Edwards	1N	10E
Benton: Franklin	6S	2-3E
Benton North: Franklin	5-6S	2E
Berryville Consolidated: Wabash, Edwards	1-2N	14W
Bessie: Franklin	6S	3E
Bible Grove Consolidated (c): Clay, Effingham	4-6N	6-7E
Bible Grove East (c): Clay	5N	7E
Bible Grove North: Effingham	6N	7E
Bible Grove South: Clay	5N	7E
Black River: White	4S	13W
Blairsville (c): Hamilton	4S	7E
Blairsville West: Hamilton	4S	7E
Bogota: Jasper	6N	9E
Bogota North (a): Jasper	6N	9E
Bogota South: Jasper	5-6N	9E
Bone Gap Consolidated: Edwards	1S	10,11E,14W
Bone Gap East: Edwards	1S	14W
Bone Gap South (c): Edwards	1S	14W
Bonpas (c): Richland	2-3N	14W
Bonpas West (c): Richland	2N	14W
Boos (c): Jasper	6N	10E
Boos East (c): Jasper	6N	10E
Boos North (c): Jasper	6N	10E
Boulder: Clinton	2-3N	2W
Boyd: Jefferson	1S	1-2E
Boyleston Consolidated (c): Wayne	1-2S	6-7E
Broughton: Hamilton	6S	7E
Broughton South (a): Saline	7S	7E
Browns: Edwards, Wabash	1-2S	14W
Browns East: Wabash	2S	14W
Browns South: Edwards	2S	14W
Brownsville (c): White	5-6S	8-9E
Bungay Consolidated: Hamilton	4S	7E
Burnt Prairie (c): White	3S	9E
Burnt Prairie South: White	4S	9E
Calhoun Central (a): Richland	2N	10E
Calhoun Consolidated: Richland, Wayne	2-3N	9-10E
Calhoun East: Richland	2N	10-11E
Calhoun North: Richland	3N	10E
Calvin (c): White	3-4S	10,11E,14W
Calvin North (c): White	3-4S	11E,14W
Cantrell: Hamilton	7S	5E
Cantrell North: Hamilton	6S	5E
Cantrell South: Hamilton	7S	5E
Carlinville North: Macoupin	10N	7W
Carlyle North: Clinton	3N	3W
Carlyle South: Clinton	1N	3W
Carmi (b): White	5S	9E
Carmi North: White	5S	9E
Centerville: White	4S	9E
Centerville East: White	3-4S	9-10E
Centerville North (a): White	3S	10E
Centralia: Clinton, Marion	1-2N	1E-1W
Centralia West: Clinton	1N	1W
Christopher (a): Franklin	6S	1E
Cisne (c): Wayne	1N-1W	7E
Cisne North: Wayne	1N	7E
Claremont (a): Richland	3N	14W
Clarksburg: Shelby	10N	4E
Clay City Consolidated: Clay, Wayne, Richland, Jasper	1-7N,1-2S	6-10E
Clay City North: Clay	3N	8E
Clay City West: Clay	2N	7E
Coil: Wayne	1S	5E
Coil West: Jefferson	1S	4E
Concord: White	6S	10E
Concord Central (c): White	7S	10E
Concord East Consolidated: White	6-7S	10E
Concord North: White	6S	10E
Concord South Consolidated: White	7S	10E
Cooks Mills (a): Coles	13-14N	7E
Cooks Mills North (a): Coles	14N	7E

Pool: County	Twp.	Range
Cordes: Washington	3S	3W
Cottonwood (c): Gallatin	7S	9E
Cottonwood North (c): Gallatin	7S	9E
Covington (c): Wayne	1S	6-7E
Covington East (c): Wayne	1S	7E
Covington South: Wayne	2S	6E
Cowling (c): Edwards, Wabash	2-3S	14W
Craig (a): Perry	4S	4W
Cravat: Jefferson	1S	1E
Crossville (a): White	4S	10E
Crossville West: White	4S	10E
Dahlgren: Hamilton	3S	5E
Dale Consolidated: Hamilton	5-7S	5-7E
Dead River (c): White	7S	11E
Divide: Jefferson	1S	3E
Divide East: Jefferson	1S	4E
Divide South: Jefferson	2S	3E
Divide West: Jefferson	1S	3E
Dix: Jefferson, Marion	1N-1S	2E
Dix South (a): Jefferson	1S	2E
Dubois: Washington	3S	1-2W
Dubois West: Washington	3S	2W
Dudley: Edgar	13-14N	13W
Dundas Consolidated (c): Richland, Jasper	4-6N	9-10E
Dundas East: Richland, Jasper	4-5N	10E
Eberle: Effingham	6N	6E
Edinburg (a): Christian	14N	3W
Elbridge: Edgar	12-13N	11W
Eldorado: Saline	8S	7E
Elk Prairie (a): Jefferson	4S	2E
Elkville: Jackson	7S	1W
Ellery Consolidated: Edwards, Wayne	2S	9-10E
Ellery East: Edwards	2S	10E
Ellery North (a): Edwards	2S	10E
Ellery South (a): Edwards	2-3S	10E
Ellery West (c): Wayne	2S	9E
Elliottstown (a): Effingham	7N	7E
Elliottstown North: Effingham	7N	7E
Enfield (b): White	5S	8E
Enterprise (c): Wayne	1-2N	8E
Enterprise West (c): Wayne	1-2N	7E
Epworth Consolidated: White	5S	10E
Epworth East (c): White	5S	10E
Evers (a): Effingham	8N	7E
Evers South (a): Effingham	7N	7E
Ewing: Franklin	5S	3E
Exchange: Marion	1N	3E
Exchange North (a): Marion	1N	3E
Fairfield: Wayne	2S	8E
Fairfield East: Wayne	2S	8E
Fairman: Marion, Clinton	3N	1E-1W
Fitzgerrell (a): Jefferson	4S	1E
Flannigan: Hamilton	6S	5E
Flora: Clay	3N	6-7E
Flora South: Clay	2N	6E
Francis Mills: Saline	7S	7E
Friendsville (c): Wabash	1N	13W
Friendsville Central: Wabash	1N	13W
Friendsville North: Wabash	1N	12-13W
Friendsville South (c): Wabash	1N-1S	13W
Frogtown North: Clinton	2-3N	3-4W
Gallagher (c): Richland	2N	9E
Gards Point: Wabash	1N	14W
Gards Point North: Wabash	1N	14W
Gays (a): Moultrie	12N	6E
Geff (c): Wayne	1S	7-8E
Geff West (c): Wayne	1S	7E
Goldengate Consolidated: Wayne, White	2-4S	9E
Goldengate East: Wayne	3S	9E
Goldengate North: Wayne	2S	9E
Goldengate West: Wayne	2S	9E
Gossett (b): White	7S	8E
Grandview: Edgar	12-13N	13W
Grayville (c): Edwards, White	3S	10,11E,14W
Grayville West (c): White, Edwards	3S	10E
Griffin (c): Wabash	3S	14W
Half Moon: Wayne	1S	9E
Harrisburg (gas): Saline	8S	6E
Helena (c): Lawrence	2N	13W
Herald Consolidated: White, Gallatin	6-7S	9E
Herald East: White, Gallatin	7S	9-10E
Herald North: White	6S	9E
Hidalgo (a): Jasper	8N	10E
Hidalgo North: Cumberland	9N	9E
Hill (a): Effingham	6N	6E
Hoffman: Clinton	1N	2W
Hoodville (c): Hamilton	5-6S	6E
Hoodville East (a): Hamilton	5S	7E
Hoosier (c): Clay	4N	7E

Pool: County	Twp.	Range
Hoosier North (c): Clay	5N	7E
Hord: Clay	5N	6E
Hord South: Clay	5N	6E
Huey (b): Clinton	2N	2W
Hunt City (a): Jasper	7N	10E
Hunt City East: Jasper	7N	14W
Hunt City South: Jasper	7N	11E
Hutton (a): Coles	11N	10E
Ina (a): Jefferson	4S	2E
Ina North: Jefferson	4S	3E
Inclose: Edgar, Clark	12N	13-14W
Ingraham (b): Clay	4N	8E
Ingraham West (c): Clay	5N	7E
Inman (c): Gallatin	8S	9-10E
Inman Central (c): Gallatin	7-8S	9-10E
Inman East Consolidated: Gallatin	7-8S	10E
Inman North (c): Gallatin	8S	9E
Inman South (c): Gallatin	8S	9E
Inman West Consolidated: Gallatin	7-8S	9-10E
Iola Consolidated (b): Clay, Effingham	5-6N	5E
Iola South: Clay	4N	5E
Iola West (a): Clay	5N	5E
Iron: White	6S	8E
Irvington: Washington	1S	1W
Irvington East: Jefferson	1S	1E
Iuka: Marion	2N	4E
Johnsonville Consolidated: Wayne	1N-1S	6-7E
Johnsonville North: Wayne	1N	6E
Johnsonville South (b): Wayne	1S	6E
Johnsonville West (b): Wayne	1N	5-6E
Junction: Gallatin	9S	9E
Junction North: Gallatin	8-9S	9E
Junction City South: Marion	2N	1E
Keensburg Consolidated (c): Wabash	2S	13-14W
Keensburg East (a): Wabash	2S	13W
Keensburg South: Wabash	2-3S	13W
Keenville: Wayne	1S	5E
Keenville East: Wayne	1S	5E
Kell (a): Jefferson	1S	3E
Kenner: Clay	3N	5-6E
Kenner North: Clay	3N	6E
Kenner South (a): Clay	2N	5E
Kenner West: Clay	3N	5E
Keyesport: Clinton	3N	2W
King: Jefferson	3-4S	3E
Kinmundy: Marion	4N	3E
Laclede (b): Fayette	5N	4E
Lakewood: Shelby	10N	2-3E
Lancaster: Wabash, Lawrence	1-2N	13W
Lancaster Central: Wabash	1N	13W
Lancaster East: Wabash	2N	13W
Lancaster North (c): Lawrence	2N	13W
Lancaster South: Wabash	1N	13W
Lancaster West (c): Edwards, Wabash	1N	14W
Lawrence West: Lawrence	3N	13W
Leech Consolidated (c): Wayne, White	3S	9E
Lexington: Wabash	1S	14W
Lexington North: Wabash	1S	14W
Lillyville: Cumberland, Effingham	8-9N	6-7E
Livingston: Madison	6N	6W
Livingston East: Madison	6N	6W
Livingston South: Madison	6N	6W
Locust Grove: Wayne	1N	9E
Long Branch: Saline, Hamilton	7S	6E
Louden: Fayette, Effingham	6-9N	2-4E
Lynchburg: Jefferson	3S	4E
McKinley: Washington	3S	4W
Maple Grove Consolidated: Edwards, Wayne	1N	9-10E
Maple Grove East (c): Edwards	1N	10,11E,14W
Maple Grove South (a): Edwards	1N	10E
Marcoe (a): Jefferson	3S	2E
Marine: Madison	4N	6W
Marion: Williamson	9S	3E
Markham City: Jefferson	2-3S	4E
Markham City North: Jefferson, Wayne	2S	4-5E
Markham City West: Jefferson	2-3S	4E
Mason: Effingham	6N	5E
Mason North: Effingham	6N	5E
Mason South (c): Effingham, Clay	5-6N	5E
Massilon (a): Wayne, Edwards	1S	9-10E
Massilon South (a): Edwards	1S	10E

Pool: County	Twp.	Range
Mattoon (b): Coles	11-12N	7E
Maud Central (c): Wabash	1S	13W
Maud Consolidated (c): Wabash	1N,1-2S	13W
Maud North Consolidated (c): Wabash	1-2S,1N	13-14W
Maud West (c): Wabash	1S	13W
Maunie (c): White	6S	10-11E
Maunie East (a): White	6S	11E
Maunie North: White	5S	10,11E,14W
Maunie South: White	6S	10-11E
Maunie West (b): White	6S	10E
Mayberry: Wayne	2-3S	6E
Mayberry North (a): Wayne	2S	6E
Melrose: Clark	9N	13W
Merriam: Wayne	2S	8E
Miletus: Marion	4N	4E
Mill Shoals: White, Hamilton, Wayne	2-4S	7-8E
Mills Prairie (a): Edwards	1N	14W
Mills Prairie North: Edwards	1N	14W
Mitchell (c): Edwards, Wayne	2S	9-10E
Mt. Auburn: Christian	15N	2W
Mt. Carmel: Wabash	1N-1S	12W
Mt. Carmel West (c): Wabash	1S	13W
Mt. Erie (c): Wayne	1S	8E
Mt. Erie North: Wayne	1N	9E
Mt. Erie South (c): Wayne	1S	8E
Mt. Olive: Montgomery	8N	5W
Mt. Vernon: Jefferson	3S	3E
Nason: Jefferson	3S	2E
New Bellair (b): Crawford	8N	13W
New Harmony Consolidated: White, Wabash, Edwards	1N,1-5S	13-14W
New Harmony South (Ill.): White	5S	14W
New Harmony South (Ind.): White	5S	14W
New Haven Consolidated: White	7S	10-11E
New Haven North (c): White	7S	10E
New Haven West (c): Gallatin	7S	10E
New Memphis: Clinton	1S	5W
New Memphis South (a): Clinton	1S	5W
Newton (b): Jasper	6N	9E
Newton North (a): Jasper	7N	10E
Newton West (b): Jasper	6-7N	9E
Noble (c): Richland, Clay	2-4N	8-9E
Noble North (c): Richland	4N	9E
Noble South (c): Richland	3N	9E
Noble West: Clay	3N	8E
Oak Point (a): Clark	9N	14W
Odin: Marion	2N	1-2E
Okawville: Washington	1S	4W
Olney Consolidated: Richland	4N	10E
Olney East (c): Richland	4N	10E
Olney South (b): Richland	3N	10E
Omaha: Gallatin	7-8S	8E
Omaha East: Gallatin	8S	8E
Omaha South: Gallatin	8S	8E
Omaha West: Saline	7-8S	7E
Omega (a): Marion	3N	4E
Orchardville: Wayne	1N	5E
Oskaloosa: Clay	3-4N	5E
Oskaloosa East: Clay	3N	5-6E
Oskaloosa South: Clay	3N	5E
Pana: Christian	11-12N	1E
Panama: Bond, Montgomery	7N	3-4W
Parkersburg Consolidated: Richland, Edwards	1-3N	10,11E,14W
Parkersburg North (c): Richland	3N	14W
Parkersburg South: Edwards	1N	14W
Parkersburg West: Richland, Edwards	2N	10E
Passport: Clay	4N	8E
Passport South: Richland	4N	9E
Patoka: Marion	4N	1E
Patoka East: Marion	4N	1E
Patoka West: Fayette	4N	1W
Patton (c): Wabash	1N	12W
Patton West (c): Wabash	1N	12W
Phillipstown Consolidated: White, Edwards	3-5S	10,11E,14W
Phillipstown South: White	5S	10E
Pinkstaff (a): Lawrence	4N	11W
Plainview: Macoupin	9N	8W
Posen: Washington	3S	2W
Posey: Clinton	1N	2W
Posey East: Clinton	1N	2W
Raccoon Lake: Marion	1N	1E
Raymond: Montgomery	10N	4-5W
Raymond East: Montgomery	10N	4W
Reservoir: Jefferson	1S	3E
Richview: Washington	2S	1W
Ridgway (a): Gallatin	8S	8E
Riffle: Clay	4N	6E
Rinard (a): Wayne	2N	7E
Rinard North: Wayne	2N	7E

Pool: County	Twp.	Range
Ritter: Richland	3N	10-11E
Ritter North: Richland	3N	11E
Roaches: Jefferson	2S	1E
Roaches North: Jefferson	2S	1E
Roby (a): Sangamon	15N	3W
Rochester: Wabash	2S	13W
Roland: White, Gallatin	6-7S	8E
Roland West: Saline	7S	7E
Roundprairie (c): Wayne	1S	6E
Ruark: Lawrence	2N	12W
Ruark West Consolidated: Lawrence	2N	13W
Rural Hill (c): Hamilton	6-7S	5-6E
Rural Hill North (a): Hamilton	5S	5E
Rural Hill West: Hamilton	6S	5E
Russellville (gas): Lawrence	4-5N	10-11W
St. Francisville East: Lawrence	2N	11W
St. Jacob: Madison	3N	6W
St. James: Fayette	5-6N	2-3E
St. Paul: Fayette	5N	3E
Ste. Marie: Jasper	5N	14W
Ste. Marie East (a): Jasper	6N	14W
Ste. Marie West: Jasper	6N	10E
Sailor Springs Consolidated: Clay, Effingham	3-6N	6-7E
Sailor Springs Central (b): Clay	4N	7-8E
Sailor Springs East (a): Clay	4N	8E
Sailor Springs North (a): Clay	4N	8E
Sailor Springs South (c): Clay	3N	7E
Sailor Springs West (c): Clay	4N	7E
Salem: Marion	1-2N	1-2E
Samsville (a): Edwards	1N	11E
Samsville North: Edwards	1N	14W
Samsville West: Edwards	1N	10E
Sandoval West: Clinton	2N	1W
Santa Fe (a): Clinton	1N	3W
Schnell: Richland	2N	9E
Schnell South: Clay	2N	8E
Seminary: Richland	2N	10E
Sesser: Franklin	5-6S	1-2E
Shattuc: Clinton	2N	1W
Shawneetown (a): Gallatin	9S	9E
Shawneetown East: Gallatin	9S	10E
Shawneetown North (a): Gallatin	9S	10E
Shelbyville (b): Shelby	11N	4E
Shelbyville East: Shelby	11N	4E
Sims (c): Wayne	1S	6E
Sims North (c): Wayne	1S	6E
Sorento (b): Bond	6N	4W
Sparta South (a): Randolph	5S	5W
Springerton (c): Hamilton	4S	7E
Stanford: Clay	3N	7-8E
Stanford South: Clay	2N	7E
Stanford West: Clay	3N	7E
Staunton: Macoupin	7N	7W
Stewardson: Shelby	10N	5E
Stokes-Brownsville: White	5-6S	8-9E
Storms: White	5-6S	9-10E
Stringtown: Richland	4-5N	11E-14W
Stringtown East (a): Richland	4N	14W
Sumner: Lawrence	4N	13W
Sumpter: White	4S	9E
Sumpter East: White	4S	10E
Sumpter North: White	4S	9E
Sumpter South: White	4-5S	9E
Sumpter West: White	4S	9E
Tamaroa: Perry	4S	1W
Taylor Hill (b): Franklin	5S	4E
Thackeray: Hamilton	5S	7E
Thompsonville (a): Franklin	7S	4E
Thompsonville East: Franklin	7S	4E
Thompsonville North: Franklin	7S	4E
Tilden: Randolph	4S	5W
Toliver (a): Clay	5N	6E
Toliver East: Clay	5N	6-7E
Tonti: Marion	2-3N	2E
Trumbull: White	5S	9E
Valier: Franklin	6S	2E
Waggoner (a): Montgomery	11N	5W
Wakefield (b): Jasper	5N	9E
Walpole: Hamilton	6-7S	6E
Walpole South: Hamilton	7S	6E
Waltonville: Jefferson	3S	2E
Wamac East: Marion	1N	1E
Waverly (gas): Morgan	13N	8W
Weaver: Clark	11N	10W
West End: Hamilton, Saline	7S	5E
West Frankfort: Franklin	7S	2-3E
West Frankfort South (c): Franklin	7S	2-3E

Pool: County	Twp.	Range
West Liberty (c): Jasper	5N	10E
Westfield East: Clark	11-12N	14W
Westfield North: Coles	12N	14W
Whittington: Franklin	5S	3E
Whittington South: Franklin	5-6S	3E
Whittington West: Franklin	5S	2E
Williams: Jefferson	3S	2E
Williams South: Jefferson	3S	2E
Willow Hill Consolidated (c): Jasper	6-7N	10E
Willow Hill East: Jasper	6-7N	10-11E
Willow Hill North (c): Jasper	7N	10E
Woburn Consolidated: Bond	6N	2W
Woburn South (c): Bond	6N	2W
Woodlawn: Jefferson	2-3S	1-2E
Xenia: Clay	2N	5E
Xenia East: Clay	2N	5E
Zenith: Wayne	2N	5E
Zenith North: Wayne	2N	6E
Zenith South: Wayne	1N	5E

(a) Abandoned.
(b) Abandoned, revived.
(c) Consolidated with other pools.

Date of issue: May 8, 1953.

ABBREVIATIONS USED IN THIS REPORT

Abd.—Abandoned
BO—Barrels of oil
BOF—Barrels of oil flowing
BOP—Barrels on pump
BW—Barrels of water
C—Center
CDU—Completion data unreported; to be given when available
CO—Cleaning out
COAS—Cleaning out after shot
Comp.—Completed
Crg.—Coring
Csg.—Casing
D & A—Dry and abandoned
Drlg.—Drilling
DST—Drill stem test
E—East ½
Est.—Estimated
Fm.—Formation
Fsg.—Fishing
IP—Initial production
L—Line
Loc.—Location
Ls.—Limestone
MIM—Moving in material
MIRT—Moving in rotary tools
MIST—Moving in standard tools
N—North ½
NE—Northeast ¼
NR—No report
NW—Northwest ¼
PB—Plugged back
POP—Putting on pump
RU—Rigging up
RURT—Rigging up rotary tools
RUST—Rigging up standard tools
S—South ½
SD—Shut down
SDO—Shut down orders
SDR—Shut down for repairs
SE—Southeast ¼
SG—Show of gas
Sh.—Shale
SIGW—Shut in gas well
SITR—Shut in tank room
SO—Show of oil
Spd.—Spudded or spudding
Ss.—Sandstone
SSO—Slight show of oil
SW—Southwest ¼
Swb.—Swabbing
SWD—Salt water disposal well
Temp. abd.—Temporarily abandoned
TD—Total depth
Tstg.—Testing
Twp.—Township
UR—Underreaming
W—West ½
WF—Wildcat far (more than 2 miles from production)
WN—Wildcat near (½ to 2 miles from production)
WOC—Waiting for cement to set
WOST—Waiting on standard tools

330′ S—330 feet from the south line

(36485—15M—9-51) 2

553.2805
ILL
Cop. 1

State of Illinois
William G. Stratton, Governor
Department of Registration and Education
Vera M. Binks, Director

Division of the
STATE GEOLOGICAL SURVEY
M. M. Leighton, Chief
Urbana, Illinois

No. 199 OIL AND GAS DRILLING REPORT For May 1953

Monthly Report
OIL AND GAS DRILLING IN ILLINOIS

THE LIBRARY OF THE
JUN 10 1953
UNIVERSITY OF ILLINOIS

By

Virginia Kline and Eugene Frund

Summary by Counties

	Completed Wells	Producing Wells	Drilling Wells	Locations	Permits to Drill° Total	Permits to Drill° Wildcat
Bond	1	0	2	3	5	3
Brown	1	0	0	0	0	0
Christian	4	1	2	0	3	1
Clark	4	1	2	0	13	3
Clay	3	1	9	3	14	5
Clinton	6	1	2	1	6	3
Coles	1	0	2	0	2	1
Crawford	6	3	8	1	54	2
Cumberland	1	0	0	0	0	0
Edgar	2	1	2	1	1	0
Edwards	11	6	19	0	13	3
Effingham	1	0	0	0	1	1
Fayette	3	1	2	0	5	1
Franklin	1	0	2	0	3	1
Gallatin	7	5	5	2	8	1
Hamilton	5	3	7	3	9	3
Hancock	1	0	0	0	0	0
Iroquois	0	0	1	0	0	0
Jasper	0	0	6	0	7	2
Jefferson	6	3	3	1	7	2
Jersey	1	0	0	0	0	0
Kankakee	0	0	1	0	0	0
Lawrence	16	8	14	1	21	3
Logan	0	0	0	0	3	0

(Concluded on page 3)

Summary by Counties (Concluded)

	Completed Wells	Producing Wells	Drilling Wells	Locations	Permits to Drill° Total	Permits to Drill° Wildcat
McDonough	0	0	1	0	0	0
Macon	3	0	0	0	4	0
Macoupin	0	0	1	1	1	0
Madison	5	0	8	1	7	1
Marion	5	3	4	2	12	1
Monroe	0	0	1	0	0	0
Montgomery	2	0	0	0	0	0
Perry	2	0	1	0	2	1
Pulaski	0	0	2	0	0	0
Randolph	7	7	0	1	1	0
Richland	3	2	14	1	10	4
Saline	4	2	5	0	4	2
Sangamon	0	0	0	0	4	0
Tazewell	0	0	1	0	0	0
Vermilion	1	0	0	0	1	1
Wabash	10	4	5	1	27	1
Washington	5	2	4	1	7	4
Wayne	21	13	31	3	44	4
White	26	11	25	3	30	7
Winnebago	0	0	1	0	0	0
	175	78	193	30	329	61

o Issued by Department of Mines and Minerals, Springfield, Illinois, April 27 through May 29, 1953.

Average Initial Production of Oil Wells
By Years, 1937 - 1951
and by Months, January 1952 - May 1953

	Oil Wells	Total IP	Ave. IP/Well
1937	284	78,499	276
1938	1,984	543,958	274
1939	2,946	1,117,750	379
1940	3,064	1,753,171	572
1941	2,912	807,784	278
1942	1,167	211,639	181
1943	1,064	130,712	123
1944	1,296	143,717	119
1945	1,178	161,452	137
1946	1,419	173,336	122
1947	1,152	108,807	94
1948	1,363	149,595	110
1949	1,486	136,132	92
1950	1,335	105,080	79
1951	953	77,003	81
1952			
Jan.	50(4)*	3,949	79
Feb.	48(4)	2,528	53
Mar.	66(2)	5,576	84
Apr.	45(1)	3,177	71

1952	Oil Wells	Total IP	Ave. IP/Well
May	73(7)	5,413	74
June	88(9)	7,274	83
July	82(4)	8,323	101
Aug.	117(23)	7,104	61
Sept.	73(4)	5,278	72
Oct.	90(10)	7,414	82
Nov.	98(9)	7,087	72
Dec.	52(3)	3,359	74
	882(80)	66,982	76
1953			
Jan.	108(15)	9,121	84
Feb.	65(7)	6,764	104
Mar.	59(14)	3,668	62
Apr.	64(11)	4,707	74
May	91(13)	6,415	70

* Figures in parentheses indicate number of old wells reworked included in totals.

New Pools in May:

Eldorado East, Saline County (G. L. Reasor #1 J. H. Porter, 23-8S-7E).

Extensions to Pools in May:

Clay City Consolidated, Wayne County (P. Fulk #1 J. E. Liston, 15-1S-7E); Goldengate Consolidated, Wayne County (Nash Redwine #1 J. Felix, 6-3S-9E); Iron, White County (Calvert Drlg. #1 G. W. Mobley Comm., 25-6S-8E); Oskaloosa South, Clay County (N. V. Duncan #1 R. Wyman, 8-3N-5E).

Pool Consolidations in May:

Fairfield with Clay City Consolidated; Williams and Williams South to form Williams Consolidated.

Pool Abandoned in May: New Harmony South.

Well Completions in Illinois
Summary by Years, 1936-1951
and by Months, January 1952 - May 1953

	Pool Wells			Wildcat Wells				
	Oil	Gas	Dry	New Pools	Exten-sions	Dry Near(a)	Dry Far(b)	Total
1936	48	3	9	1	1	31(c)		93
1937	262	1	58	10	14	104		449
1938	1,957	26	176	17	10	350		2,536
1939	2,916	24	199	28	2	448		3,617
1940	3,015	15	220	31	18	475		3,755
1941	2,827	13	375	46	40	507		3,807
1942	1,078	13	376	43	48	158	303	2,017
1943	987	9	353	28	66	151	217	1,811(20)*
1944	1,158	6	413	29	42	122	233	2,003(12)
1945	1,021	0	297	26	47	181	206	1,778(15)
1946	1,293	4	448	32	58	256	288	2,379(17)
1947	998	7	528	28	69	245	193	2,068(22)
1948	1,228	13	641	28	47	350	203	2,510(21)
1949	1,350	4	673	24	69	351	302	2,773(32)
1950	1,210	16	861	25	77	417	311	2,917(23)
1951	846	7	714	41	53	431	314	2,406(23)
1952								
Jan.	45	1	31	1	2	19	11	110(2)
Feb.	44	0	29	2	2	15	8	100(4)
Mar.	59	1	38	3	3	19	13	136(1)
Apr.	38	1	35	2	5	24	20	125(1)
May	61	0	58	2	6	32	26	185(3)
June	81	3	60	1	2	31	27	205(5)
July	73	1	73	0	8	34	32	221(3)
Aug.	91	5	75	2	9	44	32	258(8)
Sept.	63	3	67	5**	2	31	15	186
Oct.	73	0	77	3	6	39	28	226(2)
Nov.	86	2	87	0	8	35	24	242(6)
Dec.	44	0	37	3	2	20	12	118
	758	17	667	24	55	343	248	2,112(35)
1953								
Jan.	93	1	69	0	6	21	18	208(6)
Feb.	57	0	48	3	1	19	15	143(3)
Mar.	53	0	27	0	0	12	10	102(8)
Apr.	57	0	28	0	2	11	11	109(6)
May	78	0	56	1	4	26	15	180(5)

* Figures in parenthesesrefer to number of producing wells included in total which had previously been completed as dry holes.

** Includes one gas well.

(a) One-half mile to two miles from nearest production.

(b) Over two miles from nearest production.

(c) Total wildcats (Nears and fars not distinguished until 1941).

Permits to Drill Wells*

Summary by Years, 1943-1951

and by Months, January 1952 - May 1953

	Wildcat	Pool	SWD	Structure Tests	Wells Reworked: Wildcat	Wells Reworked: Pool	Wells Reworked: Other	Secondary Recov.: Water Input	Secondary Recov.: Gas, Air Inputs	Total
1943	557	1,323	37	20	42	192	24	39	135	2,369
1944	674	1,581	27	60	37	205	142	54	23	2,803
1945	524	1,450	19	53	29	170	150	112	7	2,514
1946	705	1,732	15	102	15	98	79	82	18	2,846
1947	589	1,615	8	126	21	109	106	155	3	2,732
1948	727	2,107	8	185	5	85	101	509	1	3,728
1949	871	2,155	26	20	19	78	187	153	5	3,514
1950	921	2,253	21	151	19	67	141	302	1	3,876
1951	976	1,776	19	149	24	59	193	345	0	3,541
1952										
Jan.	28	77	0	0	0	2	14	59	0	180
Feb.	36	83	2	1	3	0	8	7	0	140
Mar.	47	132	5	11	1	4	12	27	0	239
Apr.	60	125	0	3	2	3	12	32	1	238
May	90	171	1	3	3	12	31	97	0	408
June	82	184	4	29	4	3	10	56	0	372
July	77	167	0	22	1	13	23	52	0	355
Aug.	66	191	0	29	2	13	68	45	0	414
Sept.	68	202	0	11	6	10	51	53	0	401
Oct.	82	197	2	15	3	3	41	33	0	376
Nov.	71	208	2	15	0	13	35	50	1	395
Dec.	48	181	0	29	0	8	17	12	0	295
	755	1,918	16	168	25	84	322	523	2	3,813
1953										
Jan.	20	160	0	10	0	9	40	20	0	259
Feb.	33	126	0	14	2	21	36	22	1	255
Mar.	34	136	0	15	4	24	60	51	0	324
Apr.	54	128	0	14	1	10	98	25	0	330
May	61	173	1	12	8	21	26	27	0	329

* Permits to drill are issued by the Dept. of Mines and Minerals, Springfield, Ill.

Wells in the New Pools*, June 2, 1953 (a)

County and Pool	Producing Wells	Abandoned Wells	Dry Holes	Drilling Wells	Locations
Bond: Beaver Creek North	2	2	8	0	0
Sorento	1	6	7	0	0
Woburn Consol.	58	10	25	0	0
Bond, Clinton: Beaver Creek	13	3	17	0	0
Bond, Montgomery: Panama	3	8	17	0	0
Christian: Assumption	12	0	0	0	0
Assumption North	129	12	18	0	0
Assumption South	2	1	3	0	0
Mt. Auburn	3	2	6	0	0
Pana	5	0	0	0	0
Clark: Melrose	1	0	0	1	0
Weaver	29	6	9	0	0
Westfield East	8	4	20	0	0
Clay: Bible Grove South	2	0	4	0	0
Clay City North	13	3	10	0	0
Clay City West	12	5	9	0	0
Flora	20	11	15	0	0
Flora South	3	1	6	0	0
Hord	5	0	7	0	0
Hord South	12	0	10	1	0
Ingraham	26	6	15	0	0
Iola South	12	3	9	0	0
Kenner	36	8	13	0	0
Kenner North	28	4	8	0	0
Kenner West	30	0	5	0	0
Noble West	1	0	1	0	0
Oskaloosa	36	0	11	0	0
Oskaloosa East	2	1	6	0	0
Oskaloosa South	3	0	1	0	0
Passport	39	12	19	1	0
Riffle	4	1	5	0	0
Sailor Springs Central	1	1	0	0	0
Schnell South	1	1	3	0	0
Stanford	14	4	15	0	0
Stanford South	13	5	8	0	0
Stanford West	1	2	6	0	0
Toliver East	4	0	8	0	0
Xenia	1	0	5	0	0
Xenia East	15	0	4	0	0
Clay, Effingham: Iola Consolidated	165	39	64	0	0
Sailor Springs Consolidated	525	89	208	2	1
Clay, Wayne, Richland, Jasper:					
Clay City Consolidated	2320	844	844	27	1

(a) For alphabetical list of oil and gas fields in Illinois, see page 53.

Wells in the New Pools*, June 2, 1953 (Continued)

County and Pool	Producing Wells	Abandoned Wells	Dry Holes	Drilling Wells	Locations
Clinton: Bartelso East	9	0	5	0	0
Bartelso South	2	1	3	0	0
Bartelso West	7	5	14	0	0
Beaver Creek South	21	16	36	0	0
Boulder	29	7	14	0	0
Carlyle North	35	4	23	0	0
Carlyle South	2	0	5	0	0
Centralia West	3	6	9	0	0
Frogtown North	25	1	13	0	0
Hoffman	17	33	13	0	0
Huey	4	3	4	0	0
Keyesport	7	5	10	0	0
New Memphis	4	0	0	0	0
Posey	1	1	8	0	0
Posey East	1	0	0	0	0
Sandoval West	1	0	3	0	0
Shattuc	25	3	19	0	0
Clinton, Marion: Centralia	458	537	83	0	0
Coles: Mattoon	365	55	77	0	0
Westfield North	1	1	8	0	0
Crawford: New Bellair	1	2	1	0	0
Cumberland: Hidalgo North	1	1	1	0	0
Cumberland, Effingham: Lillyville	8	0	7	0	0
Edgar: Dudley	59	12	44	0	0
Elbridge	28	10	9	0	0
Grandview	2	10	12	0	0
Edgar, Clark: Inclose	1	11	14	0	0
Edwards: Albion East	26	6	24	1	0
Bone Gap Consol.	34	21	27	0	0
Bone Gap East	1	1	6	0	0
Browns South	1	1	3	0	0
Ellery East	6	0	2	4	0
Mills Prairie North	1	0	0	0	0
Parkersburg South	4	2	9	1	0
Samsville North	8	6	11	0	0
Samsville West	5	0	5	0	0
Edwards, Wabash: Browns	38	10	16	0	0
Edwards, Wayne: Ellery Consolidated	90	10	49	4	0
Maple Grove Consolidated	68	19	30	0	0
Edwards, White: Albion Consol.	319	44	131	2	0
Effingham: Bible Grove North	4	3	3	0	0
Eberle	5	1	3	0	0
Elliottstown North	2	0	2	0	0
Mason	4	8	11	0	0
Mason North	7	2	3	0	0

Wells in the New Pools*, June 2, 1953 (Continued)

County and Pool	Producing Wells	Abandoned Wells	Dry Holes	Drilling Wells	Locations
Fayette: Laclede	3	1	3	0	0
Patoka West	13	3	9	0	0
St. James	141	50	22	0	0
St. Paul	13	4	7	0	0
Fayette, Effingham: Louden	1993	178	233	1	0
Franklin: Akin	13	2	12	0	0
Akin West	6	0	6	0	0
Benton	153	90	17	0	0
Benton North	43	6	21	2	0
Bessie	1	0	2	0	0
Ewing	3	5	11	0	0
Sesser	20	8	14	0	0
Taylor Hill	2	1	3	0	0
Thompsonville East	6	0	6	0	0
Thompsonville North	49	21	42	0	0
Valier	1	0	1	0	0
West Frankfort	60	6	34	0	0
Whittington	16	2	26	0	0
Whittington South	10	0	4	0	0
Whittington West	3	10	5	0	0
Gallatin: Ab Lake	1	1	1	0	0
Inman East Consol.	273	27	66	0	0
Inman West Consol.	152	27	101	4	1
Junction	1	17	14	0	0
Junction North	2	3	9	0	0
Omaha	40	7	35	0	0
Omaha East	1	0	2	0	0
Omaha South	2	0	3	0	0
Shawneetown East	1	0	1	0	0
Hamilton: Aden South	17	2	10	0	0
Belle Prairie	10	1	13	0	0
Blairsville West	8	2	10	0	0
Broughton	1	0	1	0	0
Bungay Consolidated	149	27	68	2	0
Cantrell	15	4	8	0	0
Cantrell North	8	0	7	1	0
Cantrell South	22	1	11	3	0
Dahlgren	2	41	13	0	0
Dale Consol.	695	180	194	0	1
Flannigan	12	0	9	0	0
Rural Hill West	2	0	2	0	0
Thackeray	45	5	22	0	0
Walpole	91	3	49	0	0
Walpole South	2	0	7	0	0
Hamilton, Saline: West End	8	3	10	0	0
Jackson: Elkville	1	0	3	0	0
Jasper: Bogota	7	1	6	0	0
Bogota South	18	5	11	0	0

Wells in the New Pools*, June 2, 1953 (Continued)

County and Pool	Producing Wells	Abandoned Wells	Dry Holes	Drilling Wells	Locations
Hunt City East	1	0	0	0	0
Hunt City South	2	2	4	0	0
Newton	2	2	5	0	0
Newton West	1	2	2	0	0
Ste. Marie	16	7	9	0	0
Ste. Marie West	4	0	6	0	0
Wakefield	1	1	4	0	0
Willow Hill East	6	11	19	0	0
Jefferson: Bello Rive	3	2	6	0	0
Boyd	107	8	12	0	0
Coil West	7	8	6	0	0
Cravat	9	2	5	0	0
Divide	9	2	7	0	0
Divide East	32	7	19	0	0
Divide South	4	0	8	0	0
Divide West	39	8	8	0	0
Ina North	1	0	3	0	0
Irvington East	2	0	3	0	0
King	32	8	35	0	0
Lynchburg	2	0	5	0	0
Markham City	11	8	9	0	0
Markham City West	31	3	12	0	0
Mt. Vernon	3	4	9	0	0
Nason	1	0	1	0	0
Reservoir	9	1	9	0	0
Roaches	7	6	10	0	0
Roaches North	32	2	6	0	0
Waltonville	3	1	6	0	0
Williams Consol.	19	1	8	2	0
Woodlawn	134	53	35	0	0
Jefferson, Marion: Dix	101	9	20	1	0
Jefferson, Wayne: Markham City North	9	7	7	0	0
Lawrence: Beman	12	9	5	0	0
Beman East	3	2	3	0	0
Lawrence West	10	0	9	3	0
Ruark	15	9	29	0	0
Ruark West Consolidated	31	4	22	0	0
Russellville (gas)	1	59	16	1	0
St. Francisville East	15	0	6	0	0
Sumner	1	1	6	0	0
Macoupin: Carlinville North	1	5	4	1	0
Plainview	1	0	5	0	0
Staunton	1	0	0	0	1
Madison: Livingston	35	6	90	2	0
Livingston East	1	0	3	0	0
Livingston South	19	2	32	3	0
Marine	134	11	27	0	0
St. Jacob	42	11	6	0	0

Wells in the New Pools*, June 2, 1953 (Continued)

County and Pool	Producing Wells	Abandoned Wells	Dry Holes	Drilling Wells	Locations
Marion: Alma	3	2	5	0	0
Exchange	1	0	5	0	0
Iuka	1	2	3	0	0
Junction City South	1	0	5	0	0
Kinmundy	2	0	10	0	0
Miletus	12	2	5	0	0
Odin	28	1	10	0	0
Patoka	85	85	34	0	0
Patoka East	55	8	10	1	0
Raccoon Lake	47	0	16	0	0
Salem	1982	489	94	1	1
Tonti	79	15	15	0	0
Wamac East	4	0	8	0	0
Marion, Clinton: Fairman	26	15	23	0	0
Montgomery: Mt. Olive	2	5	7	0	0
Raymond	3	7	23	0	0
Raymond East	5	0	6	0	0
Morgan: Waverly (gas)	8	0	5	0	0
Perry: Tamaroa	12	3	12	1	0
Randolph: Tilden	13	0	1	0	0
Richland: Amity	1	3	6	0	0
Calhoun East	5	0	9	0	0
Calhoun North	1	1	3	0	0
Olney Consol.	45	43	45	3	0
Olney South	30	3	16	1	1
Passport South	4	0	6	0	0
Ritter	2	1	9	0	0
Ritter North	2	0	1	0	0
Schnell	2	2	7	0	0
Seminary	6	2	6	0	0
Stringtown	28	4	17	0	0
Richland, Edwards: Parkersburg Cons.	156	76	95	10	0
Parkersburg West	8	2	11	0	0
Richland, Jasper: Dundas East	52	6	37	0	0
Richland, Wayne: Calhoun Consol.	76	24	45	0	0
Saline: Eldorado	1	2	5	0	0
Eldorado East	2	0	0	0	0
Francis Mills	1	0	2	0	0
Harrisburg (gas)	1	0	2	0	0
Omaha West	6	0	4	0	0
Roland West	1	0	5	0	0
Saline, Hamilton: Long Branch	5	2	14	0	0
Shelby: Clarksburg	1	1	4	0	0
Lakewood	11	1	8	0	0
Shelbyville	1	4	6	0	0
Shelbyville East	1	0	3	0	0
Stewardson	5	1	1	0	0
Wabash: Bellmont	3	1	5	0	0
Browns East	40	10	17	0	0
Friendsville Central	1	2	3	0	0
Friendsville North	7	6	21	0	0

Wells in the New Pools*, June 2, 1953 (Continued)

County and Pool	Producing Wells	Abandoned Wells	Dry Holes	Drilling Wells	Locations
Gards Point	1	0	6	0	0
Gards Point North	1	0	2	0	0
Keensburg South	8	1	20	1	0
Lancaster Central	5	9	6	0	0
Lancaster East	4	0	11	0	0
Lancaster South	6	2	9	0	0
Lexington	6	4	11	1	0
Lexington North	2	0	2	0	0
Mt. Carmel	298	121	83	0	0
Rochester	26	8	21	0	0
Wabash, Edwards: Berryville Consol.	11	6	21	0	0
Wabash, Lawrence: Lancaster	58	42	37	0	0
Washington: Beaucoup	8	0	2	0	0
Beaucoup South	15	1	4	0	0
Cordes	97	45	14	0	0
Dubois	12	12	16	0	0
Dubois West	1	0	4	0	0
Irvington	74	19	15	0	0
McKinley	3	14	12	0	0
Okawville	3	0	1	0	0
Posen	3	0	4	1	0
Richview	1	0	5	0	0
Wayne: Barnhill	40	43	26	4	0
Cisne North	4	7	10	0	0
Coil	12	5	11	0	0
Covington South	3	5	7	0	0
Fairfield	56	11	30	0	0
Goldengate East	1	0	0	0	0
Goldengate North	2	1	1	0	0
Goldengate West	7	2	8	1	0
Half Moon	22	3	11	0	0
Johnsonville Consol.	324	66	81	0	0
Johnsonville North	1	0	5	0	0
Johnsonville South	13	8	13	1	0
Johnsonville West	14	7	17	0	0
Keenville	45	6	21	0	0
Keenville East	3	0	3	0	0
Locust Grove	6	0	8	0	0
Mayberry	3	4	9	0	0
Merriam	3	0	2	1	0
Mt. Erie North	3	4	15	0	0
Orchardville	3	0	3	0	0
Rinard North	9	0	10	0	0
Zenith	1	1	5	0	0
Zenith North	13	0	7	0	0
Zenith South	7	7	8	0	0
Wayne, Hamilton: Aden Consol.	73	18	23	0	0

Wells in the New Pools*, June 2, 1953 (Continued)

County and Pool	Producing Wells	Abandoned Wells	Dry Holes	Drilling Wells	Locations
Wayne, White: Goldengate Consol.	128	35	67	2	0
White: Black River	1	0	1	0	0
Burnt Prairie South	1	0	1	0	0
Carmi	2	4	9	0	0
Carmi North	4	1	6	0	0
Centerville	8	1	10	0	0
Centerville East	80	10	27	2	0
Concord	90	14	24	0	0
Concord East Consol.	6	3	14	0	0
Concord North	4	0	4	0	0
Concord South Consol.	23	5	17	0	0
Crossville West	1	0	0	0	0
Enfield	4	2	7	1	0
Epworth Consol.	33	5	24	0	0
Gossett	5	2	8	0	0
Herald North	3	2	5	0	0
Iron	46	36	23	0	1
Maunie North	52	10	16	0	0
Maunie South	107	22	36	1	0
Maunie West	5	2	5	0	0
New Harmony South (Ind.)	6	0	2	0	0
New Haven Consol.	27	2	9	0	[illegible]
Phillipstown South	2	0	4	0	0
Stokes-Brownsville	147	42	53	0	0
Storms	165	51	38	1	0
Sumpter	7	1	14	0	0
Sumpter East	10	0	6	1	0
Sumpter North	4	0	4	0	0
Sumpter South	9	0	13	0	0
Sumpter West	1	0	2	0	0
Trumbull	19	7	21	0	0
White, Edwards: Phillipstown Consol.	286	70	150	3	0
White, Gallatin: Herald Consol.	219	34	124	6	1
Herald East	32	9	28	0	0
Roland	202	34	70	2	0
White, Hamilton, Wayne: Mill Shoals	142	42	56	0	0
White, Wabash, Edwards:					
New Harmony Consolidated	1451	413	448	1	0
Williamson: Marion	1	0	0	0	0
	17,965	5,152	6,640	117	9

* Fields discovered since January 1, 1936, with the exception of those which have been abandoned. For names of consolidated and abandoned pools, see pages 18, 19, and 53.

Illinois Completions and Production

Since January 1, 1936

	Completions°	Producing Wells	Production (Thousands of barrels) New Fields	Old Fields 1,2/	Total 3/
1936	93	52			4,445
1937	449	292	2,884	4,542	7,426
1938	2,536	2,010	19,771	4,304	24,075
1939	3,617	2,970	90,908	4,004	94,912
1940	3,755	3,080	142,969	4,678	147,647
1941	3,807	2,925	128,993	5,145	134,138
1942	2,017	1,179	101,837	4,753	106,590
1943	1,791	1,090(20)a/	77,581	4,675	82,256
1944	1,991	1,229(12)	72,946	4,467	77,413
1945	1,763	1,094(15)	70,839	4,371	75,210
1946	2,362	1,387(17)	70,174	5,123	75,297
1947	2,046	1,102(22)	61,455	5,004	66,459
1948	2,489	1,316(21)	59,623	5,185	64,808
1949	2,741	1,447(32)	58,571	5,930	64,501
1950	2,894	1,328(23)	55,794	6,234	62,028
1951	2,383	947(23)	54,147	6,097	60,244
1952					
January	108	49(2)	4,602	518	5,120
February	96	48(4)	4,327	491	4,818
March	135	66(1)	4,452	508	4,960
April	124	46(1)	4,399	526	4,925
May	182	69(3)	4,303	537	4,840
June	200	87(5)	4,459	521	4,980
July	218	82(3)	4,683	552	5,235
August	250	107(8)	4,535	511	5,046
September	186	73	4,484	532	5,016
October	224	82(2)	4,597	552	5,149
November	236	96(6)	4,306	521	4,827
December	118	49	4,580	575	5,155
	2,077	854(35)	53,727	6,344	60,071
1953					
January	202	100(6)	4,424	580	5,004
February	140	61(3)	4,088	541	4,629
March	94	53(8)	4,348	582	4,930
April	103	59(6)	4,330*	550*	4,880**
May	175	83(5)	4,375*	635*	5,010**

* Estimated by Illinois State Geological Survey.

** Estimated by Illinois State Geological Survey from Oil and Gas Journal Report.

1/ Production figures based on information furnished by oil companies and pipe line companies.

2/ Includes Devonian production at Sandoval and Bartelso.

3/ From the U. S. Bureau of Mines, except for the months since December 1950.

o Includes only oil and gas producers and dry holes.

a/ Figures in parentheses refer to number of producing wells included in total which had previously been completed as dry holes.

ECONOMIC STATEMENT

Mineral Economics Section

Crude oil from Illinois is marketed in substantial quantities in both the Central Refining District and in the western part of the Appalachian Refining District (District #2). The table shows the ratio of production in Illinois to runs-to-stills and includes both the Central Refining District and District No. 2 of the Appalachian Refining District.

	Domestic Runs-to-stills Central and Appalachian (District No. 2) Refining District*	Production in Illinois Thousands of barrels	Illinois' Percent of Runs-to-stills
1952			
March	40,996	4,960	12.1
April	37,707	4,925	13.1
May	24,194	4,840	20.0
June	39,461	4,980	12.7
July	42,782	5,235	12.2
August	44,089	5,046	11.4
September	40,739	5,016	12.3
October	41,121	5,149	12.5
November	41,782	4,827	11.6
December	42,761	5,155	12.1
1953			
January	43,789	5,004	11.4
February	38,542	4,629	12.0
March	41,353	4,930	12.0
April	37,750**	4,880**	12.9

* U. S. Bureau of Mines Monthly Petroleum Statements.
** Estimated by Illinois State Geological Survey.

Shipments of Crude Petroleum from Illinois
(Thousands of barrels)

	Ill.	Ind.	Ky.	Mich.	N.Y.	Ohio	Penn.	W.Va.	Wisc. Minn.
1952									
March	2,074	515	106	462	453	1,984	71	40	2
April	1,946	378	118	410	505	1,305	73	-	2
May	1,454	303	-	499	506	1,285	39	-	3
June	2,253	464	-	617	502	2,121	39	-	2
July	2,240	455	-	283	397	2,584	36	9	1
August	2,067	401	-	544	499	2,345	45	27	1
September	1,826	515	32	475	484	2,607	49	40	-
October	1,985	456	-	430	507	2,496	35	-	1
November	2,048	466	-	291	473	2,019	41	21	-
December	2,049	448	-	393	439	2,971	58	20	-
1953									
January	2,016	458	-	559	594	2,631	49	12	-
February	1,831	358	-	458	562	1,690	28	30	-
March	1,915	417	-	572	535	2,035	77	24	-

Stocks on Hand of Crude Petroleum and Principal Refined Products a/

(In thousands of barrels)

Month (End of Month)	Year	Stocks of Crude Petroleum		Gasoline		Kerosene		Distillate Fuel Oil		Residual Fuel Oil	
		U.S.	Dist. No.2 b/	U.S.	Central Rfg. Dist. c/	U.S.	Central Rfg. Dist. c/	U.S.	Central Rfg. Dist. c/	U.S.	Central Rfg. Dist. c/
April	1947	235,710	70,012	100,990	20,412	9,625	1,112	30,268	2,512	36,455	1,943
April	1948	227,278	66,885	109,829	21,498	12,795	1,993	34,514	4,009	43,301	3,388
April	1949	272,520	82,332	125,351	28,156	19,052	2,882	51,231	7,775	59,668	5,028
April	1950	244,498	68,821	128,057	26,890	13,383	1,968	37,530	4,186	39,979	2,468
April	1951	243,180	76,400	139,188	31,157	16,262	2,535	44,736	7,175	36,910	3,211
April	1952	270,769	88,291	151,890	33,854	18,955	3,153	51,634	8,555	38,561	4,988
May	1952	290,813	90,538	123,656	26,012	19,614	3,429	51,648	9,456	38,821	4,660
June	1952	285,964	91,050	120,166	25,252	23,061	4,659	65,911	13,484	45,688	6,158
July	1952	275,951	88,918	116,566	24,855	27,387	5,979	85,775	18,043	52,245	6,927
August	1952	264,368	84,170	118,592	24,765	32,401	7,304	104,257	22,141	54,061	6,866
September	1952	264,723	84,181	120,991	25,444	35,021	7,668	117,252	23,863	56,200	6,797
October	1952	269,776	85,824	120,062	24,024	33,289	7,114	120,721	23,323	53,052	6,231
November	1952	267,852	83,950	129,509	26,865	32,199	6,777	116,096	22,532	53,069	6,025
December	1952	271,928	85,085	136,028	28,763	26,842	5,835	99,582	18,265	48,706	4,976
January	1953	272,250	84,366	150,518	32,531	23,487	5,411	80,655	13,237	45,910	4,664
February	1953	273,589	85,295	157,873	35,614	20,468	4,406	67,167	10,143	44,178	4,575
March	1953	275,665	87,140	162,731	36,157	18,697	3,363	59,802	8,674	41,600	3,872
April 25	1953	278,231 d/	e/	157,990	34,805	19,433	3,475	60,502	8,424	39,034	3,281
May 16	1953	276,848 d/	e/	155,415	32,555	21,360	3,689	64,941	8,952	40,258	3,247

a/ U. S. Bureau of Mines, Monthly Petroleum Statements for April, 1947 - March, 1953.
b/ Includes the states of Illinois, Indiana, Kansas, Kentucky, Missouri, Michigan, Ohio, Oklahoma.
c/ Central Refining District is identical with the Bureau of Mines "Illinois, Indiana, Kentucky, etc." and comprises refineries in Illinois, Indiana, Kentucky, Michigan, Western Ohio, and Wisconsin.
d/ U. S. Bureau of Mines.
e/ Not available.

Crude Oil Production in the United States

(Calculated from weekly report of the Oil and Gas Journal)

	Production (Thousands of barrels) January-May, 1953	Daily Average Production for May (Thousands of barrels)	Percent of Total
Texas	425,350	2,717	42.7
California	150,223	1,000	15.8
Louisiana	106,023	702	11.1
Oklahoma	82,180	533	8.4
Kansas	49,966	327	5.2
Wyoming	31,714	209	3.3
New Mexico	27,603	190	3.0
Illinois	24,697	162	2.6
Mississippi	14,589	98	1.5
Colorado	13,709	96	1.5
Arkansas	11,694	78	1.2
Eastern Fields	8,477	58	.9
Michigan	5,225	35	.6
Indiana	5,208	35	.6
Montana	4,536	31	.5
Kentucky	4,505	30	.5
Nebraska	1,925	14	.2
North Dakota	1,902	14	.2
Utah	770	5	.1
Alabama	652	5	.1
Florida	226	1	-
	971,174	6,340	100.0

The

GEOLOGIC COLUMN FOR SOUTHERN ILLINOIS

and the list of

OIL AND GAS PRODUCING STRATA IN ILLINOIS

formerly included with each issue of the Drilling Report will be furnished at the beginning of each subscription period, as a supplement. Please retain said supplement for your reference.

LIST OF POOLS INCORPORATED INTO OTHER POOLS
BY CONSOLIDATION

Original Pool Name	Present Pool Assignment	Date of Consolidation
Aden North	Aden Consol.	1944
Albion North	Albion Consol.	1944
Barnhill East	Goldengate Consol.	1944
Bend	New Harmony Consol.	1952
Bennington	Maple Grove Consol.	1952
Bible Grove Consol.	Sailor Springs Consol.	1949
Bible Grove East	Sailor Springs Consol.	1948
Blairsville	Bungay Consol.	1951
Bone Gap South	Bone Gap Consol.	1952
Bonpas	Parkersburg Consol.	1951
Bonpas West	Parkersburg Consol.	1944
Boos	Clay City Consol.	1941
Boos East	Clay City Consol.	1947
Boos North	Clay City Consol.	1948
Boyleston Consol.	Clay City Consol.	1948
Brownsville	Stokes-Brownsville	1946
Burnt Prairie	Goldengate Consol.	1947
Calvin	New Harmony Consol. & Phillipstown Consol.	1941
Calvin North	Phillipstown Consol.	1948
Cisne	Clay City Consol.	1948
Concord Central	Concord South Consol.	1952
Cottonwood	Herald Consol.	1953
Cottonwood North	Herald Consol.	1953
Covington	Clay City Consol.	1944
Covington East	Clay City Consol.	1948
Cowling	New Harmony Consol.	1947
Dead River	New Haven Consol.	1950
Dundas Consol.	Clay City Consol.	1948
Ellery West	Ellery Consol.	1952
Enterprise	Clay City Consol.	1941
Enterprise West	Clay City Consol.	1941
Epworth East	Epworth Consol.	1951
Fairfield East	Clay City Consol.	1953
Friendsville	New Harmony Consol.	1949
Friendsville South	New Harmony Consol.	1949
Gallagher	Calhoun Consol.	1946
Geff	Clay City Consol.	1947
Geff West	Clay City Consol.	1948
Grayville	Phillipstown Consol.	1948
Grayville West	Albion Consol.	1949
Griffin	New Harmony Consol.	1941
Helena	Ruark West Consol.	1952
Hoodville	Dale Consol.	1943
Hoosier	Sailor Springs Consol.	1948
Hoosier North	Sailor Springs Consol.	1948
Ingraham West	Sailor Springs Consol.	1948

LIST OF POOLS INCORPORATED INTO OTHER POOLS BY CONSOLIDATION (Continued)

Original Pool Name	Present Pool Assignment	Date of Consolidation
Inman	Inman West Consol.	1950
Inman Central	Inman West Consol.	1949
Inman North	Inman West Consol.	1949
Inman South	Inman West Consol.	1950
Keensburg Consol.	New Harmony Consol.	1948
Lancaster North	Ruark West Consol.	1952
Lancaster West	Berryville Consol.	1949
Leech Consol.	Goldengate Consol.	1948
Maple Grove East	Parkersburg Consol.	1952
Mason South	Iola Consol.	1948
Maud Central	New Harmony Consol.	1949
Maud Consol.	New Harmony Consol.	1951
Maud North Consol.	New Harmony Consol.	1951
Maud West	New Harmony Consol.	1948
Maunie	Maunie South	1948
Mitchell	Ellery Consol.	1952
Mt. Carmel West	New Harmony Consol.	1948
Mt. Erie	Clay City Consol.	1944
Mt. Erie South	Clay City Consol.	1948
New Haven North	Concord East Consol.	1950
New Haven West	Inman East Consol.	1949
Noble	Clay City Consol.	1948
Noble North	Clay City Consol.	1948
Noble South	Clay City Consol.	1948
Olney East	Olney Consol.	1949
Parkersburg North	Parkersburg Consol.	1951
Patton	Allendale	1948
Patton West	Allendale	1948
Roundprairie	Johnsonville Consol.	1941
Rural Hill	Dale Consol.	1951
Sailor Springs South	Sailor Springs Consol.	1942
Sailor Springs West	Sailor Springs Consol.	1949
Sims	Johnsonville Consol.	1948
Sims North	Johnsonville Consol.	1945
Springerton	Bungay Consol.	1946
West Frankfort South	West Frankfort	1948
West Liberty	Clay City Consol.	1941
Willow Hill Consol.	Clay City Consol.	1948
Willow Hill North	Clay City Consol.	1947
Woburn South	Woburn Consol.	1950
Williams South	Williams Consol.	1953

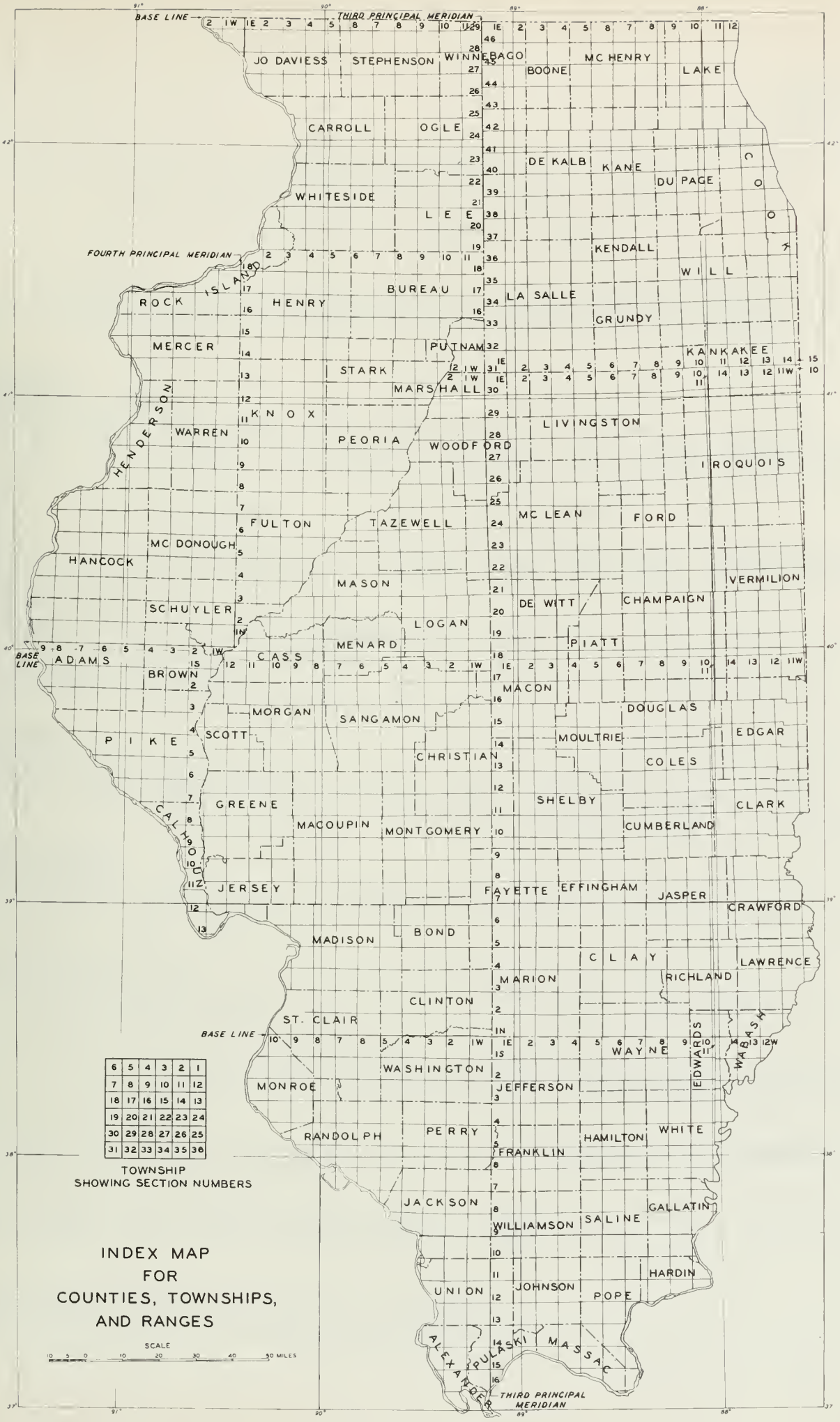
BASE LINE
THIRD PRINCIPAL MERIDIAN
FOURTH PRINCIPAL MERIDIAN
JO DAVIESS
STEPHENSON
WINNEBAGO
BOONE
MC HENRY
LAKE
CARROLL
OGLE
DE KALB
KANE
DU PAGE
COOK
WHITESIDE
LEE
KENDALL
WILL
ROCK ISLAND
HENRY
BUREAU
LA SALLE
GRUNDY
MERCER
PUTNAM
KANKAKEE
STARK
MARSHALL
HENDERSON
KNOX
WARREN
PEORIA
WOODFORD
LIVINGSTON
IROQUOIS
FULTON
TAZEWELL
MC LEAN
FORD
MC DONOUGH
HANCOCK
MASON
VERMILION
SCHUYLER
DE WITT
CHAMPAIGN
LOGAN
MENARD
PIATT
ADAMS
CASS
BROWN
MACON
MORGAN
SANGAMON
DOUGLAS
PIKE
SCOTT
MOULTRIE
EDGAR
CHRISTIAN
COLES
GREENE
SHELBY
CLARK
CALHOUN
MACOUPIN
MONTGOMERY
CUMBERLAND
JERSEY
FAYETTE
EFFINGHAM
JASPER
CRAWFORD
MADISON
BOND
CLAY
LAWRENCE
MARION
RICHLAND
CLINTON
ST. CLAIR
WAYNE
EDWARDS
WABASH
WASHINGTON
MONROE
JEFFERSON
RANDOLPH
PERRY
HAMILTON
WHITE
FRANKLIN
JACKSON
GALLATIN
WILLIAMSON
SALINE
HARDIN
UNION
JOHNSON
POPE
ALEXANDER
PULASKI
MASSAC
THIRD PRINCIPAL MERIDIAN
TOWNSHIP
SHOWING SECTION NUMBERS
INDEX MAP
FOR
COUNTIES, TOWNSHIPS,
AND RANGES
SCALE
10 5 0 10 20 30 40 50 MILES

DRILLING BY COUNTIES

WELLS COMPLETED BETWEEN APRIL 29 AND JUNE 2, 1953,

AND WILDCAT WELLS DRILLING ON JUNE 2

(Abbreviations used in this report will be found on the last page.)
(Errata, old wells deepened, reconditioned old wells follow list of drilling wells.)

BOND COUNTY

4N, 2W, Tamalco Twp.

31, 990' from N. line, 2310' from E. line, SW. W. E. Edwards et al #5 Butler. D&A 6-2-53 TD 1152' Paint Creek ss., top 1113' Spd. 5-19-53 Beaver Creek Pool.

33, SE NE NE. B. A. Baker #1 D. M. Baum. LOC 6-2-53 WF*

34, SE NW SW. J. F. Dunnill #1 G. N. Welch. Drlg. 2045' 6-2-53 Spd. 5-24-53 WF.

4N, 3W, Mills Twp.

2, SW NE SW. Texas Co. #1 M. Andrews. LOC 6-2-53 WF.

5N, 2W, Pleasant Mound Twp.

1, NW NW SE. E. Smith #1 Harnetiaux. LOC 6-2-53 WF.

BROWN COUNTY

1S, 4W, Lee Twp.

19, 969' from S. line, 100' from E. line, SE NW. Chas. Measley #1 F. H. Manny. D&A 5-12-53 TD 968' Trenton ls., top 886' Spd. 11-29-52 WF.

CHRISTIAN COUNTY

11N, 4W, King Twp.

13, E½ SW NE. T. Myers #1 W. L. Colbrook. D&A 5-26-53 TD 2155' Devonian ls., top 2107' Spd. 5-14-53 WF.

13N, 1E, Prairieton Twp.

17, SE SE SE. Magnolia #1 H. A. Stroh. Drlg. 2326' 6-2-53 Spd. 5-19-53 WN** (Assumption North Pool).

17, SW NE NW. E. Wirth #1 R. C. Millhon. D&A (SO) 6-2-53 TD 2419' Devonian ls., top 2400' Spd. 5-5-53 Acidized 1000 gals. WN (Assumption North Pool).

15N, 1W, Mosquito Twp.

15, 320' from N. line, 330' from E. line, NW NW. J. Goffinet #1 W. S. Toothaker. Tstg. 6-2-53 Spd. 2-3-53 WF.

21, NE SE NE. S. D. Jarvis #1 O. E. Butcher. D&A 5-12-53 TD 2528' Trenton ls., top 2472' Spd. 3-12-53 Acidized 500 gals. WF.

* Wildcat far - more than 2 miles from production.
** Wildcat near - from ½ to 2 miles from production.

CHRISTIAN COUNTY (Continued)

15N, 2W, Mt. Auburn Twp.

26, NW NW NW. Mid-Illinois Petroleum Corp. #5 C. Ralph. Comp. 6-2-53 IP 65 BOP TD 1915' Silurian ls., top 1907' Spd. 5-12-53 Acidized 500 gals. Mt. Auburn Pool.

CLARK COUNTY

9N, 13W, Orange Twp.

14, NW SE NW. J. A. Hill #1 Blankenbecker. D&A 5-12-53 TD 1600' St. Louis ls., top 1545' Spd. 4-14-53 WN (Melrose Pool).

9N, 13W, Johnson Twp.

25, NW NE NE. T. E. Hults #1 Crumrin-Snavely. D&A (CDU)*** 6-2-53 Spd. 5-24-53 WF.

9N, 14W, Johnson Twp.

13, NE SE SE. R. Bennett #1 H. Bennett. D&A 5-12-53 TD 546' Pennsylvanian ss., top 530' Spd. 4-23-53 Martinsville Pool.

10N, 14W, Casey Twp.

5, SE SW NW. E. Zink #1 Trevghton. D&A 5-26-53 TD 567' Pennsylvanian ss., top 525' Spd. 5-12-53 WN (Siggins Pool).

6, NW SE SW. Southern Gathering Sys., Inc. #2 Todd. Comp. 5-5-53 IP 3 BOP & 1 BW after fracture treatment. TD 505' Pennsylvanian ss., top 485' Spd. 4-1-53 Siggins Pool.

12N, 14W, Westfield Twp.

25, SW SE NW. E. Zink #3 E. Boyer. Drlg. 485' 6-2-53 Spd. 5-22-53 WN (Westfield East Pool).

CLAY COUNTY

2N, 5E, Xenia Twp.

14, SE SE SW. Superior #1 Edgar Baity. D&A 5-12-53 TD 3023' St. Louis ls., top 3000' Spd. 4-19-53. WN (Xenia East Pool).

2N, 6E, Harter Twp.

14, NE NW NW. F. Bippus #1 R. Brewer. D&A 6-2-53 TD 3185' Ste. Genevieve ls., top 3060' Spd. 5-24-53 WN (Zenith North Pool).

2N, 7E, Stanford Twp.

15, SW SE NW. J. W. Steele #1 B. Leonard. LCC 6-2-53 WN (Clay City West Pool).

3N, 5E, Songer Twp.

8, SW SE SW. N. V. Duncan #1 R. Wyman et al. Comp. 6-2-53 IP 47 BOP TD 2773' McClosky ls., top 2770' Spd. 4-28-53 Acidized 500 gals. EXTENSION TO OSKALOOSA SOUTH POOL.

11, NE SW SW. Texas Co. #1 W. V. Krutsinger. Drlg. 1210' 6-2-53 Spd. 5-29-53 WN (Kenner West Pool).

5N, 5E, Larkinsburg Twp.

36, NW NW NW. J. W. Steele #1 W. H. Keller. LCC 6-2-53 WN (Iola Consol. Pool).

*** Completion data unreported; will be given when available; not included in total completions for month.

CLINTON COUNTY

1N, 2W, Lake Twp.
16, SW NW NW. T. C. Teter #2 Lampen. D&A 5-26-53 TD 1106' Cypress ss., top 1099' Spd. 5-16-53 Posey Pool.

1N, 4W, Germantown Twp.
13, 330' from S. line, 350' from E. line, NE NE. Schiermann & Imming #3 Bergman. D&A 5-19-53 TD 986' Cypress ss., top 970' Spd. 5-3-53 Bartelso West Pool.

1N, 5W, Looking Glass Twp.
9, SW NE SE. Dittmeier & Eisenstein #1 B. J. Frohn. D&A 5-5-53 TD 2164' Silurian ls., top 2063' Spd. 4-24-53 WF.

2N, 3W, Wade Twp.
23, NW SW NW. R. H. Robben #1 Hustedde. LOC 6-2-53 WN (Carlyle Pool).

3N, 1W, East Fork Twp.
27, S½ SW SE. J. G. Brown #1 Wortman. D&A 5-26-53 TD 2866' Devonian ls., top 2788' Spd. 5-5-53 WF.

3N, 3W, Wheatfield Twp.
10, 380' from S. line, 330' from E. line, SE SE. B. W. Hess #1-A McQuade Comm. Tstg. 6-2-53 Spd. 4-17-53 WN (Carlyle North Pool).

24, SW NW SE. E. Smith #2 Seiffert. Comp. 5-19-53 IP 7 BOP & 1 BW TD 1163' PB 1158' Bethel ss., top 1154' Spd. 4-22-53 Carlyle North Pool. Shot 15 qts.

24, SE NW SE. E. Smith #3 Seiffert. D&A 5-19-53 TD 1180' Bethel ss., top 1171' Spd. 5-13-53 Carlyle North Pool.

28, NW NE SW. W. H. Krohn #1 Hilgemann Est. Drlg. 980' 6-2-53 Spd. 5-23-53 WF.

COLES COUNTY

12N, 10E, Ashmore Twp.
4, SW SW SE. W. A. Fullenkamp #1 Meyers. D&A 5-26-53 TD 940' Salem ls., top 869' Spd. 4-7-53 WF.

CRAWFORD COUNTY

5N, 12W, Honey Creek Twp.
2, SW NW NW. W. Payne #1 Kamplain. D&A 5-19-53 TD 1145' Pennsylvanian ss., top 1016' Spd. 4-24-53 Flat Rock Pool.

6N, 12W, Honey Creek Twp.
19, NE SE SE. C. Bassett #1 E. V. Brubaker. Comp. 5-12-53 IP 9 BOP after fracture treatment. TD 1016' Pennsylvanian ss., top 1008' Spd. 3-19-53 New Hebron Pool.

7N, 13W, Robinson Twp.
12, NW NE NW. Mid-West Drilling Co. #1 Akeman. D&A 6-2-53 TD 1000' Pennsylvanian ss., top 920' Spd. 3-17-53 Main Pool.

7N, 13W, Oblong Twp.
24, NW SW SE. Calvan American #O-23 R. Dispennett. Comp. 6-2-53 IP 1 BOP & 5 BW TD 1857' PB 952' Pennsylvanian ss., top 885' Spd. 5-15-53 Main Pool.

CRAWFORD COUNTY (Continued)

8N, 13W, Prairie Twp.

36, NE SW NW. Mid-West Drlg. & Development Co. #1 G. Granby. Comp. 5-26-53 IP 70 BOP after fracture treatment TD 988' Pennsylvanian ss., top 936' Spd. 4-8-53 Main Pool. PB 970'

36, NW SW NW. Mid-West Drlg. & Development Co. #2 Granby. D&A 5-26-53 TD 1006' Spd. 5-15-53 Main Pool.

CUMBERLAND COUNTY

10N, 11E, Union Twp.

6, 330' from N. line, 480' from E. line, NE SE. Southern Gathering Sys. #1 David. D&A 5-5-53 TD 472' Pennsylvanian ss., top 465' Spd. 4-24-53 Siggins Pool.

EDGAR COUNTY

13N, 12W, Grandview Twp.

29, NE SW NW. L. Hamilton #1 Jones-Cline Comm. SD 1050' 6-2-53 Spd. 6-25-52 WF.

13N, 13W, Buck Twp.

3, NE SW NW. W. H. Henigman #1 W. Waller. D&A 5-26-53 TD 468' Pennsylvanian ss., top 442' Spd. 5-19-53 Dudley Pool.

13N, 13W, Grandview Twp.

10, 410' from N. line, 330' from W. line, NE NW. M. L. Livengood #10-B L. Brinkerhoff. Comp. 5-19-53 IP 40 BOP after fracture treatment. TD 424' Pennsylvanian ss., top 394' Spd. 4-28-53 Dudley Pool.

EDWARDS COUNTY

1N, 11E, Salem Twp.

6, NW NE NE. Calvert Drlg., Inc. #2 Grobleben-Rothrock. Comp. 5-12-53 IP 55 BOP & 50 BW TD 3252' PB 3241' McClosky ls., top 3206' Spd. 4-15-53 Parkersburg Consol. Pool.

1N, 14W, Salem Twp.

6, NW SE NW. Sanders & Fye #1 E. Hallquist. Comp. 5-19-53 IP 60 BOP after fracture treatment. TD 3187' PB 2985' Bethel ss., top 2927' Spd. 2-4-53 Parkersburg Consol. Pool.

29, NW SW NE. Stanford Petroleum Co. #1 Blakney. D&A (CDU) 6-2-53 Spd. 4-29-53 WN (Simsville North Pool).

2N, 11E, Salem Twp.

31, SE SE SE. W. H. Bears #1 C. P. Koertge "A". Comp. 5-12-53 IP 164 BOP & 50 BW TD 3251' PB 3240' McClosky ls., top 3216' Spd. 3-21-53 Acidized 3000 gals. Parkersburg Consol. Pool.

1S, 10E, Albion Twp.

36, SW SE NE. Ill. Mid-Continent #1 J. Fewkes. D&A 5-19-53 TD 3325' Ste. Genevieve ls., top 3205' Spd. 5-2-53 Albion Consol. Pool.

36, SW NE SE. Morrison & Hall #1 Smith-Utley "A". Comp. 5-19-53 IP 100 BOP after fracture treatment. TD 3146' Aux Vases ss., top 3122' Spd. 4-7-53 Albion Consol. Pool.

EDWARDS COUNTY (Continued)

1S, 11E, Albion Twp.

19, SW SE NW. Arrow Drlg. #1 L. Redpath. Drlg. 2303' 6-2-53 Spd. 5-27-53 WN (Bone Gap Consol. Pool).

31, NW NE SW. T. W. Carroll #1 J. Lambert. Comp. 5-19-53 IP 125 BOP after fracture treatment. TD 3105' PB 3097' Aux Vases ss., top 3074' Spd. 4-17-53 Albion Consol. Pool.

31, SW SW NW. Kingwood Oil Co. & Bell Bros. #2 B. Beagley. Comp. 5-19-53 IP 11 BOP & 34 BW after fracture treatment. TD 3153' Aux Vases ss., top 3133' Spd. 4-2-53 Albion Consol. Pool.

2S, 10E, Albion Twp.

2, SW SW SW. Herndon Drlg. Co. #1 J. R. Collins. D&A 5-19-53 TD 3361' Ste. Genevieve ls., top 3214' Spd. 5-1-53 WN (Albion Consol. Pool).

2S, 10E, Dixon Twp.

27, SW SW SW. Aurora Gasoline #1 C. Cullison. D&A 5-12-53 TD 3330' Ste. Genevieve ls., top 3229' Spd. 4-29-53 Ellery East Pool.

33, 330' from S. line, 260' from E. line, NW SW. J. Zanetis Oil Co. #1 Sutton. D&A 5-19-53 TD 3360' Ste. Genevieve ls., top 3283' Spd. 3-29-53 Ellery South Pool.

2S, 11E, Albion Twp.

6, 990' from N. line, 990' from W. line, Frac. NW. A. C. Davis #1 Fooks "A". D&A 5-19-53 TD 3175' Ste. Genevieve ls., top 3113' Spd. 5-5-53 Albion Consol. Pool.

3S, 10E, Dixon Twp.

10, SW NW NW. W. H. Sloan #1 P. Horton. MIST 6-2-53 Spd. 5-7-53 WN (Albion Consol. Pool).

EFFINGHAM COUNTY

6N, 7E, Lucas Twp.

18, NE SW SE. A. M. Fowley #1 U. S. Poynter. D&A 5-26-53 TD 2900' Ste. Genevieve ls., top 2750' Spd. 5-6-53 WN (Eberle Pool).

FAYETTE COUNTY

4N, 1W, Pope Twp.

15, NW SW SW. Partlow & Cochonour #1 J. Cox. D&A 5-12-53 TD 1435' Bethel ss., top 1427' Spd. 5-2-53 WN (Patoka West Pool).

7N, 2E, Sefton Twp.

14, SE NW NW. M. Smith et al #1 Dively. Drlg. 1870' 6-2-53 Spd. 5-27-53 WN (Louden Pool).

7N, 3E, Avena Twp.

10, 330' from N. line, 140' from W. line, SW NE. W. H. Mathis et al #1-A P. E. Davis. Comp. 5-12-53 IP 8 BOP & 1 BW TD 1565' Cypress ss., top 1550' Spd. 4-2-53 Shot 2 qts. Louden Pool.

9N, 3E, Loudon Twp.

28, 330' from N. line, 380' from W. line, SW SE. E. J. Kaufman #1 Buzzard. D&A 5-26-53 TD 1994' Ste. Genevieve ls., top 1872' Spd. 12-9-52 WN (Louden Pool).

FRANKLIN COUNTY

7S, 4E, Cave Twp.

17, SW NW SW. Murvin & Steber #1 H. Mossner. D&A 5-26-53 TD 3152' Ste. Genevieve ls., top 3035' Spd. 5-9-53 WN (Thompsonville North Pool).

GALLATIN COUNTY

7S, 8E, North Fork Twp.

27, 370' from N. line, 330' from E. line, NE SW. Affeld Oil Co. #1 H. Utley. D&A 5-12-53 TD 2175' Tar Springs ss., top 2148' Spd. 4-13-53 Omaha Pool.

7S, 9E, Asbury Twp.

20, NE SE SW. B. & G. Oil Co. #1 Grumley. D&A (CDU) 6-2-53 Spd. 5-7-53 WN (Herald Consol. Pool).

20, 860' from N. line, 330' from W. line, SW NE. B. & G. Oil Co. #1 J. Hale. TD 2728' 6-2-53 Spd. 4-21-53 WN (Herald Consol. Pool).

21, NE NW NE. B. & G. Oil Co. #14 H. K. Hale. Comp. 5-26-53 IP 15 BOP after fracture treatment. TD 2314' PB 2313' Tar Springs ss., top 2274' Spd. 4-23-53 Herald Consol. Pool.

21, SW SW SE. S. B. Griffith #1 Noel. Comp. 5-5-53 IP 40 BOP TD 2672' Cypress ss., top 2618' Spd. 3-28-53 Shot 140 qts. Herald Consol. Pool.

21, NW SW SE. S. B. Griffith #2 Noel. Comp. 5-26-53 IP 25 BOP after fracture treatment. TD 2661' Cypress ss., top 2606' Spd. 4-7-53 Shot 60 qts. Herald Consol. Pool.

28, NW NW NE. Calvert Drlg., Inc. #1 Holland-Willis Unit. Comp. 5-5-53 IP 37 BOP & 10 BW TD 2679' PB 2655' Cypress ss., top 2626' Spd. 3-28-53 Shot 140 qts. Herald Consol. Pool.

8S, 8E, North Fork Twp.

7, SW SE NE. T. M. Pruett #1 C. Mausey. D&A 6-2-53 TD 2572' Cypress ss., top 2544' Spd. 5-1-53 Omaha South Pool.

8S, 9E, Ridgway Twp.

12, NE SW NW. Gulf #3 Verda. Comp. 6-2-53 IP 5 BOP & 26 BW after fracture treatment. TD 2905' PB 2512' Tar Springs & Cypress ss. Spd. 4-10-53 Inman West Consol. Pool.

HAMILTON COUNTY

4S, 7E, Beaver Creek Twp.

11, SW NE NE. Oil Management #1 C. McIntosh. LOC 6-2-53 WN (Mill Shoals Pool).

16, NE NW SW. W. Duncan #1 R. C. Miller et al. Comp. 5-5-53 IP 40 BOP & 8 BW after fracture treatment. TD 3267' PB 3262' Renault ls., top 3256' Spd. 3-27-53 Bungay Consol. Pool.

5S, 6E, McLeansboro Twp.

27, SW NE SW. H. V. Spires #1 W. A. Abbott. Comp. 5-26-53 IP 112 BOP TD 3076' Aux Vases ss., top 3049' Spd. 4-15-53 Shot 70 qts. Dale Consol. Pool.

HAMILTON COUNTY (Continued)

6S, 5E, Flannigan Twp.

25, SE NW SE. Stewart Oil Co. #1 W. E. Witt. RURT 6-2-53 WN (Dale Consol. Pool).

29, NE SW SE. Stewart Oil Co. #1 N. Culpepper. WCC 6-2-53 Spd. 5-19-53 WN (Flannigan Pool).

31, NW NE SE. Q. B. Mitchell #2 O. Harrelson "B". Comp. 6-2-53 IP 100 BOP TD 3278' Aux Vases ss., top 3256' Spd. 4-23-53 Shot 20 qts. Cantrell North Pool.

6S, 6E, Twigg Twp.

10, NE SE SW. Stewart Oil Co. #1 J. Williams Hrs. D&A 5-19-53 TD 3317' Ste. Genevieve ls., top 3154' Spd. 4-29-53 WN (Dale Consol. Pool).

6S, 7E, Mayberry Twp.

4, SW NE SW. Calvert Drlg. Co. #1 F. Wood. D&A 5-26-53 TD 3360' Ste. Genevieve ls., top 3192' Spd. 5-12-53 WN (Dale Consol. Pool).

HANCOCK COUNTY

4N, 5W, St. Marys Twp.

26, 440' from N. line, 624' from E. line, NE. Wm. C. Stribling #1 G. B. Hayden. D&A 5-26-53 TD 480' Devonian ls., top 460' Spd. 12-13-52 WN (Colmar-Plymouth Pool).

IROQUOIS COUNTY

25N, 12W, Milford Twp.

19, W½ SE SW. Chas. Beebe #1 A. Lundberg. Fsg. 850' 6-2-53 Spd. 11-3-52 WF.

JACKSON COUNTY

7S, 4W, Bradley Twp.

10, 400' from N. line, 360' from W. line, NE. G. P. & G. A. Schneider #1 E. Theis. D&A (CDU) 6-2-53 Spd. 2-15-53 WN (Ava-Campbell Hill Pool).

JASPER COUNTY

5N, 9E, Smallwood Twp.

5, SE SE SE. A. J. Slagter, Jr. #1 C. Wilson. Tstg. 6-2-53 Spd. 4-26-53 WN (Bogota South Pool).

13, NE SE NW. J. M. Zanetis #1 Moore "A". Tstg. 6-2-53 Spd. 4-24-53 WN (Clay City Consol. Pool).

JEFFERSON COUNTY

1S, 1E, Grand Prairie Twp.

4, NE SE SE. Breuer-Robison Oil Co. #1 M. Kasten et al. D&A 5-26-53 TD 2362' Ste. Genevieve ls., top 2242' Spd. 5-11-53 Cravat Pool.

1S, 3E, Fields Twp.

20, NE NE SE. Ted Glass #1 Pfeiffer. D&A 5-12-53 TD 2712' Ste. Genevieve ls., top 2553' Spd. 4-25-53 Reservoir Pool.

2S, 2E, Shiloh Twp.

35, SW NE SW. W. J. McGlasson #1 M. E. Leffler. D&A (CDU) 6-2-53 Spd. 4-25-53 WN (Williams Consol. Pool).

JEFFERSON COUNTY (Continued)

2S, 4E, Webber Twp.

23, SW SW NW. R. J. Sipoha #1 R. DeWitt. MIRT 6-2-53 WN (Markham City North Pool).

3S, 2E, McClellan Twp.

11, 380' from N. line, 330' from W. line, SW NW. E. A. Obering #2 Aud Hirons, Jr. Comp. 5-12-53 IP 47 BOP TD 2550' PB 2545' Aux Vases ss., top 2545' Spd. 4-16-53 Williams Consol. Pool.

11, SW SW NW. E. A. Obering #3 Aud Hirons, Jr. Comp. 6-2-53 IP 50 BOP TD 2553' Aux Vases ss., top 2550' Spd. 4-30-53 Williams Consol. Pool.

3S, 3E, Dodds Twp.

27, SE NW SW. F. F. Farrar #1 Willmore Comm. Junked Hole (SO) 5-12-53 TD 2755' Aux Vases ss., top 2727' Spd. 4-24-53 King Pool.

27, 330' from S. line, 380' from E. line, NW SW. F. F. Farrar #1-A Willmore Comm. Comp. 6-2-53 IP 140 BOP TD 2740' Aux Vases ss., top 2727' Spd. 5-11-53 King Pool.

JERSEY COUNTY

7N, 11W, Mississippi Twp.

17, SW SW SW. A. E. Hempen #1 A. Fuchs. D&A 5-5-53 TD 640' Maquoketa sh., top 600' Spd. 8-1-51 WF.

KENDALL COUNTY

36N, 6E, Fox Twp.

32, 886' from S. line, 472' from W. line, NE. George L. Nelson #1 Nelson. SD 400' 6-2-53 Spd. 8-17-52 WF.

LAWRENCE COUNTY

2N, 11W, Denison Twp.

18, 1870' from N. line, 520' from E. line, Sec. Bury Drlg. Co. #1 A. L. DeBoeuf. Comp. 5-12-53 IP 2 BOP & 60 BW after fracture treatment. TD 2077' PB 1978' Aux Vases ss., top 1924' Spd. 3-21-53 Lawrence Pool.

19, NW NW NW. H. D. Atha et al #2 R. L. Marsh. D&A 5-26-53 TD 1530' Hardinsburg ss., top 1523' Spd. 5-7-53 WN (St. Francisville Pool).

2N, 12W, Denison Twp.

2, SW NW NW. J. W. Cannon #1 Erwin & Buchanan. Comp. 5-12-53 IP 27 BOP after fracture treatment. TD 1001' Biehl ss., top 842' Spd. 2-26-53 Lawrence Pool.

22, SE NW NE. G. C. Schoonmaker #1 S. Sandlin. Comp. 5-12-53 IP 10 BOP TD 680' Pennsylvanian ss., top 648' Spd. 2-5-53 Shot 40 qts. Allendale Pool.

22, SW NW NE. G. C. Schoonmaker #1 B. R. Wolfe. Comp. 5-12-53 IP 10 BOP TD 690' Pennsylvanian ss., top 650' Spd. 2-11-53 Shot 10 qts. Allendale Pool.

24, SW NE NE. C. W. & J. E. Kendall #1 R. Ridgely. TD 1537' 6-2-53 Spd. 1-27-53 WN (Allendale Pool).

LAWRENCE COUNTY (Continued)

2N, 12W, Denison Twp.
27, 370' from N. line, 970' from W. line, SW SE. H. Brinkley #1-A A. Hershey. D&A 6-2-53 TD 2037' Bethel ss., top 2010' Spd. 5-15-53 Allendale Pool.

2N, 13W, Lukin Twp.
30, NW NW NE. E. B. Martindale #1 Brines Hrs. D&A 5-5-53 TD 2170' Waltersburg ss., top 2110' Spd. 4-23-53 WN (Berryville Consol. Pool).

3N, 11W, Denison Twp.
20, 330' from N. line, 250' from W. line, NE SW. W. E. Bailor #1 Ackman. Comp. 5-5-53 IP 3 BOP & 10 BW after fracture treatment. TD 1881' PB 1700' Cypress ss., top 1602' Spd. 2-26-53 Acidized 6000 gals. Lawrence Pool.

20, 330' from S. line, 5' from W. line, NE SW. W. E. Bailor #2-A Leighty-Ackman. Comp. 5-5-53 IP 48 BOP & 5 BW TD 1861' Rosiclare ss., top 1858' Spd. 1-3-53 Lawrence Pool.

20, 330' from S. line, 307' from W. line, NE SW. W. E. Bailor #3-A Leighty-Ackman D&A 5-5-53 TD 1872' Ste. Genevieve ls, top 1826' Spd. 12-17-52 Lawrence Pool.

3N, 12W, Bridgeport Twp.
19, SW SE SW. Davis Lambert #1 W. J. Heath Comm. D&A 5-12-53 TD 2006' Bethel ss., top 1968' Spd. 4-14-53 Lawrence Pool.

3N, 13W, Christy Twp.
24, NW NW NW. Big Four Oil & Gas #1 Irwin - Stivers Comm. Comp. 5-19-53 IP 50 BOP after fracture treatment. TD 2236' Bethel ss. & McClosky ls. Spd. 3-30-53 Lawrence West Pool.

4N, 11W, Lawrence Twp.
30, NE NW NE. H. C. Henderson #1 R. McKeown. D&A 5-12-53 TD 1400' Spd. 3-12-53 WF.

5N, 11W, Bond Twp.
28, NE NE NE. E. O. Lurker #1 Whitson. Comp. 5-5-53 IP 12 BOP TD 911' Pennsylvanian ss., top 891' Spd. 4-13-53 Shot 25 qts. Birds Pool.

28, SW NE NE. E. O. Lurker #2 Whitson. D&A 5-26-53 TD 966' Pennsylvanian ss., top 900' Spd. 5-11-53 Birds Pool.

5N, 11W, Russell Twp.
36, NW NW SE. H. Gwaltney #1 G. W. Lackey. D&A 6-2-53 TD 1676' Ste. Genevieve ls., top 1570' Spd. 5-15-53 Russellville Gas Pool.

MCDONOUGH COUNTY

6N, 2W, Macomb Twp.
33, 265' from N. line, 403' from W. line, SW SW NW. Faith Oil Co. #1 Bacon. SD 1084' 6-2-53 Spd. 12-6-52 WF.

MACON COUNTY

15N, 1E, Blue Mound Twp.
1, NW NW NE. Sun Oil Co. #1 F. Johner. D&A 5-5-53 TD 2239' Silurian ls., top 2179' Spd. 4-22-53 WF.

MACON COUNTY (Continued)

15N, 1E, Blue Mound Twp.

4, NW NE SW. Welker Oil Co. #1 J. Chapman. D&A (SO) 5-26-53 TD 2535' Trenton ls., top 2533' Spd. 4-21-53 Acidized 5000 gals. WF.

5, SW SW SW. Sun Oil Co. #1 J. F. Damery. Temp. Abd. (SO) 5-12-53 TD 3720' Knox dol., top 3720' Spd. 3-8-53 Shot 116 qts. Acidized 1500 gals. WF.

MACOUPIN COUNTY

12N, 8W, North Palmyra Twp.

23, 330' from N. line, 350' from W. line, SE NW. D. Gerhardt #1 M. T. Launer. D&A (CDU) 6-2-53 Spd. 3-7-53 WF.

MADISON COUNTY

3N, 5W, Helvetia Twp.

5, SW SE SW. T. S. Doran #1 Widmer. D&A 5-5-53 TD 2115' Silurian ls., top 1984' Spd. 4-27-53 WF.

3N, 6W, St. Jacob Twp.

12, SE SW NW. T. S. Doran et al #1 Leder. WOC 6-2-53 Spd. 5-7-53 WF.

4N, 5W, Saline Twp.

21, SW SW SW. T. S. Doran #1 Daiber. Drlg. 1455' 6-2-53 Spd. 5-27-53 WF.

5N, 6W. Alhambra Twp.

6, 613' from N. line, 716' from E. line, W½ NE. F. Suhre #3 Brandt. D&A 5-12-53 TD 585' Pennsylvanian ss., top 560' Spd. 4-8-53 WN (Livingston Pool).

6N, 6W, Olive Twp.

20, 335' from N. line, 270' from W. line, SW SW. Joe Kesl, Jr. #5 F. R. Engelke. D&A 5-12-53 TD 575' Pennsylvanian ss., top 488' Spd. 4-25-53 Livingston Pool.

26, 18' from S. line, 17' from W. line, NE SE NW. J. T. Roan #2 Voyles. D&A 5-19-53 TD 670' Spd. 4-25-53 Livingston East Pool.

30, 420' from S. line, 350' from E. line, NE NE. J. Kesl #8 W. Albrecht. D&A 5-26-53 TD 593' Pennsylvanian ss., top 531' Spd. 5-9-53 Livingston Pool.

6N, 7W, Omphghent Twp.

4, 552' from S. line, 340' from W. line, SE. H. E. Livermore #1 Kohlenberg. Drlg. 740' 6-2-53 Spd. 4-29-53 WF.

12, 382' from S. line, 546' from W. line, SE SW SW. O. R. Shull #1 Albrecht. LOC 6-2-53 WN (Livingston Pool).

MARION COUNTY

1N, 1E, Centralia Twp.

16, NW SE NW. J. Tober #1 Craig Comm. Comp. 6-2-53 IP 25 BOP TD 1678' Cypress ss., top 1670' Spd. 4-22-53 Shot 15 qts. Brown Pool.

1N, 2E, Raccoon Twp.

11, 411' from N. line, 330' from E. line, NW NE. H. C. Sanders #1 C. L. Kell. D&A 6-2-53 TD 3842' Devonian ls., top 3770' Spd. 5-12-53 WN (Salem Pool).

MARION COUNTY (Continued)

1N, 2E, Raccoon Twp.

33, NE SW SE. A. V. Stephens #2 Boggs Hrs. D&A 5-26-53 after fracture treatment. TD 2152' Ste. Genevieve ls., top 2100' Spd. 4-29-53 Dix Pool.

33, SE SW NW. A. V. Stephans #1 P. Koester. Comp. 5-12-53 IP 13 BOP & 15 BW after fracture treatment TD 2182' PB 2150' Rosiclare ss., top 2132' Spd. 4-6-53 Dix Pool.

3N, 1E, Carrigan Twp.

8, NW SE NE. W. J. McGlasson #2 Gerrish Hrs. D&A (CDU) 6-2-53 Spd. 4-20-53 WN (Fairman Pool).

4N, 1E, Patoka Twp.

34, 615' from S. line, 990' from E. line, SE NE. Beach & Talbot #3 Davidson. Comp. 5-26-53 IP 43 BOP after fracture treatment. TD 1643' McClosky ls., top 1624' Spd. 4-28-53 Acidized 100 gals. Patoka East Pool.

4N, 3E, Kinmundy Twp.

10, NE SW NE. Texas #1 C. F. Garrett. Drlg. 1847' 6-2-53 Spd. 5-29-53 WF.

MONROE COUNTY

3S, 8W, Prairie du Long Twp.

2, 185' from N. line, 119' from E. line, NW SW. Jesse Ashby #1 A. Krehar. Fsg. 1470' 6-2-53 Spd. 7-15-52 WF.

MONTGOMERY COUNTY

8N, 5W, South Litchfield Twp.

32, 336' from N. line, 659' from W. line, NW. A. E. DeFratis #2 C. W. Keune. D&A 5-5-53 TD 711' Pennsylvanian ss., top 616' Spd. 4-3-53 Mt. Olive Pool.

10N, 4W, Raymond Twp.

14, NW NW NW. E. L. Wirth #1 C. McNaughton. D&A 5-19-53 TD 640' Spd. 4-24-53 WN (Raymond East Pool).

PERRY COUNTY

4S, 1W, Tamaroa Twp.

23, 380' from N. line, 330' from W. line, SE NE. Ted Glass #1 Newborn-George. D&A 5-19-53 TD 1167' Cypress ss., top 1133' Spd. 5-10-53 Tamaroa Pool.

4S, 4W, Swanwick Twp.

18, 340' from S. line, 330' from W. line, NW SW. Artnell #1 Hood. D&A 5-26-53 TD 2659' Devonian ls., top 2523' Spd. 5-8-53 WF.

PULASKI COUNTY

16S, 1W, Mounds Twp.

5, 330' from N. line, 990' from E. line, SW. W. E. Vick #1 Boyd. SD 805' 6-2-53 Spd. 2-14-53 WF.

23, 330' from S. line, 752' from W. line, SE. W. W. Waite #1 Vance. SD 3119' 6-2-53 Spd. 9-18-52 WF.

RANDOLPH COUNTY

4S, 5W, Coulterville Twp.

9, SE SW SE. Jet Oil Co. #1 E. Anderson. Comp. 5-5-53 IP 178 BOP TD 2268' Silurian ls., top 2210' Spd. 10-14-52 Tilden Pool.

4S, 5W, Tilden Twp.

9, SE SW SW. Jet Oil Co. #3 Frank Easdale. Comp. 5-5-53 IP 213 BOP & 80 BW TD 2253' Silurian ls., top 2183' Spd. 6-23-52 Tilden Pool.

9, SE SE SW. Jet Oil Co. #4 F. Easdale. Comp. 5-5-53 IP 120 BOP TD 2212' Silurian ls., top 2168' Spd. 5-8-52 Tilden Pool.

16, NW SE NE. Jet Oil #2 E. Anderson. Comp. 5-5-53 IP 168 BOP TD 2205' Silurian ls., top 2177' Spd. 4-19-52 Acidized 1000 gals. Tilden Pool.

16, C S½ SW SW. Jet Oil Co. #2 Bingle. PROD (CDU) 6-2-53 Spd. 9-7-52 Tilden Pool.

16, NW SE NW. Jet Oil Co. #2 C. Easdale. PROD (CDU) 6-2-53 Spd. 1-8-53 Tilden Pool.

16, NW NE NW. Jet Oil Co. #3 Carl Easdale. Comp. 5-5-53 IP 156 BOP TD 2175' Silurian ls., top 2121' Spd. 3-8-52 Acidized 250 gals. Tilden Pool.

4S, 5W, Coulterville Twp.

16, SE NW NE. Jet Oil #6 Carl Easdale. Comp. 5-5-53 IP 252 BOP TD 2167' Silurian ls., top 2143' Spd. 3-29-52 Tilden Pool.

4S, 5W, Tilden Twp.

16, C S½ SE NW. Jet Oil Co. #8 C. Easdale. PROD (CDU) 6-2-53 Spd. 8-2-52 Tilden Pool.

16, C E½ SW NW. Jet Oil Co. #2 F. Easdale. D&A (CDU) 6-2-53 Spd. 1-29-53 Tilden Pool.

16, N½ NE SW. Jet Oil Co. #1 Harry Edmiston. Comp. 5-5-53 IP 174 BOP TD 2226' Silurian ls., top 2167' Spd. 8-16-52 Acidized 3000 gals. Tilden Pool.

4S, 5W, Coulterville Twp.

16, S½ NW SE. Jet Oil Co. #3 H. Edmiston. D&A (CDU) 6-2-53 Spd. 3-29-53 Tilden Pool.

4S, 5W, Tilden Twp.

16, S½ NE SW. Jet Oil Co. #7 H. H. Edmiston. PROD (CDU) 6-2-53 Spd. 9-19-52 Tilden Pool.

4S, 5W, Coulterville Twp.

20, SE NW NE. Jet Oil Co. #2 Slavens. D&A (CDU) 6-2-53 Tilden Pool.

20, SE NE NE. Jet Oil Co. #2 H. Wilson. PROD (CDU) 6-2-53 Spd. 11-24-52 Tilden Pool.

21, C N½ NW NW. Jet Oil Co. #1 Bingle. PROD (CDU) 6-2-53 Spd. 11-2-52 Tilden Pool.

RANDOLPH COUNTY (Continued)

5S, 5W, Sparta Twp.

18, NW SE SE. J. W. McGlasson et al #1 Henderson. MIRT 6-2-53 WN (Sparta South Pool).

RICHLAND COUNTY

2N, 10E, Madison Twp.

24, SW NW NW. Ashland & Shulman Bros. #1 C. Arnold. Spd. 6-1-53 WN (Parkersburg West Pool).

3N, 10E, Olney Twp.

10, NE NE SE. W. W. Willis et al #1 L. J. Powell. Drlg. 2966' 6-2-53 Spd. 5-20-53 WN (Olney South Pool).

(2)

16, SE NW NE. Sun Drlg. Co. #1/Slichenmeyer "B". Comp. 5-26-53 IP 74 BOP & 50 BW TD 3168' PB 3130' Rosiclare ls., top 3118' Spd. 4-3-53 Acidized 3000 gals. Olney South Pool.

3N, 11E, Olney Twp.

7, NE NE SE. J. W. Rudy #1 A. K. Scherer. D&A 5-26-53 TD 3274' Ste. Genevieve ls., top 3191' Spd. 5-7-53 WN (Ritter North Pool).

4N, 9E, Denver Twp.

13, SE NE NW. W. H. Bears #1 N. Glathart. Comp. 5-26-53 IP 11 BOP & 5 BW after fracture treatment. TD 2980' PB 2940' Aux Vases ss., Rosiclare ls., McClosky ls. Spd. 4-2-53 Acidized 3000 gals. Clay City Consol. Pool.

SALINE COUNTY

7S, 7E, Rector Twp.

21, SW SE NW. J. E. Goffinett #1 H. Grisham. D&A 5-12-53 TD 3176' Ste. Genevieve ls., top 3088' Spd. 4-30-52 WN (Francis Mills Pool).

35, NE NE NW. Pure #1 H. T. Garner. Drlg. 2932' 6-2-53 Spd. 5-18-53 WN (Omaha West Pool).

8S, 6E, Raleigh Twp.

2, SE SW NE. George & Wrather #1 W. H. Lemons. Tstg. 6-2-53 Spd. 4-18-53. WF.

34, N½ SE SW. G. C. Schoonmaker #1 J. Bashman. D&A 5-26-53 TD 2789' Aux Vases ss., top 2750' Spd. 4-9-53 Harrisburg Gas Pool.

8S, 7E, East Eldorado Twp.

8, 460' from S. line, 330' from E. line, SW NW. H. E. Howard #1 C. Crawford. Drlg. 2930' 6-2-53 Spd. 5-22-53. WN (Eldorado Pool).

23, NW SW SE. W. C. McBride #1 J. L. Kittinger. Comp. 6-2-53 IP 75 BOP after fracture treatment TD 3026' PB 2920' Aux Vases ss., top 2908' Spd. 4-24-53 Acidized 100 gals. Eldorado East Pool.

23, SW NW SE. G. L. Reasor #1 J. H. Porter. Comp. 5-5-53 IP 250 BOP TD 2915' Aux Vases ss., top 2910' Spd. 3-25-53 Acidized 4000 gals. DISCOVERY WELL OF ELDORADO EAST POOL.

TAZEWELL COUNTY

26N, 3W, Washington Twp.

5, 6' from S. line, 356' from E. line, SE. J. Dietrich & S. Baumann #1 Short SD 640' 6-2-53 Spd. 5-24-49 WF.

VERMILION COUNTY

17N, 13W, Carroll Twp.

12, SW NE SE. A. P. Lucht #1 E. Miller. D&A 5-19-53 TD 2515' Trenton ls., top 2391' Spd. 4-30-53 WF.

WABASH COUNTY

1N, 12W, Wabash Twp.

1, 636' from S. line, 845' from E. line, SE SE. J. M. Hughes #1 M. D. Stillwell Comp. 6-2-53 IP 65 BOP TD 1397' Pennsylvanian ss., top 1383' Spd. 4-19-53 Shot 30 qts. Allendale Pool.

12, SW SW NW. H. H. Brinkley #1 S. Compton Comm. D&A 5-12-53 TD 2288' Ste. Genevieve ls., top 2217' Spd. 4-28-53 Allendale Pool.

13, 396' from N. line, 1100' from E. line, SE NE. Ashland & C. E. Skiles #4 A. Alka. Comp. 5-26-53 IP 14 BOP TD 1493' Biehl ss., top 1468' Spd. 4-20-53 Shot 70 qts. Allendale Pool.

13, 161' from S. line, 330' from W. line, SE NE. W. H. Bass #5 Gilliatt Comm. Comp. 5-5-53 IP 48 BOP TD 1499' Biehl ss., top 1473' Spd. 3-19-53 Shot 50 qts. Allendale Pool.

29, C N½ NE SE. H. V. Woodson #1 C. M. Partee. D&A 5-26-53 TD 2030' Cypress ss., top 2024' Spd. 4-23-53 Allendale Pool.

1N, 13W, Lick Prairie Twp.

21, SE SW SW. Hartman & Jordon #1 N. E. Stoltz. D&A 5-5-53 TD 2519' Bethel ss., top 2510' Spd. 4-23-53 Lancaster South Pool.

1N, 13W, Friendsville Twp.

21, NW NW NE. W. F. Lacy #1 G. F. Seibert et al. D&A 6-2-53 TD 2831' Ste. Genevieve ls., top 2714' Spd. 5-21-53 Lancaster South Pool.

24, NE NW SE. Calvert Drlg., Inc. #1 Price-Frick Unit. D&A 5-26-53 TD 1730' Biehl ss., top 1628' Spd. 5-20-53 Allendale Pool.

2S, 13W, Coffee Twp.

22, SW NW SE. Columbus Explor. Co. #1 Healy Comm. D&A 6-2-53 TD 1980' Lower Menard ls., top 1960' Spd. 5-14-53 Rochester Pool.

34, NE SE SE. White & Vickery #1 E. Epler. Comp. 5-19-53 IP 41 BOP TD 2401' PB 2400? Cypress ss., top 2384' Spd. 4-21-53 Shot 20 qts. Keensburg South Pool.

WASHINGTON COUNTY

1N, 1W, Irvington Twp.

25, 388' from S. line, 360' from E. line, NW NE. D. Brummet #1 C. Breuer. Comp. 6-2-53 IP 25 BOP TD 766' Petro ss., top 751' Spd. 4-9-53 Shot 14 qts. Wamac Pool.

WASHINGTON COUNTY (Continued)

1N, 1W, Irvington Twp.

34, NW SE SW. D. Hopkins #1 R. Koelling. D&A 5-12-53 TD 1558' Bethel ss., top 1486' Spd. 4-7-53 WN (Irvington Pool).

34, SE SE NW. D. Hopkins #1 J. Nolting. WOC 6-2-53 Spd. 5-8-53 WF.

1S, 2W, Hoyleton Twp.

24, SW SW NE. W. Duncan #1 E. Schnitker. Drlg. 1428' 6-2-53 Spd. 5-28-53 WF.

2S, 2W, Beaucoup Twp.

18, NW NW NE. Carter Oil #1 Krughoff. LOC 6-2-53 WF.

33, NE NE SW. Inland Oil Co. #1 L. Jankowski. Comp. 6-2-53 IP 60 BOP TD 1430' Bethel ss., top 1422' Spd. 4-25-53 Shot 10 qts. Beaucoup South Pool.

33, SE NE SW. Inland Oil Co. #2 L. Jankowski. D&A 5-12-53 TD 1456' Paint Creek ss., top 1357' Spd. 5-4-53 Beaucoup South Pool.

35, NE NE SW. Dale Hopkins #1 J. Kult. D&A (CDU) 6-2-53 Spd. 5-1-53 WN (Beaucoup South Pool).

3S, 4W, Oakdale Twp.

12, SW SW SE. W. Duncan #1 H. Williams. D&A 5-26-53 TD 2749' Silurian ls., top 2724' Spd. 5-12-53 WF.

WAYNE COUNTY

1N, 7E, Bedford Twp.

3, SE NE SE. W. H. Bears #1 R. T. Reid. D&A 5-26-53 TD 3125' Ste. Genevieve ls., top 3036' Spd. 5-14-53 Clay City Consol. Pool.

33, SE SE NW. Floyd & Henson #1 A. W. Brach "B". D&A 5-5-53 TD 3242' Ste. Genevieve ls., top 3162' Spd. 4-19-53 Clay City Consol. Pool.

1N, 8E, Elm River Twp.

12, NW SE NE. Aurora Gasoline #1 J. W. Taylor. D&A (SO) 5-5-53 TD 3210' Ste. Genevieve ls., top 3118' Spd. 4-22-53 Clay City Consol. Pool.

27, NW SW SE. W. H. Bears #1 O. Grove. D&A 5-5-53 TD 3085' Ste. Genevieve ls., top 3036' Spd. 4-21-53 Clay City Consol. Pool.

27, 280' from N. line, 990' from E. line, NE SE. D. B. Lesh Drlg. Co. #1 G. W. Best. Comp. 5-5-53 IP 80 BOP after fracture treatment. TD 3078' PB 2992' Aux Vases ss., top 2964' Spd. 3-20-53 Clay City Consol. Pool.

1N, 9E, Mount Erie Twp.

23, NE NE NW. Gulf #1 L. Massie. LOC 6-2-53 WN (Maple Grove Consol. Pool).

24, 330' from N. line, 430' from W. line, SW. Boling-Levine-Yabrove #1-A Weber. Drlg. 2920' 6-2-53 Spd. 5-27-53 WN (Maple Grove Consol. Pool).

1S, 6E, Berry Twp.

20, NW NW SW. Miami Oper. Co. #1 B. Butcher. WOC 6-2-53 Spd. 4-28-53 WN (Johnsonville Consol. Pool).

WAYNE COUNTY (Continued)

1S, 7E, Lamard Twp.

12, 1320' from S. line, 990' from E. line, SE. Bertram & Szepelak #4 C. Scott. D&A 5-5-53 TD 3209' Ste. Genevieve ls., top 3087' Spd. 4-23-53 Clay City Consol. Pool.

15, SE NW NW. P. Fulk #1 J. E. Liston. Comp. 5-5-53 IP 74 BOP & 10 BW after fracture treatment. TD 3296' PB 3160' Aux Vases ss., top 3143' Spd. 3-29-53 EXTENSION TO CLAY CITY CONSOL. POOL.

27, SW NW NW. W. D. Griffin #1 J. B. Smith. D&A 6-2-53 TD 3277' Ste. Genevieve ls., top 3210' Spd. 5-6-53 WN (Clay City Consol. Pool).

1S, 8E, Jasper Twp.

21, NE NE NE. W. Gruenerwald #3 O. H. Gray. Comp. 6-2-53 IP 68 BOP after fracture treatment. TD 3141' PB 3130' Aux Vases ss., top 3100' Spd. 3-26-53 Clay City Consol. Pool.

27, SE NE NW. H. H. Weinert #2 Wm. McConnell. Comp. 5-5-53 IP 64 BOP after fracture treatment. TD 3233' PB 3181' Aux Vases ss., top 3065' Spd. 4-5-53 Clay City Consol. Pool.

27, NW NE NW. H. H. Weinert #3 Wm. McConnell. Comp. 5-26-53 IP 50 BOP after fracture treatment. TD 3128' Aux Vases ss., top 3105' Spd. 4-28-53 Clay City Consol. Pool.

33, NW SW NE. N. V. Duncan #1 H. Bradshaw. Comp. 5-19-53 IP 15 BOP & ½ BW after fracture treatment. TD 3339' PB 3185' Aux Vases ss., top 3153' Spd. 3-28-53 Clay City Consol. Pool.

2S, 7E, Big Mound Twp.

19, SW SE NE. A. J. Slagter, Jr. #1 B. Cunningham. D&A (CDU) 6-2-53 Spd. 5-18-53 WN (Covington South Pool).

2S, 8E, Barnhill Twp.

3, NE SE NW. George & Wrather #1 E. A. Mietzner. Comp. 5-12-53 IP 150 BOP after fracture treatment. TD 3365' PB 3212' Aux Vases ss., top 3192' Spd. 4-11-53 Merriam Pool.

20, NE SW SW. Cities Service #1 R. W. Bean. D&A 5-26-53 TD 3438' Ste. Genevieve ls., top 3291' Spd. 5-11-53 Fairfield Pool.

27, SW SE NW. P. Fulk #1 Farrell. Comp. 5-12-53 IP 485 BOP TD 3418' PB 3374' Rosiclare ls., top 3340' Spd. 4-17-53 Acidized 2000 gals. Barnhill Pool.

27, SW NE NW. H. Luttrell #2 Cunningham. Comp. 5-19-53 IP 75 BOP & 100 BW after fracture treatment. TD 3324' PB 3292' Aux Vases ss., top 3223' Spd. 4-17-53 Barnhill Pool.

27, NW SW SE. Nation Oil Co. #1 P. Vaughan. Comp. 6-2-53 IP 240 BOP after fracture treatment. TD 3400' PB 3300' Aux Vases ss., top 3245' Spd. 4-28-53 Acidized 500 gals. Barnhill Pool.

34, NW SE SW. Ted Myers #1 J. T. Vaughn. Comp. 6-2-53 IP 150 BOP & 100 BW TD 3464' Lower Ohara, Rosiclare, McClosky ls. Spd. 4-7-53 Acidized 500 gals. Barnhill Pool.

WAYNE COUNTY (Continued)

2S, 9E, Leech Twp.
13, SW NE SE. Illinois Mid-Continent #1 Morris Johnson "B". D&A 5-19-53 TD 3428' Ste. Genevieve ls., top 3342' Spd. 4-28-53 WN (Ellery Consol. Pool).

2S, 9E, Leech Twp.
24, SW SW SE. Illinois Mid-Continent #2 Seifert. Comp. 5-12-53 IP 50 BOP after fracture treatment. TD 3485' PB 3410' Aux Vases ss., Rosiclare ls., McClosky ls. Spd. 4-3-53 Acidized 2000 gals. Ellery Consol. Pool.

3S, 9E, Leech Twp.
6, SW NW SE. Nash Redwine #1 J. Felix. Comp. 5-19-53 IP 66 BOP & 40 BW after fracture treatment. TD 3484' PB 3382' Aux Vases ss., top 3352' Spd. 4-8-53 EXTENSION TO GOLDENGATE CONSOL. POOL.

WHITE COUNTY

3S, 8E, Mill Shoals Twp.
21, NW SW NE. Calvert Drlg., Inc. #1 P. Camp. D&A 5-12-53 TD 3461' Ste. Genevieve ls., top 3361' Spd. 4-28-53 WN (Mill Shoals Pool).

3S, 9E, Burnt Prairie Twp.
27, 330' from S. line, 360' from W. line, SW SW NW. Clark & Clark #1 J. H. Lamont. D&A 5-12-53 TD 3421' Ste. Genevieve ls., top 3331' Spd. 3-23-53 Goldengate Consol. Pool.

3S, 10E, Gray Twp.
22, SW NE SE. P. O. Wall #7 O. Hatcher. D&A 6-2-53 TD1992' Pennsylvanian ss., top 1986' Spd. 10-26-52 Albion Consol. Pool.

22, NE SE SE. P. O. Wall #1 H. Robinson. D&A 6-2-53 TD 2554' Tar Springs ss., top 2533' Spd. 8-6-52 Albion Consol. Pool.

4S, 9E, Burnt Prairie Twp.
13, SW SW NW. Inland Prod., Inc. #1 I. Pearson. D&A 5-5-53 TD 3335' Ste. Genevieve ls., top 3228' Spd. 4-16-53 Centerville East Pool.

14, SE SW NE. McGuire & Vandenbark #3 I. Pearson. D&A 6-2-53 TD 3330' Ste. Genevieve ls., top 3247' Spd. 5-8-53 Centerville East Pool.

15, NE SE SE. Coy Oil Co. #1 A. J. Schumaker Comm. Drlg. 2215' 6-2-53 Spd. 5-27-53 WN (Sumpter West Pool).

23, NE NE SW. Toklan Producing Co. #1 F. Schumaker, Jr. D&A 5-26-53 TD 3375' St. Louis ls., top 3370' Spd. 4-17-53 WN (Sumpter West Pool).

29, SW NE NE. E. A. Obering #1 Schumaker Comm. Comp. 5-5-53 IP 25 BOP TD 3189' Aux Vases ss., top 3180' Spd. 3-21-53 Sumpter North Pool.

29, NE SW NE. E. A. Obering #2 F. W. Winter. D&A 5-5-53 TD 3381' Ste. Genevieve ls., top 3243' Spd. 4-16-53 Sumpter North Pool.

4S, 10E, Phillips Twp.
1, NE NW NE. Stanford #1 E. Strum. SD 6-2-53 Spd. 5-20-53 WN (Phillipstown Consol. Pool).

WHITE COUNTY (Continued)

4S, 10E, Phillips Twp.

11, SW SW SE. Felmont Oil Co. #1 J. H. Johnston. D&A 5-5-53 TD 3249' Ste. Genevieve ls., top 3091' Spd. 4-19-53 Crossville Pool.

12, SE SW SW. Whaley Oil, Inc. #1 J. H. Johnson. LOC 6-2-53 WN (Phillipstown Consol. Pool).

18, 900' from N. line, 355' from W. line, SE NE. Fox & Fox #1-A Rudolph-Williams Comm. Comp. 5-26-53 IP 48 BOP & 15 BW after fracture treatment. TD 3035' PB 3002' Cypress ss., top 2824' Spd. 4-10-53 Centerville East Pool.

4S, 14W, Phillips Twp.

17, 355' from N. line, 952' from W. line, NE NW. Texas #5 M. E. Glaze "E". Comp. 5-5-53 IP 31 BOP after fracture treatment. TD 2882' PB 2844' Aux Vases ss., top 2822' Spd. 3-31-53 New Harmony Consol. Pool.

18, SE SE NE. B. L. Rucker #1 E. B. Johnson. D&A 5-26-53 TD 3210' Ste. Genevieve ls., top 3096' Spd. 5-12-53 New Harmony Consol. Pool.

32, 330' from N. line, 565' from W. line, SE NW. V. R. Gallagher #2 Boultinghouse D&A 6-2-53 TD 2327' Tar Springs ss., top 2297' Spd. 5-16-53 New Harmony Consol. Pool.

32, NW NW SE. V. R. Gallagher #5 C. Hon. Comp. 6-2-53 IP 25 BOP TD 2690' PB 2612' Cypress ss., top 2602' Spd. 5-7-53 Shot 30 qts. New Harmony Consol. Pool.

5S, 9E, Carmi Twp.

20, SE NW SE. J. H. Miskell et al #1 Lichtenberger. D&A 6-2-53 TD 3382' Ste. Genevieve ls., top 3211' Spd. 5-16-53 Trumbull Pool.

25, SW SE SE. Herndon Drlg. Co. #1 T. S. Land. Drlg. 1937' 6-2-53 Spd. 5-29-53 WN (Storms Pool).

5S, 10E, Hawthorne Twp.

7, NW SW NW. Rock Hill Oil Co. #1 A. Hooser. D&A (CDU) 6-2-53 Spd. 4-11-53 WF.

29, SE SW SE. C. E. Skiles #2 Stophlet. Comp. 5-19-53 IP 12½ BOP TD 2411' PB 2315' Waltersburg ss., top 2294' Spd. 4-22-53 Shot 15 qts. Epworth Consol. Pool.

5S, 14W, Hawthorne Twp.

29, SW NE SW. C. E. O'Neal #1 H. J. Alford. LOC 6-2-53 WN (New Harmony South Pool).

6S, 8E, Indian Creek Twp.

13, NW NW SE. E. I. Barker et al #1 M. Accord. Comp. 5-26-53 IP 325 BOP TD 3115' PB 2995' Aux Vases ss., top 2972' Spd. 4-30-53 Acidized 4500 gals. Iron Pool.

13, 380' from N. line, 330' from E. line, NE SW. C. E. Brehm - J. C. Powell #2-A E. Wilson. D&A 6-2-53 TD 2996' Aux Vases ss., top 2957' Spd. 5-21-53 Iron Pool.

WHITE COUNTY (Continued)

6S, 8E, Indian Creek Twp.

13, NW SW NE. D. B. Lesh #1 Robinson. Comp. 5-26-53 IP 25 BOP & 36 BW TD 3201' PB 3104' Lower Ohara & McClosky ls. Spd. 2-4-53 Iron Pool.

25, NE SW SW. Calvert Drlg., Inc. #1 G. W. Mobley Comm. Comp. 5-12-53 IP 70 BOP & 137 BW after fracture treatment. TD 3111' PB 2804' Tar Springs ss., Bethel ss. Spd. 3-3-53 Shot 30 qts. EXTENSION TO IRON POOL.

25, NW SE SW. Calvert Drlg., Inc. #1 Mobley-Greer Unit. Comp. 5-19-53 IP 70 BOP TD 3100' PB 2373' Tar Springs ss., top 2342' Spd. 3-19-53 Shot 8 qts. marbles. Iron Pool.

25, SW SE SW. Calvert Drlg., Inc. #2 Mobley-Greer Unit. D&A (SO) after fracture treatment. TD 3109' Ste. Genevieve ls., top 3010' Spd. 4-5-53 Acidized 500 gals. Iron Pool.

6S, 9E, Herald Prairie Twp.

13, NE NE SE. Fox & Fox #1 McCarty Hrs. "B". Comp. 6-2-53 IP 34 BOP after fracture treatment. TD 2924' PB 2922' Aux Vases ss., top 2915' Spd. 4-27-53 Shot 20 qts. Storms Pool.

6S, 10E, Emma Twp.

18, 380' from N. line, 330' from W. line, NW SW. Fox & Fox #1 McCarty Hrs. Comp. 5-26-53 IP 15 BOP & 7 BW after fracture treatment. TD 2950' PB 2935' Cypress & Aux Vases ss. Spd. 4-12-53 Storms Pool.

7S, 8E, Indian Creek Twp.

14, 330' from N. line, 375' from E. line, NW SE. J. D. Turner #1 Belt-McKenzie Comm. D&A 6-2-53 TD 3028' Ste. Genevieve ls., top 2882' Spd. 5-19-53 WN (Roland Pool).

7S, 9E, Herald Prairie Twp.

5, NW NE NW. C. E. Brehm #1 W. W. West. D&A (CDU) 6-2-53 Spd. 5-18-53 WN (Herald Consol. Pool).

7S, 10E, Emma Twp.

9, 430' from S. line, 990' from W. line, NE. Felmont Oil Corp. #1 W. M. Ford et al. Tstg. 6-2-53 Spd. 5-3-53 WN (Concord South Consol. Pool).

OLD WELLS REWORKED

CHRISTIAN COUNTY

15N, 1W, Mosquito Twp.

13, SE NW NW. A. Branyan #1 C. Scott. D&A (SO) 5-26-53 TD 2650' Trenton ls., top 2522' Acidized 500 gals. WF. Formerly D&A.

CLAY COUNTY

3N, 8E, Clay City Twp.

4, NE SW NW. Cullum & Lawhead (Was Magnolia) #1 Herdes (Was M. A. Drake). WOC 6-2-53 WN (Clay City Consol. Pool). Formerly D&A.

CLAY COUNTY (Continued)

3N, 8E, Clay City Twp.

20, NE NE NW. Nation Oil Co. (Was Sanders & Fye) #1 Hunley. Comp. 5-19-53 IP 25 BOP & 25 BW after fracture treatment. TD 3079' PB 2962' Aux Vases. ss. Clay City Consol. Pool. Formerly D&A.

EDWARDS COUNTY

1S, 10E, Albion Twp.

25, SE SE NE. Illinois Mid-Continent (Was O. Smith) #1 D. Bunting (Was #1 Smith). Comp. 5-19-53 IP 1 BOP & 15 BW after fracture treatment. TD 3234' PB 3100' Aux Vases ss. Albion Consol. Pool. Formerly D&A.

FAYETTE COUNTY

7N, 3E, Avena Twp.

4, 330' from N. line, 430' from W. line, SE SW. Carter Oil #21 H. Durbin. Comp. 5-26-53 IP 3 BOP & 6 BW. Paint Creek ss. TD 1578' Louden Pool. Fromerly a producer converted to gas input.

4, SE SE SW. Carter Oil #28 H. Durbin. Comp. 5-26-53 IP 6 BOP & 9 BW TD 1584' Cypress & Paint Creek ss. Shot 10 qts. Louden Pool. Formerly a producer converted to gas input.

HAMILTON COUNTY

5S, 6E, McLeansboro Twp.

34, 993' from S. line, 1000' from E. line, SE SE. Shell Oil #4 N. Porter. Comp. 5-5-53 IP 170 BOP TD 2959' PB 2763' Cypress ss., top 2730' Dale Consol. Pool. Formerly a producer.

6S, 6E, Twigg Twp.

12, 657' from N. line, 689' from E. line, NE NW. Shell Oil & Pure #2 J. E. Rawls. Comp. 5-5-53 IP 10 BOP & 1 BW after fracture treatment. TD 3062' PB 2972' Bethel ss. Dale Consol. Pool. Formerly a producer.

12, SE SE NW. Shell & Pure #5 J. E. Rawls. Comp. 5-5-53 IP 4 BOP & 3 BW after fracture treatment. TD 3061' PB 2944' Bethel ss. Dale Consol. Pool. Formerly a producer.

JASPER COUNTY

5N, 10E, Fox Twp.

7, 330' from S. line, 990' from E. line, Frac. W½. Shulman Bros. #3 A. King. Comp. 6-2-53 IP 65 BOP & 14 BW after fracture treatment. TD 2894' Aux Vases ss., Rosiclare ss. Clay City Consol. Pool. Formerly a producer.

6N, 10E, Fox Twp.

31, NE NE SE. Cullum & Lawhead (Was O. O. Bordon) #1 B. Mattingly. Tstg. 6-2-53 WN (Clay City Consol. Pool). Formerly D&A.

JEFFERSON COUNTY

4S, 4E, Moore's Prairie Twp.

16, NE NE SW. Fox & Fox (Was Bolin & Appleby) #1 R. Lankfort. Tstg. 6-2-53 WF. Formerly D&A.

WASHINGTON COUNTY

1N, 1W, Irvington Twp.
34, SW SW SE. Dale Hopkins (Was Gulf) #1 Grathwahl. MIRT 6-2-53 WN (Irvington Pool). Formerly D&A.

WAYNE COUNTY

1N, 9E, Mount Erie Twp.
22, SW NW SE. Don Slape Drlg. Co. (Was P. Fulk) #1 A. Eichmann. Tstg. 6-2-53 WN (Maple Grove Consol. Pool). Formerly D&A.

1S, 6E, Berry Twp.
14, SE NW NW. W. J. Pearson #1 D. Bass (Was Watkins Drlg. Co. #1 Fansler). Comp. 5-19-53 IP 25 BOP & 23 BW after fracture treatment. TD 3048' PB 3046' Aux Vases ss. Johnsonville South Pool. Formerly D&A.

1S, 7E, Lamard Twp.
14, 330' from S. line, 259' from W. line, SW NW. F. Strickland #1 R. Taylor. Comp. 5-5-53 IP 18 BOP after fracture treatment. TD 3132' Aux Vases ss. Clay City Consol. Pool. Formerly a producer.

1S, 8E, Jasper Twp.
22, SE NE SW. Bell Bros. #1 L. E. Borah. Comp. 6-2-53 IP 190 BOP after fracture treatment. TD 3205' PB 3112' Aux Vases ss., top 3086' Clay City Consol. Pool. Formerly a producer.

33, SW SW SW. Nation Oil Co. #1 C. R. Weaver. Comp. 5-26-53 IP 67 BOP after fracture treatment. TD 3327' PB 3200' Aux Vases ss. Clay City Consol. Pool Formerly D&A.

2S, 8E, Barnhill Twp.
28, S½ SE NE. P. Fulk (Was Robinson & Puckett) #1 B. F. Cunningham. Comp. 6-2-53 IP 42 BOP & 30 BW after fracture treatment. TD 3450' PB 3290' Aux Vases ss. top 3248' Barnhill Pool. Formerly D&A.

WHITE COUNTY

4S, 10E, Phillips Twp.
26, 330' from N. line, 345' from W. line, NE NE. Moss & Wilson (Was Burr Lambert) #1 M. Cowling. D&A 6-2-53 after fracture treatment. TD 3108' Phillipstown Consol. Pool. Formerly D&A.

WINNEBAGO COUNTY

44N, 2E, Rockford Twp.
24, SW NW NW. Ivan A. Seele et al #1 Seele. SD 2350' 6-2-53 WF. Formerly a junked hole.

ERRATA

CHRISTIAN COUNTY

13N, 1E, Assumption Twp.
20, 350' from N. line, 330' from E. line, SE NE. Welker Oil #1 Dave Meyers, completed on page 23 of the April Drilling Report with an IP 49 BOF after fracture treatment, should have read IP 409 BOF.

PRODUCING WELLS PLUGGED - APRIL 21 to MAY 24, 1953*

Data furnished by Department of Mines and Minerals, Springfield, Illinois.

Company	Farm and Well Number	Location	Total Depth in Feet	Date Plugged	Pool Name
		CLARK COUNTY			
Forest Oil Corp.	E. Blankenbecker #5	10' SL, 125' WL, NE SW SW, 26-9N-14W	650	2-5-53	Johnson South
" " "	Z. E. Brant #11	60' SL, 20' WL, NE NW SW, 26-9N-14W	625	4-4-53	" "
" " "	R.E. Deverick #2	190' NL, 175' EL, NW SW SW, 26-9N-14W	637	1-27-53	" "
" " "	" " " #6	60' NL, 160' EL, SW SW SW, 26-9N-14W	645	2-2-53	" "
" " "	" " " #7	160' NL, 150' WL, SW SW, 26-9N-14W	586	5-2-53	" "
" " "	" " " #8	160' NL, 175' WL, SW SW, 26-9N-14W	623	4-27-53	" "
" " "	L.J. McFarling #4	130' SL, 200' WL, NW NE SE, 27-9N-14W	620	4-11-53	" "
" " "	" " " #5	140' SL, 250' WL, NW NE SE, 27-9N-14W	602	4-16-53	" "
" " "	L. McFarling #7	215' NL, 210' WL, NE SE, 27-9N-14W	645	4-3-53	" "
" " "	F. & H. Partlow #3	180' NL, 180' WL, SW NE SE, 27-9N-14W	550	4-23-53	" "
" " "	" " " " #4	230' NL, 180' WL, SW NE SE, 27-9N-14W	594	5-1-53	" "
" " "	M. Partlow #8	200' SL, 60' EL, NE NE, 34-9N-14W	630	4-9-53	" "
" " "	" " #11	310' SL, 210' WL, NW NE NE, 34-9N-14W	511	2-2-53	" "
" " "	" " #32	330' SL, 100' WL, SE SE SE, 27-9N-14W	616	4-17-53	" "
" " "	" " #37	30' SL, 25' EL, NW NW NW, 35-9N-14W	642	4-1-53	" "
" " "	" " #43	380' NL, 10' EL, NW NE NE, 34-9N-14W	618	1-27-53	" "
		CRAWFORD COUNTY			
Tide Water Assoc.	R.M. Clark #8	240' SL, 670' WL, NE SW, 18-7N-13W	931	5-6-53	Main
Ohio Oil Co.	Brubaker & Prier Fee #3	170' SL, 200' EL, NE SE, 22-6N-13W	990	4-17-53	"
" " "	" " " " #7	420' SL, 560' EL, NE SE, 22-6N-13W	978	4-23-53	"
" " "	A. R. Smith #13	180' NL, 200' EL, SE SE, 22-6N-13W	975	5-12-53	"
" " "	" " " #20	610' SL, 180' EL, NW SE, 22-6N-13W	974	4-30-53	"

* Includes some wells plugged earlier but not previously reported.

PRODUCING WELLS PLUGGED - APRIL 21 to MAY 24, 1953 (Continued)

Company	Farm and Well Number	Location	Total Depth in Feet	Date Plugged	Pool Name
		CRAWFORD COUNTY (Continued)			
Ohio Oil Co.	J. Lefrois #1	160' SL, 200' WL, NW NW SW, 23-6N-13W	992	4-16-53	Main
" " "	" " #5	460' SL, 240' WL, NW SW, 23-6N-13W	985	4-21-53	"
" " "	" " #8	230' SL, 460' WL, NW SW, 23-6N-13W	950	4-30-53	"
" " "	L.C. McColpin a/c 2 #7	180' NL, 200' WL, SW SW, 23-6N-13W	958	5-5-53	"
" " "	G. B. Walker #10	650' NL, 180' EL, SW NE, 27-6N-13W	968	5-13-53	"
Midwest Drlg. & Dev. Co.	John Smith #1	200' NL, 200' WL, NW SW, 36-8N-13W	967	5-18-53	"
		CUMBERLAND COUNTY			
Forest Oil Corp.	H. David #2	180' SL, 70' EL, NE NW NW, 7-10N-11E	416	4-27-53	Siggins
" " "	" " #3	100' NL, 70' EL, NW NW, 7-10N-11E	422	4-22-53	"
" " "	" " #5	50' SL, 70' EL, NW NE NW, 7-10N-11E	434	4-17-53	"
" " "	" " #8	150' SL, 300' WL, NW NE NW, 7-10N-11E	437	4-24-53	"
		EDGAR COUNTY			
Nat'l. Assoc. Pet. Co.	W. I. Maddock #1 AX	330' SL, 380' WL, SW, 36-13N-11W	777	5-1-53	Elbridge
Nat'l. Assoc. Pet. Co.	W. I. Maddock #1B	NE NE SE, 2-12N-11W	955	4-30-53	"
Nat'l. Assoc. Pet. Co.	W. I. Maddock #4 B	SW SE SE, 2-12N-11W	946	5-1-53	"
M.L. Livengood & Cooksey	Louis Brinkerhoff #1-B	NW NE NW, 10-13N-13W	468	4-27-53	Dudley
		EFFINGHAM COUNTY			
M.H. Richardson	Roy Lilly #1-A	NE NE NE, 18-8N-4E	1590	5-1-53	Louden
		FAYETTE COUNTY			
R. L. Robbins	T. T. Cox #1	SE NE NE, 16-4N-1W	1408	5-2-53	Patoka West
		HAMILTON COUNTY			
Ora A. Oldfield	A. Thackery #1	SE NW NE, 22-4S-7E	3326	5-18-53	Bungay Cons.
Gulf Ref. Co.	O. Black #1	NW NE NE, 3-7S-5E	3505	4-24-53	Dale Cons.
Texas Co.	G. G. Edwards #9	NW SE NE, 3-6S-6E	3047	4-23-53	" "
" "	N. Howell #2	NW NE SW, 3-6S-6E	3077	4-25-53	" "
Atlas Drlg. Co.	Eva Short #1	NE SE SW, 12-6S-6E	3086	5-27-53	" "
Slivka & Son	Johnson Comm. #1	SE NW NE, 27-6S-6E	3116	1-21-52	Walpole

PRODUCING WELLS PLUGGED - APRIL 21 to MAY 24, 1953 (Continued)

Company	Farm and Well Number	Location	Total Depth in Feet	Date Plugged	Pool Name
		JASPER COUNTY			
John M. Zanetis	Lester Payne #2	330' NL, 660' WL, S½ Frac. SW, 18-7N-11E	2468	2-18-52	Hunt City S.
Felix Jablonski	F. R. Spraul #1	C NE SE, 18-5N-10E	2834	4-29-53	Clay City Con.
		JEFFERSON COUNTY			
W.C. McBride, Inc.	McMillon #1	NW NW SW, 36-2S-1E	2005	5-10-53	Woodlawn
S.C. Yingling & First Nat'l. Pet. Tr.	McMillon #2	SE NW SW, 36-2S-1E	1979	5-18-53	"
		LAWRENCE COUNTY			
Ohio Oil Co.	S. N. Cooper a/c 1 #3	230' SL, 700' EL, NE SW, 5-3N-12W	1053	4-17-53	Lawrence
" " "	" " " " " #36	90' NL, 40' WL, NE SW, 5-3N-12W	995	5-21-53	"
" " "	" " " " " #37	520' NL, 10' WL, NE SW, 5-3N-12W	980	5-11-53	"
" " "	" " " " " #38	600' NL, 500' WL, NE SW, 5-3N-12W	940	4-22-53	"
" " "	S. M. Eshelman #17	360' SL, 320' WL, SW NE, 5-3N-12W	1697	4-30-53	"
" " "	S. Newell #1	220' SL, 220' WL, SE SW, 5-3N-12W	942	4-27-53	"
" " "	" " #8	210' NL, 1100' EL, SE SW, 5-3N-12W	939	4-21-53	"
" " "	S. Booe #47	10' SL, 1350' WL, SW NE, 8-3N-12W	1327	5-12-53	"
		MADISON COUNTY			
Shell Oil Co.	L. S. Faires "A" #1	SW SW SE, 27-3N-6W	2337	5-18-53	St. Jacob
" " "	" " " #3	318' NL, 322' EL, NE SW SE, 27-3N-6W	2312	5-14-53	" "
		MARION COUNTY			
E. J. Ruwaldt	Mason #1	NW NW NE, 18-3N-1E	1442	4-24-53	Fairman
Sohio Pet. & Adams Oil & Gas Rosiclare Unit	#1, Wasem #A-8	100' SL, 220' WL, SE NW, 28-4N-1E	1618	4-28-53	Patoka
Sohio Pet. & Adams Oil & Gas	Pugh #8	SE SW NE, 29-4N-1E	1583	4-24-53	"
		RICHLAND COUNTY			
Calvert Drlg. Co.	E. Totten #1	SE NE NE, 33-3N-14W	3119	5-12-53	Parkersburg Cons.
		ST. CLAIR COUNTY			
Unknown	Dyroff #G	Prairie Dupont Commons & City of Dupo, 1N-10W	500	4-8-53	Dupo
Unknown	Hall & Weihl #C	Prairie Dupont Commons & Dupo, 1N-10W	500	4-20-53	"

PRODUCING WELLS PLUGGED - APRIL 21 to MAY 24, 1953 (Continued)

Company	Farm and Well Number	Location	Total Depth in Feet	Date Plugged	Pool Name
		ST. CLAIR COUNTY (Continued)			
Unknown	Hall & Weihl #D	Prairie Dupont & Dupo 1N-10W	500	4-21-53	Dupo
		WABASH COUNTY			
E.T. Robinson (Smokey Oil Co.)	B. Kennard #1	NW NW SE, 9-2S-13W	2436	3-9-53	New Harmony Cons.
Atlas Supply Co.	Charles Coe #1	80' NL, 480' EL, NE NW, 16-2S-13W	1830	2-11-52	" "
Ill. Mid-Continent	Emma Fifer #1	SE NW SW, 8-2S-13W	2618	4-22-53	" "
		WAYNE COUNTY			
Johnston Drlg.	Mathews #1	SW SE SE, 8-2S-9E	3430	5-20-53	Goldengate W.
N. V. Duncan	Skelton #1	652' NL, 332' EL, NE NE, 32-2N-8E	3039	5-5-53	Clay City Con.
Horn & Faulkner	Smyser #1	SW SE NW, 26-1S-7E	3306	2-23-53	" " "
Ill. Mid-Continent	H. Hart #1	NE SW NE, 22-2S-9E	3390	4-24-53	Ellery Cons.
		WHITE COUNTY			
W. C. McBride, Inc.	Truscott #1	SE NE SW, 28-5S-14W	3119	4-20-53	New Harmony South

DRY HOLES PLUGGED - APRIL 21 to MAY 24, 1953*

Company	Farm and Well Number	Location	Total Depth in Feet	Date Plugged	Wildcat or Pool Name
		CHRISTIAN COUNTY			
Theo Myers	Willard L. Colbrook #1	E½ SW NE, 13-11N-4W	2155	5-23-53	Wildcat
Clifford Perardi	Margaret T. Crawford Est. #1	SW SE SE, 15-15N-2W	920	4-17-53	Mt. Auburn
		CLARK COUNTY			
J. A. Hill	Blankenbecker #1	NW SE NW, 14-9N-13W	1600	4-26-53	Wildcat
Walter W. Henigman	Virginia Wilhoit #1	215' SL, 600' WL, NW SE, 18-11N-13W	600	4-27-53	"
Ralph Bennett	Hubert Bennett #1	NE SE SE, 13-9N-14W	546	4-29-53	Martinsville
Grant Gallatin	Alice Mathes #5	NW SE NW, 1-11N-14W	467	5-2-53	Westfield E.
		CLAY COUNTY			
Superior Oil Co.,	Edgar Baity #1	SE SE SW, 14-2N-5E	3022	5-5-53	Wildcat
		CLINTON COUNTY			
James G. Brown	Worthman #1	S½ SW SE, 27-3N-1W	2866	5-16-53	Wildcat
Dittmeier & Eisenstein	Frohn #1	SW NE SE, 9-1N-5	2155	5-1-53	"
T. C. Teter	Lampen #2	SW NW NW, 16-1N-2W	1106	5-21-53	Posey
Schiermann & Imming	Bergman #3	330' SL, 350' EL, NE NE, 13-1N-4W	986	5-7-53	Bartelso W.
Arnold Wilson	Schroer #1	400' NL, 400' EL NE NW, 11-2N-3W	1055	4-18-53	Carlyle
Edgar Smith	Seiffert #3	SE NW SE, 24-3N-3W	1180	5-17-53	Carlyle N.
		COLES COUNTY			
Wm. A. Fullenkamp	Meyers #1	SW SW SE, 4-12N-10E	940	4-17-53	Wildcat
		CRAWFORD COUNTY			
Midwest Drlg. & Dev. Co.	G. Granby #2	NW SE NW, 36-8N-13W	1005	5-19-53	Main
S. B. Griffith	J. W. Bailey #1	NW SE NW, 28-6N-13W	1014	5-16-53	"
George F. Johnson	C. Beabout #2	NE NW NE, 36-8N-13W	983	11-18-52	"
Walter Payne	Frank Kamplain #1	SW NW NW, 2-5N-12W	1145	5-8-53	Chapman
Ford Oil Co.	Annie Wiman #1	SE SW NW, 26-8N-14W	797	4-22-53	Bellair
John Beadleston	Victor Baker #1	NW NW NE, 35-8N-14W	745	4-21-53	"
		CUMBERLAND COUNTY			
A. J. Slagter, Jr.,	Chas. Layton #1	SE SE SE, 20-10N-8E	3900	11-14-52	Wildcat
		EDGAR COUNTY			
M. Luther Livengood	Robert A. Stoneburner #3	SE SW NE, 3-13N-13W	1348	4-15-53	Dudley
		EDWARDS COUNTY			
B. L. Rucker	Hugh C. Tait #1	NE SE SE, 3302S-10E	3377	4-29-53	Wildcat

* Includes some wells plugged earlier but not previously reported.

DRY HOLES PLUGGED - APRIL 21 to May 24, 1953 (Continued)

Company	Farm and Well Number	Location	Total Depth in Feet	Date Plugged	Wildcat or Pool Name
		EDWARDS COUNTY (Continued)			
Herndon Drlg. Co.	J. R. Collins #1	SW SW SW, 2-2S-10E	3359	5-11-53	Wildcat.
Aurora Gasoline Co.	Curt Cullison #1	SW SW SW, 27-2S-10E	3330	5-10-53	Ellery East
Clark & Clark	Earl Sutton #1	SW NW SE, 33-2S-10E	3345	5-20-53	Ellery South
Alva C. Davis	Fooks #1-A	990' NL, 990' WL, Frac. NW, 6-2S-11E	3175	5-15-53	Albion Cons.
Ill. Mid-Continent Co.	John Fewkes #1	SW SE NE, 36-1S-10E	3324	5-17-53	" "
		EFFINGHAM COUNTY			
Vincent R. Trabucco	Lilly-Trabucco #1	330' NL, 350' EL, SE NE, 18-8N-4E	2024	4-25-53	Louden
		FAYETTE COUNTY			
M. Partlow & C.R. Cochonour	John Cox #1	NW SW SW, 15-4N-1W	1436	5-6-53	Wildcat.
		FRANKLIN COUNTY			
Murvin & Steber	H. Messner #1	SW NW SW, 17-7S-4E	3151	5-24-53	Wildcat
Calvert Drlg.	Zeigler Coal Co. #2	52' SL, 200' EL, NW SW, 19-7S-2E	2824	4-27-53	"
		GALLATIN COUNTY			
Affeld Oil Co.	Harry Utley et al #1	370' NL, 330' EL, NE SW, 27-7S-8E	2175	4-19-53	Omaha
T. M. Pruett	Chas. Mausey #1	SW SE NE, 7-8S-8E	2576	5-8-53	Omaha South
		HAMILTON COUNTY			
Stewart Oil Co.	John Williams Hrs. #1	NE SE SW, 10-6S-6E	3315	5-12-53	Wildcat
Waller J. McGlasson	Richard Johnson #5	SE NE SW, 8-7S-5E	3338	4-7-53	Cantrell So.
Calvert Drlg., Inc.	Forrest Wood #1	SW NE SW, 4-6S-7E	3360	5-21-53	Wildcat
		JACKSON COUNTY			
Geo. P. Schneider & G. A. Schneider	Ed. Theis #1	400' NL, 360' WL, NE, 10-7S-4W	800	5-9-53	Wildcat
		JASPER COUNTY			
John M. Zanetis	Moore #1 B	S½ SE NW, 13-5N-9E	3009	5-19-53	Clay City Con.
		JEFFERSON COUNTY			
Waller J. McGlassen	M.E. Leffler #1	SW NE SW, 35-2S-2E	2616	5-2-53	Wildcat
Bruer-Robinson Oil Co.	Kasten et al #1	NE SE SE, 4-1S-1E	2362	5-21-53	Cravat
G. Cullum & D.P. Lawhead	Whitson #B1	E NE NE, 20-1S-3E	2739	11-15-52	Reservoir
Theo. D. Glass	Pfeiffer #1	NE NE SE, 20-1S-3E	2712	5-11-53	"
Fletcher F. Farrer	Willmore Comm. #1	SE NW SW, 27-3S-3E	2757	5-9-53	King

DRY HOLES PLUGGED - APRIL 21 to MAY 24, 1953 (Continued)

Company	Farm and Well Number	Location	Total Depth in Feet	Date Plugged	Wildcat or Pool Name
		LAWRENCE COUNTY			
E.B. Martindale	Brines Hrs. #1	NW NW NE, 30-2N-13W	2170	4-28-53	Wildcat
Howje-Kim Oil Co.	R.L. Marsh #2	NW NW NW, 19-2N-11W	1530	5-11-53	"
C. S. Higgins	Ramond Couch #1	SE NE NE, 23-2N-13W	2565	4-22-53	"
Perry Fulk	John Griesemer #1	SW NE SW, 1-2N-13W	2410	10-3-52	Ruark W. Con.
E. O. Lurker	Whitson #2	SW NE NE, 28-5N-11W	950	5-21-53	Birds
Harold Brinkley	A. Hershey #1-A	370' NL, 970' WL, SW SE, 27-2N-12W	2037	5-23-53	Allendale
Davis Lambert	Wm. J. Heath #1 Comm.	SW SE SW, 19-3N-12W	2006	5-20-53	Lawrence
		MACON COUNTY			
Sun Oil Co.	Fred Johner #1	NW NW NE, 1-15N-1E	2236	5-4-53	Wildcat
		MACOUPIN COUNTY			
S.B. Schenk & Clark & Nye	Harry Senaldi #1	320' NL, 500' EL, SE, 34-7N-6W	1747	4-16-53	Wildcat
Dale E. Lambert	Oscar McLin #1	100' NL, 100' EL, SE SW, 20-10N-7W	493	4-30-53	Carlinville North
		MADISON COUNTY			
Ferdinand Suhre	Brandt #2	E½ NW NE, 6-5N-6W	610	4-1-53	Wildcat
" "	" #3	613' NL, 761' EL, W½ NE Frac., 6-5N-6W	580	4-20-53	"
Thomas S. Doran	Widmer #1	SW SE SW, 5-3N-5W	2114	5-4-53	"
Robert Hurst	Chas. Vogelbacker #1	NW NW SE, 30-4N-6W	1200	3-19-52	"
Joseph Kesl, Jr.	Wm. Albrecht #8	420' SL, 350' EL, NE NE, 30-6S-6W	593	5-23-53	Livingston
" " "	Fred Engelke #5	335' NL, 270' WL, SW SW, 20-6N-6W	574	5-6-53	"
		MARION COUNTY			
Waller J. McGlasson	Gerrish Hrs. #2	NW SE NE, 8-3N-1E	1714	4-27-53	Wildcat
Ryan Oil Co.	H. O. Carter #1	NW NW NE, 19-4N-1E	1801	4-23-53	"
Howard L. Cooper	Adams #1	NE SE NW, 3-1N-1E	3425	4-23-53	Raccoon Lake
		MONTGOMERY COUNTY			
Nat'l. Assoc. Pet. Co.	Edward T. McDavid #1	SW SW SW, 7-8N-3W	2304	4-26-53	Wildcat
Edward Lee Wirth	McNaughton #1	NW NW NW, 14-10N-4W	640	5-19-53	"
" " "	Kerr #1	SW SW SW, 22-10N-4W	620	4-20-53	Raymond East
A.E. DeFratis	C.W. Keune #2	336' NL, 659' WL, NW, 32-8N-5W	711	4-23-53	Mt. Olive
		PERRY COUNTY			
Artnell Co.	Hood #1	340' SL, 330' WL, NW SW, 18-4S-4W	2656	5-25-53	Wildcat
George Zicos	Alva Eater #1	SE SW SW, 11-4S-1W	1254	3-19-52	"

DRY HOLES PLUGGED - APRIL 21 to MAY 24, 1953 (Continued)

Company	Farm and Well Number	Location	Total Depth in Feet	Date Plugged	Wildcat or Pool Name
		PERRY COUNTY (Continued)			
Theodore G. Glass	Newborn & George #1	380' NL, 330' WL, SE NE, 23-4S-1W	1167	5-21-53	Tamaroa
		RANDOLPH COUNTY			
Jet Oil Co.	Slaven #2	SE NW NE, 20-4S-5W	907	5-1-53	Tilden
		RICHLAND COUNTY			
George & Wrather	Wilber Dowty #1	SW SW SE, 23-3N-14W	3181	4-12-53	Wildcat
J. W. Rudy	A. K. Scherer #1	NE NE SE, 7-3N-11E	3274	5-19-53	"
Perry Fulk	Schwartz-Diesser Comm. #1	NE NE NW, 36-4N-9E	2610	5-7-53	Clay City Con.
		ST. CLAIR COUNTY			
T. C. Teter	L. O. Harms #1	SE SW NW, 31-2N-6W	2562	4-21-53	Wildcat
		SALINE COUNTY			
Dave Rotstein	Harrelson #1	SW SW SE, 12-8S-7E	3006	10-25-52	Wildcat
George Schoonmaker	Joe Bashman #1	N½ SE SW, 34-8S-6E	2788	4-27-53	Harrisburg Gas
		VERMILION COUNTY			
Allen P. Lucht	Everett Miller #1	SW NE SE, 12-17N-13W	2515	5-14-53	Wildcat
		WABASH COUNTY			
Hayes Drlg. Co.	Anna Ankenbrandt #2	NW NE SW, 14-1S-14W	2990	5-22-53	Lexington N.
Columbus Explor. Co.	J.L. Hamilton #1	NE NW SE, 4-1S-13W	1746	4-26-53	Wildcat
Calvert Drlg., Inc.	Price, Frick Unit #1	NE NW SE, 24-1N-13W	1730	5-24-53	Allendale.
Harold Brinkley	Sarah Compton Comm. #1	SW SW NW, 12-1N-12W	2288	5-5-53	"
Columbus Explor. Co.	Benard Seitz #1	SW SW NE, 33-1N-13W	1912	5-11-53	New Harmony Cons.
Hartman & Jordan	N. E. Stoltz #1	SE SW SW, 21-1N-13W	2519	5-1-53	Lancaster S.
		WASHINGTON COUNTY			
Eddie M. Self	Herman Jahnke #1	NW NW NE, 34-3S-2W	1302	3-18-52	Wildcat
Walter Duncan	Henry Williams #1	SW SW SE, 12-3S-4W	2749	5-24-53	"
Hopkins Drlg. Co.	R. Keelling #1	NW SE SW, 34-1N-1W	1554	4-17-53	"
Dale Hopkins	Kult #1	NE NE SW, 35-2S-2W	1468	5-7-53	"
Inland Oil Co.	Jankowski #2	SE NE SW, 33-2S-2W	1456	5-8-53	Beaucoup So.
		WAYNE COUNTY			
W. H. Bears	O. Grove #1	NW SW SE, 27-1N-8E	3085	5-10-53	Clay City Con.
Pure Oil Co.	C.L. Curry B #1	325' SL, 375' WL, SW NW, 7-1S-8E	3186	4-25-53	" " "

DRY HOLES PLUGGED - APRIL 21 to MAY 24, 1953 (Continued)

Company	Farm and Well Number	Location	Total Depth in Pool	Date Plugged	Wildcat or Pool Name
		WAYNE COUNTY (Continued)			
Fred Bertram & Szepelak	Clarence Scott #4	1320' SL, 990' EL, SE, 12-1S-7E	3209	5-2-53	Clay City Con.
Nation Oil Co.	Earl Adams #1	NW NW SE, 26-1S-8E	3285	4-15-53	" " "
Floyd & Henson	Brach "B" #1	SE SE NW, 33-1N-7E	3237	5-4-53	" " "
Roy Pledger	J. Linn Harris et al #1	NW NW SE, 3-3S-8E	3507	4-16-53	Barnhill
William D. Griffin	J. B. Smith #1	SW NW NW, 27-1S-7E	3277	5-18-53	Wildcat
Perrine & Perrine	Harris #1	SW NW SW, 8-1S-7E	3350	5-15-53	"
Ill. Mid-Continent Co.	Morris Johnson "B" #1	SW NE SE, 13-2S-9E	3430	5-12-53	"
Aurora Gasoline Co.	Jessie Windland Taylor #1	NW SE NE, 12-1N-8E	3210	5-3-53	Clay City Con.
		WHITE COUNTY			
Toklan Production Co.	Fred Schumaker, Jr. #1	NE NE SW, 23-4S-9E	3376	5-5-53	Wildcat
Wayne Misener Drlg. Co.	John Fields Est. #1	NW SW SE, 21-5S-8E	3421	4-20-53	"
Calvert Drlg., Inc.	Pearl Camp #1	NW SW NE, 21-3S-8E	3461	5-9-53	"
Rock Hill Oil Co.	Arch Hooser #1	NW SW NW, 7-5S-10E	3442	4-25-53	"
Felmont Oil Corp.	John H. Johnston #1	SW SW SE, 11-4S-10E	3248	4-29-53	Crossville
McGuire & Vandenbark	I. Pearson #3	SE SW NE, 14-4S-9E	3329	5-21-53	Centerville E.
Inland Producers, Inc.	I. Pearson #1	SW SW NW, 13-4S-9E	3335	4-30-53	" "
E. A. Obering	Fred W. Winter #2	NE SW NE, 29-4S-9E	3375	4-30-53	Sumpter North
Victor R. Gallagher	Boultinghouse Unit #2	330' NL, 565' WL, SE NW, 32-4S-14W	2326	5-25-53	New Harmony Cons.
B. L. Rucker	E. B. Johnson #1	SE SE NE, 18-4S-14W	3204	5-24-53	" "
Skiles Oil Corp.	John Brown #1-B	365' NL, 330' EL, SW NW, 29-4S-14W	3060	10-20-52	" "
Clark & Clark	J. H. Lamont #1	330' SL, 360' WL, SW NW, 27-3S-9E	3421	4-23-53	Goldengate Cons.
		WILLIAMSON COUNTY			
Carolyn Oil Co.	Throgmorton #1	NE SE NW, 29-10S-2E	2030	5-22-53	Wildcat

Alphabetical List of Oil and Gas Pools

June 2, 1953

Pools Discovered Before January 1, 1937

Pool: County	Twp.	Range
Allendale: Wabash, Lawrence	1-2N	11-13W
Allison-Weger: Crawford	5N	11-12W
Ava-Campbell Hill (a): Jackson	7S	4W
Ayers (a) (gas): Bond	6N	3W
Bartelso: Clinton	1-2N	3W
Bellair: Crawford, Jasper	8N	14W
Birds: Crawford, Lawrence	5N	10-11W
Brown: Marion	1N	1E
Carlinville (b): Macoupin	9N	7W
Carlyle: Clinton	2N	3W
Casey: Clark	10-11N	14W
Chapman: Crawford	5-6N	12W
Collinsville (a): Madison	3N	8W
Colmar-Plymouth: Hancock, McDonough	4N	4-5W
Dupo: St. Clair	1S-1N	10W
Flat Rock: Crawford	5-6N	11-12W
Frogtown (b): Clinton	2N	3-4W
Gillespie-Benld (a) (gas): Macoupin	8N	6W
Gillespie-Wyen: Macoupin	8N	6W
Greenville (a) (gas): Bond	5N	3W
Jacksonville (a) (gas): Morgan	15N	9W
Johnson North: Clark	9-10N	13-14W
Johnson South: Clark	9N	14W
Junction City: Marion	2N	1E
Langewisch-Kuester (b): Marion	1N	1E
Lawrence: Lawrence, Crawford	2-5N	11-13W
Litchfield (b): Montgomery	8-9N	5W
Main: Crawford	5-8N	12-14W
Martinsville: Clark	9-10N	13-14W
New Hebron: Crawford	6N	12W
Parker: Crawford	5N	12W
Pittsfield (a) (gas): Pike	5S	4-5W
St. Francisville: Lawrence	2N	11W
Sandoval: Marion	2N	1E
Siggins: Cumberland, Clark	10-11N	10,11E,14W
Spanish Needle Creek (a) (gas): Macoupin	9N	7W
Sparta (a) (gas): Randolph	4-5S	5-6W
Staunton (a) (gas): Macoupin	7N	7W
Swearingen (a) (gas): Crawford	6N	11W
Wamac: Clinton, Marion, Washington	1N	1E-1W
Warrenton-Borton: Edgar, Coles	13-14N	14W
Waterloo (a): Monroe	1-2S	10W
Westfield: Clark, Coles	11-12N	11E-14W
York (b): Cumberland	9N	10-11E

Pools Discovered Since January 1, 1937

Ab Lake: Gallatin	8S	10E
Ab Lake West (a): Gallatin	8S	10E
Aden Consolidated: Wayne, Hamilton	2-3S	7E
Aden North (c): Wayne	2-3S	7E
Aden South: Hamilton	3S	7E
Akin: Franklin	6S	4E
Akin West: Franklin	6S	4E
Albion Consolidated: Edwards, White	1-3S	10,11E,14W
Albion East: Edwards	2S	14W
Albion North (c): Edwards	1S	11E
Alma: Marion	4N	2E
Amity: Richland	4N	14W
Assumption: Christian	13N	1E
Assumption North: Christian	13N	1E
Assumption South: Christian	12N	1E
Barnhill: Wayne	2-3S	8E
Barnhill East (c): Wayne	2S	9E
Bartelso East: Clinton	1N	3W

Pool: County	Twp.	Range
Bartelso South: Clinton	1N	3W
Bartelso West: Clinton	1N	3-4W
Beaucoup: Washington	2S	2W
Beaucoup South: Washington	2S	2W
Beaver Creek: Bond, Clinton	3-4N	2-3W
Beaver Creek North: Bond	4N	3W
Beaver Creek South: Clinton	3N	2-3W
Belle Prairie: Hamilton	4S	6E
Belle Rive: Jefferson	3S	4E
Bellmont: Wabash	1S	13-14W
Beman: Lawrence	3N	11W
Beman East: Lawrence	3N	10W
Bend (c): White	5S	14W
Bennington (c): Edwards, Wayne	1N	9-10E
Bennington South (a): Edwards	1N	10E
Benton: Franklin	6S	2-3E
Benton North: Franklin	5-6S	2E
Berryville Consolidated: Wabash, Edwards	1-2N	14W
Bessie: Franklin	6S	3E
Bible Grove Consolidated (c): Clay, Effingham	4-6N	6-7E
Bible Grove East (c): Clay	5N	7E
Bible Grove North: Effingham	6N	7E
Bible Grove South: Clay	5N	7E
Black River: White	4S	13W
Blairsville (c): Hamilton	4S	7E
Blairsville West: Hamilton	4S	7E
Bogota: Jasper	6N	9E
Bogota North (a): Jasper	6N	9E
Bogota South: Jasper	5-6N	9E
Bone Gap Consolidated: Edwards	1S	10,11E,14W
Bone Gap East: Edwards	1S	14W
Bone Gap South (c): Edwards	1S	14W
Bonpas (c): Richland	2-3N	14W
Bonpas West (c): Richland	2N	14W
Boos (c): Jasper	6N	10E
Boos East (c): Jasper	6N	10E
Boos North (c): Jasper	6N	10E
Boulder: Clinton	2-3N	2W
Boyd: Jefferson	1S	1-2E
Boyleston Consolidated (c): Wayne	1-2S	6-7E
Broughton: Hamilton	6S	7E
Broughton South (a): Saline	7S	7E
Browns: Edwards, Wabash	1-2S	14W
Browns East: Wabash	2S	14W
Browns South: Edwards	2S	14W
Brownsville (c): White	5-6S	8-9E
Bungay Consolidated: Hamilton	4S	7E
Burnt Prairie (c): White	3S	9E
Burnt Prairie South: White	4S	9E
Calhoun Central (a): Richland	2N	10E
Calhoun Consolidated: Richland, Wayne	2-3N	9-10E
Calhoun East: Richland	2N	10-11E
Calhoun North: Richland	3N	10E
Calvin (c): White	3-4S	10,11E,14W
Calvin North (c): White	3-4S	11E-14W
Cantrell: Hamilton	7S	5E
Cantrell North: Hamilton	6S	5E
Cantrell South: Hamilton	7S	5E
Carlinville North: Macoupin	10N	7W
Carlyle North: Clinton	3N	3W
Carlyle South: Clinton	1N	3W
Carmi (b): White	5S	9E
Carmi North: White	5S	9E
Centerville: White	4S	9E
Centerville East: White	3-4S	9-10E
Centerville North (a): White	3S	10E
Centralia: Clinton, Marion	1-2N	1E-1W
Centralia West: Clinton	1N	1W
Christopher (a): Franklin	6S	1E
Cisne (c): Wayne	1N-1W	7E
Cisne North: Wayne	1N	7E
Claremont (a): Richland	3N	14W
Clarksburg: Shelby	10N	4E
Clay City Consolidated: Clay, Wayne, Richland, Jasper	1-7N,1-2S	6-10E
Clay City North: Clay	3N	8E
Clay City West: Clay	2N	7E
Coil: Wayne	1S	5E
Coil West: Jefferson	1S	4E
Concord: White	6S	10E
Concord Central (c): White	7S	10E
Concord East Consolidated: White	6-7S	10E
Concord North: White	6S	10E
Concord South Consolidated: White	7S	10E
Cooks Mills (a); Coles	13-14N	7E
Cooks Mills North (a): Coles	14N	7E

Pool: County	Twp.	Range
Cordes: Washington	3S	3W
Cottonwood (c): Gallatin	7S	9E
Cottonwood North (c): Gallatin	7S	9E
Covington (c): Wayne	1S	6-7E
Covington East (c): Wayne	1S	7E
Covington South: Wayne	2S	6E
Cowling (c):Edwards, Wabash	2-3S	14W
Craig (a): Perry	4S	4W
Cravat: Jefferson	1S	1E
Crossville (a): White	4S	10E
Crossville West: White	4S	10E
Dahlgren: Hamilton	3S	5E
Dale Consolidated: Hamilton	5-7S	5-7E
Dead River (c): White	7S	11E
Divide: Jefferson	1S	3E
Divide East: Jefferson	1S	4E
Divide South: Jefferson	2S	3E
Divide West: Jefferson	1S	3E
Dix: Jefferson, Marion	1N-1S	2E
Dix South (a): Jefferson	1S	2E
Dubois: Washington	3S	1-2W
Dubois West: Washington	3S	2W
Dudley: Edgar	13-14N	13W
Dundas Consolidated (c): Richland, Jasper	4-6N	9-10E
Dundas East: Richland, Jasper	4-5N	10E
Eberle: Effingham	6N	6E
Edinburg (a): Christian	14N	3W
Elbridge: Edgar	12-13N	11W
Eldorado: Saline	8S	7E
Eldorado East: Saline	8S	7E
Elk Prairie (a): Jefferson	4S	2E
Elkville: Jackson	7S	1W
Ellery Consolidated: Edwards, Wayne	2S	9-10E
Ellery East: Edwards	2S	10E
Ellery North (a): Edwards	2S	10E
Ellery South (a): Edwards	2-3S	10E
Ellery West (c): Wayne	2S	9E
Elliottstown (a): Effingham	7N	7E
Elliottstown North: Effingham	7N	7E
Enfield (b): White	5S	8E
Enterprise (c): Wayne	1-2N	8E
Enterprise West (c): Wayne	1-2N	7E
Epworth Consolidated: White	5S	10E
Epworth East (c): White	5S	10E
Evers (a): Effingham	8N	7E
Evers South (a): Effingham	7N	7E
Ewing: Franklin	5S	3E
Exchange: Marion	1N	3E
Exchange North (a): Marion	1N	3E
Fairfield: Wayne	2S	8E
Fairfield East (c): Wayne	2S	8E
Fairman: Marion, Clinton	3N	1E-1W
Fitzgerrell (a): Jefferson	4S	1E
Flannigan: Hamilton	6S	5E
Flora: Clay	3N	6-7E
Flora South: Clay	2N	6E
Francis Mills: Saline	7S	7E
Friendsville (c): Wabash	1N	13W
Friendsville Central: Wabash	1N	13W
Friendsville North: Wabash	1N	12-13W
Friendsville South (c): Wabash	1N-1S	13W
Frogtown North: Clinton	2-3N	3-4W
Gallagher (c): Richland	2N	9E
Gards Point: Wabash	1N	14W
Gards Point North: Wabash	1N	14W
Gays (a): Moultrie	12N	6E
Geff (c): Wayne	1S	7-8E
Geff West (c): Wayne	1S	7E
Goldengate Consolidated: Wayne, White	2-4S	9E
Goldengate East: Wayne	3S	9E
Goldengate North: Wayne	2S	9E
Goldengate West: Wayne	2S	9E
Gossett (b): White	7S	8E
Grandview: Edgar	12-13N	13W
Grayville (c): Edwards, White	3S	10,11E,14W
Grayville West (c): White, Edwards	3S	10E
Griffin (c): Wabash	3S	14W
Half Moon: Wayne	1S	9E
Harrisburg (gas): Saline	8S	6E
Helena (c): Lawrence	2N	13W
Herald Consolidated: White, Gallatin	6-7S	9E
Herald East: White, Gallatin	7S	9-10E
Herald North: White	6S	9E
Hidalgo (a): Jasper	8N	10E
Hidalgo North: Cumberland	9N	9E
Hill (a): Effingham	6N	6E
Hoffman: Clinton	1N	2W
Hoodville (c): Hamilton	5-6S	6E
Hoodville East (a): Hamilton	5S	7E
Hoosier (c): Clay	4N	7E

Pool: County	Twp.	Range
Hoosier North (c): Clay	5N	7E
Hord: Clay	5N	6E
Hord South: Clay	5N	6E
Huey (b): Clinton	2N	2W
Hunt City (a): Jasper	7N	10E
Hunt City East: Jasper	7N	14W
Hunt City South: Jasper	7N	11E
Hutton (a): Coles	11N	10E
Ina (a): Jefferson	4S	2E
Ina North: Jefferson	4S	3E
Inclose: Edgar, Clark	12N	13-14W
Ingraham (b): Clay	4N	8E
Ingraham West (c): Clay	5N	7E
Inman (c): Gallatin	8S	9-10E
Inman Central (c): Gallatin	7-8S	9-10E
Inman East Consolidated: Gallatin	7-8S	10E
Inman North (c): Gallatin	8S	9E
Inman South (c): Gallatin	8S	9E
Inman West Consolidated: Gallatin	7-8S	9-10E
Iola Consolidated (b): Clay, Effingham	5-6N	5E
Iola South: Clay	4N	5E
Iola West (a): Clay	5N	5E
Iron: White	6S	8E
Irvington: Washington	1S	1W
Irvington East: Jefferson	1S	1E
Iuka: Marion	2N	4E
Johnsonville Consolidated: Wayne	1N-1S	6-7E
Johnsonville North: Wayne	1N	6E
Johnsonville South (b): Wayne	1S	6E
Johnsonville West (b): Wayne	1N	5-6E
Junction: Gallatin	9S	9E
Junction North: Gallatin	8-9S	9E
Junction City South: Marion	2N	1E
Keensburg Consolidated (c): Wabash	2S	13-14W
Keensburg East (a): Wabash	2S	13W
Keensburg South: Wabash	2-3S	13W
Keenville: Wayne	1S	5E
Keenville East: Wayne	1S	5E
Kell (a): Jefferson	1S	3E
Kenner: Clay	3N	5-6E
Kenner North: Clay	3N	6E
Kenner South (a): Clay	2N	5E
Kenner West: Clay	3N	5E
Keyesport: Clinton	3N	2W
King: Jefferson	3-4S	3E
Kinmundy: Marion	4N	3E
Laclede (b): Fayette	5N	4E
Lakewood: Shelby	10N	2-3E
Lancaster: Wabash, Lawrence	1-2N	13W
Lancaster Central: Wabash	1N	13W
Lancaster East: Wabash	2N	13W
Lancaster North (c): Lawrence	2N	13W
Lancaster South: Wabash	1N	13W
Lancaster West (c): Edwards, Wabash	1N	14W
Lawrence West: Lawrence	3N	13W
Leech Consolidated (c): Wayne, White	3S	9E
Lexington: Wabash	1S	14W
Lexington North: Wabash	1S	14W
Lillyville: Cumberland, Effingham	8-9N	6-7E
Livingston: Madison	6N	6W
Livingston East: Madison	6N	6W
Livingston South: Madison	6N	6W
Locust Grove: Wayne	1N	9E
Long Branch: Saline, Hamilton	7S	6E
Louden: Fayette, Effingham	6-9N	2-4E
Lynchburg: Jefferson	3S	4E
McKinley: Washington	3S	4W
Maple Grove Consolidated: Edwards, Wayne	1N	9-10E
Maple Grove East (c): Edwards	1N	10,11E,14W
Maple Grove South (a): Edwards	1N	10E
Marcoe (a): Jefferson	3S	2E
Marine: Madison	4N	6W
Marion: Williamson	9S	3E
Markham City: Jefferson	2-3S	4E
Markham City North: Jefferson, Wayne	2S	4-5E
Markham City West: Jefferson	2-3S	4E
Mason: Effingham	6N	5E
Mason North: Effingham	6N	5E
Mason South (c): Effingham, Clay	5-6N	5E
Massilon (a): Wayne, Edwards	1S	9-10E
Massilon South (a): Edwards	1S	10E

Pool: County	Twp.	Range
Mattoon (b): Coles	11-12N	7E
Maud Central (c): Wabash	1S	13W
Maud Consolidated (c): Wabash	1N,1-2S	13W
Maud North Consolidated (c): Wabash	1-2S,1N	13-14W
Maud West (c): Wabash	1S	13W
Maunie (c): White	6S	10-11E
Maunie East (a): White	6S	11E
Maunie North: White	5S	10,11E,14W
Maunie South: White	6S	10-11E
Maunie West (b): White	6S	10E
Mayberry: Wayne	2-3S	6E
Mayberry North (a): Wayne	2S	6E
Melrose: Clark	9N	13W
Merriam: Wayne	2S	8E
Miletus: Marion	4N	4E
Mill Shoals: White, Hamilton, Wayne	2-4S	7-8E
Mills Prairie (a): Edwards	1N	14W
Mills Prairie North: Edwards	1N	14W
Mitchell (c): Edwards, Wayne	2S	9-10E
Mt. Auburn: Christian	15N	2W
Mt. Carmel: Wabash	1N-1S	12W
Mt. Carmel West (c): Wabash	1S	13W
Mt. Erie (c): Wayne	1S	8E
Mt. Erie North: Wayne	1N	9E
Mt. Erie South (c): Wayne	1S	8E
Mt. Olive: Montgomery	8N	5W
Mt. Vernon: Jefferson	3S	3E
Nason: Jefferson	3S	2E
New Bellair (b): Crawford	8N	13W
New Harmony Consolidated: White, Wabash, Edwards	1N,1-5S	13-14W
New Harmony South (Ill.) (a): White	5S	14W
New Harmony South (Ind.): White	5S	14W
New Haven Consolidated: White	7S	10-11E
New Haven North (c): White	7S	10E
New Haven West (c): Gallatin	7S	10E
New Memphis: Clinton	1S	5W
New Memphis South (a): Clinton	1S	5W
Newton (b): Jasper	6N	9E
Newton North (a): Jasper	7N	10E
Newton West (b): Jasper	6-7N	9E
Noble (c): Richland, Clay	2-4N	8-9E
Noble North (c): Richland	4N	9E
Noble South (c): Richland	3N	9E
Noble West: Clay	3N	8E
Oak Point (a): Clark	9N	14W
Odin: Marion	2N	1-2E
Okawville: Washington	1S	4W
Olney Consolidated: Richland	4N	10E
Olney East (c): Richland	4N	10E
Olney South (b): Richland	3N	10E
Omaha: Gallatin	7-8S	8E
Omaha East: Gallatin	8S	8E
Omaha South: Gallatin	8S	8E
Omaha West: Saline	7-8S	7E
Omega (a): Marion	3N	4E
Orchardville: Wayne	1N	5E
Oskaloosa: Clay	3-4N	5E
Oskaloosa East: Clay	3N	5-6E
Oskaloosa South: Clay	3N	5E
Pana: Christian	11-12N	1E
Panama: Bond, Montgomery	7N	3-4W
Parkersburg Consolidated: Richland, Edwards	1-3N	10,11E,14W
Parkersburg North (c): Richland	3N	14W
Parkersburg South: Edwards	1N	14W
Parkersburg West: Richland, Edwards	2N	10E
Passport: Clay	4N	8E
Passport South: Richland	4N	9E
Patoka: Marion	4N	1E
Patoka East: Marion	4N	1E
Patoka West: Fayette	4N	1W
Patton (c): Wabash	1N	12W
Patton West (c): Wabash	1N	12W
Phillipstown Consolidated: White, Edwards	3-5S	10,11E,14W
Phillipstown South: White	5S	10E
Pinkstaff (a): Lawrence	4N	11W
Plainview: Macoupin	9N	8W
Posen: Washington	3S	2W
Posey: Clinton	1N	2W
Posey East: Clinton	1N	2W
Raccoon Lake: Marion	1N	1E
Raymond: Montgomery	10N	4-5W
Raymond East: Montgomery	10N	4W
Reservoir: Jefferson	1S	3E
Richview: Washington	2S	1W
Ridgway (a): Gallatin	8S	8E
Riffle: Clay	4N	6E
Rinard (a): Wayne	2N	7E
Rinard North: Wayne	2N	7E

Pool: County	Twp.	Range
Ritter: Richland	3N	10-11E
Ritter North: Richland	3N	11E
Roaches: Jefferson	2S	1E
Roaches North: Jefferson	2S	1E
Roby (a): Sangamon	15N	3W
Rochester: Wabash	2S	13W
Roland: White, Gallatin	6-7S	8E
Roland West: Saline	7S	7E
Roundprairie (c): Wayne	1S	6E
Ruark: Lawrence	2N	12W
Ruark West Consolidated: Lawrence	2N	13W
Rural Hill (c): Hamilton	6-7S	5-6E
Rural Hill North (a): Hamilton	5S	5E
Rural Hill West: Hamilton	6S	5E
Russellville (gas): Lawrence	4-5N	10-11W
St. Francisville East: Lawrence	2N	11W
St. Jacob: Madison	3N	6W
St. James: Fayette	5-6N	2-3E
St. Paul: Fayette	5N	3E
Ste. Marie: Jasper	5N	14W
Ste. Marie East (a): Jasper	6N	14W
Ste. Marie West: Jasper	6N	10E
Sailor Springs Consolidated: Clay, Effingham	3-6N	6-7E
Sailor Springs Central (b): Clay	4N	7-8E
Sailor Springs East (a): Clay	4N	8E
Sailor Springs North (a): Clay	4N	8E
Sailor Springs South (c): Clay	3N	7E
Sailor Springs West (c): Clay	4N	7E
Salem: Marion	1-2N	1-2E
Samsville (a): Edwards	1N	11E
Samsville North: Edwards	1N	14W
Samsville West: Edwards	1N	10E
Sandoval West: Clinton	2N	1W
Santa Fe (a): Clinton	1N	3W
Schnell: Richland	2N	9E
Schnell South: Clay	2N	8E
Seminary: Richland	2N	10E
Sesser: Franklin	5-6S	1-2E
Shattuc: Clinton	2N	1W
Shawneetown (a): Gallatin	9S	9E
Shawneetown East: Gallatin	9S	10E
Shawneetown North (a): Gallatin	9S	10E
Shelbyville (b): Shelby	11N	4E
Shelbyville East: Shelby	11N	4E
Sims (c): Wayne	1S	6E
Sims North (c): Wayne	1S	6E
Sorento (b): Bond	6N	4W
Sparta South (a): Randolph	5S	5W
Springerton (c): Hamilton	4S	7E
Stanford: Clay	3N	7-8E
Stanford South: Clay	2N	7E
Stanford West: Clay	3N	7E
Staunton: Macoupin	7N	7W
Stewardson: Shelby	10N	5E
Stokes-Brownsville: White	5-6S	8-9E
Storms: White	5-6S	9-10E
Stringtown: Richland	4-5N	11E-14W
Stringtown East (a): Richland	4N	14W
Sumner: Lawrence	4N	13W
Sumpter: White	4S	9E
Sumpter East: White	4S	10E
Sumpter North: White	4S	9E
Sumpter South: White	4-5S	9E
Sumpter West: White	4S	9E
Tamaroa: Perry	4S	1W
Taylor Hill (b): Franklin	5S	4E
Thackeray: Hamilton	5S	7E
Thompsonville (a): Franklin	7S	4E
Thompsonville East: Franklin	7S	4E
Thompsonville North: Franklin	7S	4E
Tilden: Randolph	4S	5W
Toliver (a): Clay	5N	6E
Toliver East: Clay	5N	6-7E
Tonti: Marion	2-3N	2E
Trumbull: White	5S	9E
Valier: Franklin	6S	2E
Waggoner (a): Montgomery	11N	5W
Wakefield (b): Jasper	5N	9E
Walpole: Hamilton	6-7S	6E
Walpole South: Hamilton	7S	6E
Waltonville: Jefferson	3S	2E
Wamac East: Marion	1N	1E
Waverly (gas): Morgan	13N	8W
Weaver: Clark	11N	10W
West End: Hamilton, Saline	7S	5E
West Frankfort: Franklin	7S	2-3E
West Frankfort South (c): Franklin	7S	2-3E

Pool: County	Twp.	Range
West Liberty (c): Jasper	5N	10E
Westfield East: Clark	11-12N	14W
Westfield North: Coles	12N	14W
Whittington: Franklin	5S	3E
Whittington South: Franklin	5-6S	3E
Whittington West: Franklin	5S	2E
Williams Consol.: Jefferson	3S	2E
Williams South (c): Jefferson	3S	2E
Willow Hill Consolidated (c): Jasper	6-7N	10E
Willow Hill East: Jasper	6-7N	10-11E
Willow Hill North (c): Jasper	7N	10E
Woburn Consolidated: Bond	6N	2W
Woburn South (c): Bond	6N	2W
Woodlawn: Jefferson	2-3S	1-2E
Xenia: Clay	2N	5E
Xenia East: Clay	2N	5E
Zenith: Wayne	2N	5E
Zenith North: Wayne	2N	6E
Zenith South: Wayne	1N	5E

(a) Abandoned.
(b) Abandoned, revived.
(c) Consolidated with other pools.

Date of Issue: June 12, 1953.

ABBREVIATIONS USED IN THIS REPORT

Abd.—Abandoned
BO—Barrels of oil
BOF—Barrels of oil flowing
BOP—Barrels on pump
BW—Barrels of water
C—Center
CDU—Completion data unreported; to be given when available
CO—Cleaning out
COAS—Cleaning out after shot
Comp.—Completed
Crg.—Coring
Csg.—Casing
D & A—Dry and abandoned
Drlg.—Drilling
DST—Drill stem test
E—East ½
Est.—Estimated
Fm.—Formation
Fsg.—Fishing
IP—Initial production
L—Line
Loc.—Location
Ls.—Limestone
MIM—Moving in material
MIRT—Moving in rotary tools
MIST—Moving in standard tools
N—North ½
NE—Northeast ¼
NR—No report
NW—Northwest ¼
PB—Plugged back
POP—Putting on pump
RU—Rigging up
RURT—Rigging up rotary tools
RUST—Rigging up standard tools
S—South ½
SD—Shut down
SDO—Shut down orders
SDR—Shut down for repairs
SE—Southeast ¼
SG—Show of gas
Sh.—Shale
SIGW—Shut in gas well
SITR—Shut in tank room
SO—Show of oil
Spd.—Spudded or spudding
Ss.—Sandstone
SSO—Slight show of oil
SW—Southwest ¼
Swb.—Swabbing
SWD—Salt water disposal well
Temp. abd.—Temporarily abandoned
TD—Total depth
Tstg.—Testing
Twp.—Township
UR—Underreaming
W—West ½
WF—Wildcat far (more than 2 miles from production)
WN—Wildcat near (½ to 2 miles from production)
WOC—Waiting for cement to set
WOST—Waiting on standard tools
330′ S—330 feet from the south line

(69570—15M—4-53) 2

553.2805
I LL
op.1

THE LIBRARY OF THE

State of Illinois
William G. Stratton, Governor
Department of Registration and Education
Vera M. Binks, Director

Division of the
STATE GEOLOGICAL SURVEY
M. M. Leighton, Chief
Urbana, Illinois

No. 200 OIL AND GAS DRILLING REPORT For June 1953

Monthly Report
OIL AND GAS DRILLING IN ILLINOIS

By

Virginia Kline and Eugene Frund

Summary by Counties

	Completed Wells	Producing Wells	Drilling Wells	Locations	Permits to Drill°	
					Total	Wildcat
Bond	3	0	1	3	3	0
Christian	1	1	5	1	4	2
Clark	3	0	1	1	24	3
Clay	8	3	16	1	9	4
Clinton	8	1	1	1	8	5
Coles	0	0	1	1	1	0
Crawford	5	2	9	0	46	1
Edgar	1	0	3	0	1	1
Edwards	12	7	15	0	10	2
Effingham	2	0	0	0	2	2
Fayette	5	1	1	0	20	0
Franklin	2	0	3	1	6	2
Gallatin	2	0	10	2	6	0
Hamilton	7	2	9	3	13	4
Iroquois	0	0	1	0	0	0
Jasper	2	1	5	0	4	0
Jefferson	3	1	3	3	6	1
Kendall	0	0	1	0	0	0
Lawrence	11	9	12	2	26	3
Logan	0	0	0	0	3	0

(Concluded on page 3)

Summary by Counties (Concluded)

	Completed Wells	Producing Wells	Drilling Wells	Locations	Permits to Drill° Total	Permits to Drill° Wildcat
Macon	0	0	0	0	2	0
Macoupin	4	1*	1	0	1	1
Madison	9	2	4	0	4	1
Marion	4	4	4	1	18	1
Monroe	0	0	1	0	0	0
Perry	0	0	1	0	0	0
Pulaski	0	0	1	0	0	0
Randolph	0	0	0	1	0	0
Richland	9	3	9	2	12	5
St. Clair	0	0	2	0	3	2
Saline	5	2	3	0	6	6
Sangamon	0	0	0	0	1	0
Tazewell	0	0	1	0	0	0
Wabash	9	3	4	2	15	3
Washington	6	1	8	2	15	9
Wayne	30	22	32	3	36	6
White	18	7	31	3	24	4
Winnebago	0	0	1	0	0	0
	169	73	201	33	329	68

o Issued by Department of Mines and Minerals, Springfield, Illinois, June 1 through June 27, 1953.

* Gas well.

Average Initial Production of Oil Wells
By Years, 1937 - 1951
and by Months, January 1952 - June 1953

	Oil Wells	Total IP	Ave. IP/Well
1937	284	78,499	276
1938	1,984	543,958	274
1939	2,946	1,117,750	379
1940	3,064	1,753,171	572
1941	2,912	807,784	278
1942	1,167	211,639	181
1943	1,064	130,712	123
1944	1,296	143,717	119
1945	1,178	161,452	137
1946	1,419	173,336	122
1947	1,152	108,807	94
1948	1,363	149,595	110
1949	1,486	136,132	92
1950	1,335	105,080	79
1951	953	77,003	81
1952			
Jan.	50(4)*	3,949	79
Feb.	48(4)	2,528	53
Mar.	66(2)	5,576	84
Apr.	45(1)	3,177	71

1952	Oil Wells	Total IP	Ave. IP/Well
May	73(7)	5,413	74
June	88(9)	7,274	83
July	82(4)	8,323	101
Aug.	117(23)	7,104	61
Sept.	73(4)	5,278	72
Oct.	90(10)	7,414	82
Nov.	98(9)	7,087	72
Dec.	52(3)	3,859	74
	882(80)	66,982	76
1953			
Jan.	108(15)	9,121	84
Feb.	65(7)	6,764	104
Mar.	59(14)	3,668	62
Apr.	64(11)	4,707	74
May	91(13)	6,415	70
June	90(18)	5,803	64

* Figures in parentheses indicate number of old wells reworked included in totals.

New Pools in June:

Wakefield North, Jasper County (A. J. Slagter, Jr. #1 C. Wilson, 5-5N-9E); Irvington North, Washington County (D. Hopkins #1 J. Nolting, 34-1N-1W); Kinmundy North, Marion County (Texas #1 C. F. Garrett, 10-4N-3E); Raleigh, Saline County (George & Wrather #1 W. H. Lemons, 2-8S-6E).

Extensions to Pools in June:

Flannigan, Hamilton County (Stewart Oil #1 Culpepper, 29-6S-5E); Johnsonville Consolidated, Wayne County (Miami Operating Company #1 B. Butcher, 20-1S-6E); Carlyle North, Clinton County (B. W. Hess #1-A McQuade Comm., 10-3N-3W); Clay City Consolidated, Jasper County (Cullum & Lawhead #1 B. Mattingly*, 31-6N-10E); Epworth Consolidated, White County (Herndon Drlg. Co. #1 T. S. Land, 25-5S-9E).

New Producing Strata in Pools:

Pool	County	Formation	Approximate Depth to top, Feet
Raleigh	Saline	Cypress sandstone	2571
Omaha South*	Gallatin	Cypress sandstone	2533

Pool Consolidations in June:

Assumption & Assumption North to form Assumption Consolidated.
Iron and Stokes-Brownsville to form Iron Consolidated.
Storms and Herald North to form Storms Consolidated.

* Old well worked over.

Well Completions in Illinois
Summary by Years, 1936-1951
and by Months, January 1952 - June 1953

	Pool Wells			Wildcat Wells				
	Oil	Gas	Dry	New Pools	Extensions	Dry Near(a)	Dry Far(b)	Total
1936	48	3	9	1	1	31(c)		93
1937	262	1	58	10	14	104		449
1938	1,957	26	176	17	10	350		2,536
1939	2,916	24	199	28	2	448		3,617
1940	3,015	15	220	31	18	475		3,755
1941	2,827	13	375	46	40	507		3,807
1942	1,078	13	376	43	48	158	303	2,017
1943	987	9	353	28	66	151	217	1,811(20)*
1944	1,158	6	413	29	42	122	233	2,003(12)
1945	1,021	0	297	26	47	181	206	1,778(15)
1946	1,293	4	448	32	58	256	288	2,379(17)
1947	998	7	528	28	69	245	193	2,068(22)
1948	1,228	13	641	28	47	350	203	2,510(21)
1949	1,350	4	673	24	69	351	302	2,773(32)
1950	1,210	16	861	25	77	417	311	2,917(23)
1951	846	7	714	41	53	431	314	2,406(23)
1952								
Jan.	45	1	31	1	2	19	11	110(2)
Feb.	44	0	29	2	2	15	8	100(4)
Mar.	59	1	38	3	3	19	13	136(1)
Apr.	38	1	35	2	5	24	20	125(1)
May	61	0	58	2	6	32	26	185(3)
June	81	3	60	1	2	31	27	205(5)
July	73	1	73	0	8	34	32	221(3)
Aug.	91	5	75	2	9	44	32	258(8)
Sept.	63	3	67	5**	2	31	15	186
Oct.	73	0	77	3	6	39	28	226(2)
Nov.	86	2	87	0	8	35	24	242(6)
Dec.	44	0	37	3	2	20	12	118
	758	17	667	24	55	343	248	2,112(35)
1953								
Jan.	93	1	69	0	6	21	18	208(6)
Feb.	57	0	48	3	1	19	15	143(3)
Mar.	53	0	27	0	0	12	10	102(8)
Apr.	57	0	28	0	2	11	11	109(6)
May	78	0	56	1	4	26	15	180(5)
June	74	1	49	4	5	32	15	180(11)

* Figures in parentheses refer to number of producing wells included in total which had previously been completed as dry holes.

** Includes one gas well.

(a) One-half mile to two miles from nearest production.

(b) Over two miles from nearest production.

(c) Total wildcats (Nears and fars not distinguished until 1941).

Permits to Drill Wells*
Summary by Years, 1943-1951
and by Months, January 1952 - June 1953

	Wildcat	Pool	SWD	Structure Tests	Wells Reworked: Wildcat	Wells Reworked: Pool	Wells Reworked: Other	Secondary Recov.: Water Input	Secondary Recov.: Gas, Air Inputs	Total
1943	557	1,323	37	20	42	192	24	39	135	2,369
1944	674	1,581	27	60	37	205	142	54	23	2,803
1945	524	1,450	19	53	29	170	150	112	7	2,514
1946	705	1,732	15	102	15	98	79	82	18	2,846
1947	589	1,615	8	126	21	109	106	155	3	2,732
1948	727	2,107	8	185	5	85	101	509	1	3,728
1949	871	2,155	26	20	19	78	187	153	5	3,514
1950	921	2,253	21	151	19	67	141	302	1	3,876
1951	976	1,776	19	149	24	59	193	345	0	3,541
1952										
Jan.	28	77	0	0	0	2	14	59	0	180
Feb.	36	83	2	1	3	0	8	7	0	140
Mar.	47	132	5	11	1	4	12	27	0	239
Apr.	60	125	0	3	2	3	12	32	1	238
May	90	171	1	3	3	12	31	97	0	408
June	82	184	4	29	4	3	10	56	0	372
July	77	167	0	22	1	13	23	52	0	355
Aug.	66	191	0	29	2	13	68	45	0	414
Sept.	68	202	0	11	6	10	51	53	0	401
Oct.	82	197	2	15	3	3	41	33	0	376
Nov.	71	208	2	15	0	13	35	50	1	395
Dec.	48	181	0	29	0	8	17	12	0	295
	755	1,918	16	168	25	84	322	523	2	3,813
1953										
Jan.	20	160	0	10	0	9	40	20	0	259
Feb.	33	126	0	14	2	21	36	22	1	255
Mar.	34	136	0	15	4	24	60	51	0	324
Apr.	54	128	0	14	1	10	98	25	0	330
May	61	173	1	12	8	21	26	27	0	329
June	68	138	1	6	6	23	46	41	0	329

* Permits to drill are issued by the Dept. of Mines and Minerals, Springfield, Ill.

Wells in the New Pools*, June 30, 1953 (a)

County and Pool	Producing Wells	Abandoned Wells	Dry Holes	Drilling Wells	Locations
Bond: Beaver Creek North	2	2	8	0	0
Sorento	1	6	7	0	1
Woburn Consol.	58	10	25	0	1
Bond, Clinton: Beaver Creek	13	3	17	0	0
Bond, Montgomery: Panama	3	8	17	0	0
Christian: Assumption Consol.	142	12	18	1	1
Assumption South	2	1	3	1	0
Mt. Auburn	3	2	6	0	0
Pana	5	0	0	0	0
Clark: Melrose	1	0	1	0	0
Weaver	29	6	9	0	0
Westfield East	8	4	20	0	0
Clay: Bible Grove South	2	0	4	0	0
Clay City North	13	3	10	0	0
Clay City West	12	5	9	1	0
Flora	20	11	15	0	0
Flora South	3	1	6	0	0
Hord	5	0	7	1	0
Hord South	12	0	10	2	0
Ingraham	26	6	15	0	0
Iola South	12	3	9	0	0
Kenner	36	8	13	1	0
Kenner North	28	4	8	0	0
Kenner West	30	0	5	0	0
Noble West	1	0	1	0	0
Oskaloosa	36	0	11	0	0
Oskaloosa East	2	1	6	0	0
Oskaloosa South	3	0	1	0	0
Passport	40	12	19	0	0
Riffle	4	1	5	0	0
Sailor Springs Central	1	1	0	0	0
Schnell South	1	1	3	0	0
Stanford	14	4	15	0	0
Stanford South	13	5	8	0	0
Stanford West	1	2	6	0	0
Toliver East	4	0	8	0	0
Xenia	1	0	5	0	0
Xenia East	15	0	4	0	0
Clay, Effingham: Iola Consolidated	165	39	64	0	0
Sailor Springs Consolidated	525	89	209	4	1
Clay, Wayne, Richland, Jasper:					
Clay City Consolidated	2333	851	844	21	4

(a) For alphabetical list of oil and gas fields in Illinois, see page 51.

Wells in the New Pools*, June 30, 1953 (Continued)

County and Pool	Producing Wells	Abandoned Wells	Dry Holes	Drilling Wells	Locations
Clinton: Bartelso East	9	0	5	0	0
Bartelso South	2	1	3	0	0
Bartelso West	7	5	14	0	0
Beaver Creek South	21	16	36	0	0
Boulder	29	7	14	0	0
Carlyle North	36	4	23	0	1
Carlyle South	2	0	5	0	0
Centralia West	3	6	9	0	0
Frogtown North	25	1	13	0	0
Hoffman	17	33	13	0	0
Huey	4	3	5	0	0
Keyesport	7	5	10	0	0
New Memphis	4	0	0	0	0
Posey	1	1	8	0	0
Posey East	1	0	0	0	0
Sandoval West	1	0	3	0	0
Shattuc	25	3	19	0	0
Clinton, Marion: Centralia	458	537	83	0	0
Coles: Mattoon	365	55	77	0	0
Westfield North	1	1	8	0	0
Crawford: New Bellair	1	2	1	0	0
Cumberland: Hidalgo North	1	1	1	0	0
Cumberland, Effingham: Lillyville	8	0	7	0	0
Edgar: Dudley	59	12	44	1	0
Elbridge	28	10	9	0	0
Grandview	2	10	12	0	0
Edgar, Clark: Inclose	1	11	14	0	0
Edwards: Albion East	27	6	24	0	0
Bone Gap Consol.	34	21	27	0	0
Bone Gap East	1	1	6	0	0
Browns South	1	1	3	0	0
Ellery East	9	0	3	3	0
Mills Prairie North	1	0	0	1	0
Parkersburg South	5	2	9	0	0
Samsville North	8	6	11	0	0
Samsville West	5	0	5	0	0
Edwards, Wabash: Browns	38	10	16	0	0
Edwards, Wayne: Ellery Consolidated	94	10	50	1	0
Maple Grove Consolidated	68	19	30	0	0
Edwards, White: Albion Consol.	320	45	131	1	0
Effingham: Bible Grove North	4	3	3	0	0
Eberle	5	1	3	0	0
Elliottstown North	2	0	2	0	0
Mason	4	8	11	0	0
Mason North	7	2	3	0	0

Wells in the New Pools*, June 30, 1953 (Continued)

County and Pool	Producing Wells	Abandoned Wells	Dry Holes	Drilling Wells	Locations
Fayette: Laclede	3	1	3	0	0
Patoka West	13	3	9	0	0
St. James	141	50	22	0	0
St. Paul	13	4	7	0	0
Fayette, Effingham: Louden	1994	178	235	1	0
Franklin: Akin	13	2	12	0	0
Akin West	6	0	6	0	0
Benton	153	90	17	0	0
Benton North	43	6	21	2	0
Bessie	1	0	2	0	0
Ewing	3	5	11	0	0
Sesser	20	8	14	0	0
Taylor Hill	2	1	3	0	0
Thompsonville East	6	0	6	0	0
Thompsonville North	49	21	42	0	0
Valier	1	0	1	0	0
West Frankfort	60	6	34	0	1
Whittington	16	2	26	0	0
Whittington South	10	0	4	0	0
Whittington West	3	10	5	0	0
Gallatin: Ab Lake	1	1	1	0	0
Inman East Consol.	273	27	67	0	0
Inman West Consol.	152	27	101	7	1
Junction	1	17	14	0	0
Junction North	2	3	9	0	0
Omaha	40	7	35	0	0
Omaha East	1	0	2	0	0
Omaha South	3	0	3	0	0
Shawneetown East	1	0	1	0	0
Hamilton: Aden South	17	2	10	0	0
Belle Prairie	10	1	13	0	0
Blairsville West	8	2	10	0	0
Broughton	1	0	1	0	0
Bungay Consolidated	150	27	69	2	0
Cantrell	15	4	8	0	0
Cantrell North	8	0	8	0	0
Cantrell South	22	1	11	3	1
Dahlgren	2	41	13	0	0
Dale Consol.	694	181	196	1	1
Flannigan	13	0	9	1	0
Rural Hill West	2	0	2	0	0
Thackeray	45	5	22	0	0
Walpole	91	3	49	0	0
Walpole South	2	0	7	0	0
Hamilton, Saline: West End	8	3	10	0	0
Jackson: Elkville	1	0	3	0	0
Jasper: Bogota	7	1	6	0	0
Bogota South	18	5	11	0	0

Wells in the New Pools*, June 30, 1953 (Continued)

County and Pool	Producing Wells	Abandoned Wells	Dry Holes	Drilling Wells	Locations
Hunt City East	1	0	0	0	0
Hunt City South	2	2	4	0	0
Newton	2	2	5	0	0
Newton West	1	2	2	0	0
Ste. Marie	18	7	9	0	0
Ste. Marie West	4	0	6	0	0
Wakefield	1	1	4	0	0
Wakefield North	1	0	1	1	0
Willow Hill East	6	11	19	0	0
Jefferson: Belle Rive	3	2	6	0	0
Boyd	107	8	12	0	0
Coil West	7	8	6	0	0
Cravat	9	2	5	0	0
Divide	9	2	7	0	0
Divide East	32	7	19	0	1
Divide South	4	0	8	0	0
Divide West	39	8	8	0	0
Ina North	1	0	3	0	0
Irvington East	2	0	3	0	0
King	32	8	35	0	0
Lynchburg	2	0	5	0	0
Markham City	11	8	9	0	0
Markham City West	31	3	12	0	0
Mt. Vernon	3	4	9	1	0
Nason	1	0	1	0	0
Reservoir	9	1	9	0	0
Roaches	7	6	10	0	0
Roaches North	32	2	6	0	0
Waltonville	3	1	6	0	0
Williams Consol.	20	1	9	1	1
Woodlawn	134	53	35	0	0
Jefferson, Marion: Dix	102	9	20	2	0
Jefferson, Wayne: Markham City North	9	7	7	0	0
Lawrence: Beman	12	9	5	0	0
Beman East	3	2	3	0	0
Lawrence West	12	1	9	1	0
Ruark	15	9	29	0	0
Ruark West Consolidated	31	4	22	0	0
Russellville (gas)	1	59	16	2	0
St. Francisville East	15	0	6	0	0
Sumner	1	1	6	0	0
Macoupin: Carlinville North	2	5	4	0	0
Plainview	1	0	5	0	0
Staunton	1	0	1	0	0
Madison: Livingston	34	7	93	0	0
Livingston East	1	0	3	0	0
Livingston South	21	2	34	1	0
Marine	134	11	27	0	0
St. Jacob	42	11	6	0	0

Wells in the New Pools*, June 30, 1953 (Continued)

County and Pool	Producing Wells	Abandoned Wells	Dry Holes	Drilling Wells	Locations
Marion: Alma	3	2	5	0	0
Exchange	1	0	5	0	0
Iuka	1	2	3	0	0
Junction City South	1	0	5	0	0
Kinmundy	2	0	10	0	0
Kinmundy North	1	0	0	0	0
Miletus	12	2	5	0	0
Odin	28	1	10	0	0
Patoka	85	85	34	0	0
Patoka East	56	8	10	0	0
Raccoon Lake	47	0	16	0	0
Salem	1983	489	94	2	0
Tonti	79	15	15	0	0
Wamac East	4	0	8	0	0
Marion, Clinton: Fairman	26	15	23	0	0
Montgomery: Mt. Olive	2	5	7	0	0
Raymond	3	7	23	0	0
Raymond East	5	0	6	0	0
Morgan: Waverly (gas)	8	0	5	0	0
Perry: Tamaroa	12	3	12	1	0
Randolph: Tilden	13	0	1	0	0
Richland: Amity	1	3	6	0	0
Calhoun East	5	0	9	0	0
Calhoun North	1	1	3	0	0
Olney Consol.	45	43	45	3	0
Olney South	30	3	16	2	0
Passport South	4	0	6	0	0
Ritter	2	1	9	0	0
Ritter North	2	0	1	0	0
Schnell	2	2	7	0	0
Seminary	6	2	6	0	0
Stringtown	28	4	17	0	0
Richland, Edwards: Parkersburg Cons.	158	76	95	7	0
Parkersburg West	8	2	11	0	0
Richland, Jasper: Dundas East	52	6	38	0	0
Richland, Wayne: Calhoun Consol.	76	24	45	0	0
Saline: Eldorado	1	2	5	0	0
Eldorado East	2	0	0	0	0
Francis Mills	1	0	3	0	0
Harrisburg (gas)	1	0	2	0	0
Omaha West	6	0	4	0	0
Raleigh	2	0	1	2	0
Roland West	1	0	5	0	0
Saline, Hamilton: Long Branch	5	2	14	0	0
Shelby: Clarksburg	1	1	4	0	0
Lakewood	11	1	8	0	0
Shelbyville	1	4	6	0	0
Shelbyville East	1	0	3	0	0
Stewardson	5	1	1	0	0
Wabash: Bellmont	3	1	5	0	0
Browns East	40	10	17	0	0
Friendsville Central	1	2	3	0	0
Friendsville North	7	6	21	0	0

Wells in the New Pools*, June 30, 1953 (Continued)

County and Pool	Producing Wells	Abandoned Wells	Dry Holes	Drilling Wells	Locations
Gards Point	1	0	6	0	0
Gards Point North	1	0	2	0	0
Koensburg South	9	1	20	0	0
Lancaster Central	5	9	6	0	0
Lancaster East	4	0	11	0	0
Lancaster South	6	2	10	0	0
Lexington	7	4	11	1	0
Lexington North	1	1	3	0	0
Mt. Carmel	298	121	83	0	0
Rochester	26	8	21	0	0
Wabash, Edwards: Borryville Consol.	11	6	21	1	0
Wabash, Lawrence: Lancaster	58	42	37	0	0
Washington: Beaucoup	8	0	2	0	0
Beaucoup South	14	2	4	0	0
Cordes	95	47	14	0	0
Dubois	12	12	16	0	0
Dubois West	1	0	4	0	0
Irvington	74	19	16	0	0
Irvington North	1	0	0	1	0
McKinley	3	14	12	0	0
Okawville	3	0	1	0	0
Posen	3	0	4	1	0
Richview	1	0	5	0	0
Wayne: Barnhill	41	45	26	5	0
Cisne North	4	7	10	0	0
Coil	12	5	11	0	0
Covington South	3	5	7	0	0
Fairfield	57	11	30	0	0
Goldengate East	1	0	0	0	0
Goldengate North	2	1	1	0	0
Goldengate West	7	2	9	0	0
Half Moon	22	3	11	0	0
Johnsonville Consol.	325	66	81	1	0
Johnsonville North	1	0	5	0	0
Johnsonville South	14	8	13	0	0
Johnsonville West	14	7	17	0	0
Keenville	45	6	21	0	0
Keenville East	3	0	3	0	0
Locust Grove	6	0	8	0	0
Mayberry	3	4	9	0	0
Merriam	3	0	2	1	0
Mt. Erie North	3	4	15	0	0
Orchardville	3	0	3	0	0
Rinard North	10	0	10	0	0
Zenith	1	1	5	0	0
Zenith North	13	0	7	0	0
Zenith South	7	7	8	0	0
Wayne, Hamilton: Aden Consol.	73	18	23	0	0

Wells in the New Pools*, June 30, 1953 (Continued)

County and Pool	Producing Wells	Abandoned Wells	Dry Holes	Drilling Wells	Locations
Wayne, White: Goldengate Consol.	130	35	67	5	0
White: Black River	1	0	1	0	0
Burnt Prairie South	1	0	1	0	0
Carmi	2	4	9	0	0
Carmi North	4	1	6	0	0
Centerville	8	1	10	0	0
Centerville East	80	10	27	2	0
Concord	90	14	24	0	0
Concord East Consol.	6	3	15	0	0
Concord North	4	0	4	0	0
Concord South Consol.	23	5	17	1	0
Crossville West	1	0	0	0	0
Enfield	4	2	7	3	0
Epworth Consol.	36	5	25	2	0
Gossett	5	2	8	1	1
Iron Consol.	192	79	76	0	1
Maunie North	52	10	16	0	0
Maunie South	107	22	38	1	0
Maunie West	5	2	5	0	0
New Harmony South (Ind.)	6	0	2	0	0
New Haven Consol.	27	2	9	0	0
Phillipstown South	2	0	4	0	0
Storms Consol.	168	53	43	0	0
Sumpter	7	1	14	0	0
Sumpter East	11	0	6	0	0
Sumpter North	4	0	4	0	0
Sumpter South	9	0	13	0	0
Sumpter West	1	0	2	0	0
Trumbull	19	7	21	0	0
White, Edwards: Phillipstown Consol.	287	70	150	5	0
White, Gallatin: Herald Consol.	219	34	127	7	1
Herald East	32	9	28	0	0
Roland	202	34	70	2	0
White, Hamilton, Wayne: Mill Shoals	142	42	56	1	0
White, Wabash, Edwards:					
New Harmony Consolidated	1448	416	449	2	0
Williamson: Marion	1	0	0	0	0
	18,005	5,173	6,675	126	18

* Fields discovered since January 1, 1936, with the exception of those which have been abandoned. For names of consolidated and abandoned pools, see pages 18, 19, and 51.

Illinois Completions and Production

Since January 1, 1936

	Completions°	Producing Wells	Production (Thousands of barrels) New Fields	Old Fields 1,2/	Total 3/
1936	93	52			4,445
1937	449	292	2,884	4,542	7,426
1938	2,536	2,010	19,771	4,304	24,075
1939	3,617	2,970	90,908	4,004	94,912
1940	3,755	3,080	142,969	4,678	147,647
1941	3,807	2,925	128,993	5,145	134,138
1942	2,017	1,179	101,837	4,753	106,590
1943	1,791	1,090(20)a/	77,581	4,675	82,256
1944	1,991	1,229(12)	72,946	4,467	77,413
1945	1,763	1,094(15)	70,839	4,371	75,210
1946	2,362	1,387(17)	70,174	5,123	75,297
1947	2,046	1,102(22)	61,455	5,004	66,459
1948	2,489	1,316(21)	59,623	5,185	64,808
1949	2,741	1,447(32)	58,571	5,930	64,501
1950	2,894	1,328(23)	55,794	6,234	62,028
1951	2,383	947(23)	54,147	6,097	60,244
1952					
January	108	49(2)	4,602	518	5,120
February	96	48(4)	4,327	491	4,818
March	135	66(1)	4,452	508	4,960
April	124	46(1)	4,399	526	4,925
May	182	69(3)	4,303	537	4,840
June	200	87(5)	4,459	521	4,980
July	218	82(3)	4,683	552	5,235
August	250	107(8)	4,535	511	5,046
September	186	73	4,484	532	5,016
October	224	82(2)	4,597	552	5,149
November	236	96(6)	4,306	521	4,827
December	118	49	4,580	575	5,155
	2,077	854(35)	53,727	6,344	60,071
1953					
January	202	100(6)	4,424	580	5,004
February	140	61(3)	4,088	541	4,629
March	94	53(8)	4,348	582	4,930
April	103	59(6)	4,240	617	4,857
May	175	83(5)	4,375*	635*	5,010**
June	169	84(11)	4,220*	615*	4,835**

* Estimated by Illinois State Geological Survey.

** Estimated by Illinois State Geological Survey from Oil and Gas Journal Report.

1/ Production figures based on information furnished by oil companies and pipe line companies.

2/ Includes Devonian production at Sandoval and Bartelso.

3/ From the U. S. Bureau of Mines, except for the months since December, 1950.

o Includes only oil and gas producers and dry holes.

a/ Figures in parentheses refer to number of producing wells included in total which had previously been completed as dry holes.

ECONOMIC STATEMENT

Mineral Economics Section

Crude oil from Illinois is marketed in substantial quantities in both the Central Refining District and in the western part of the Appalachian Refining District (District #2). The table shows the ratio of production in Illinois to runs-to-stills and includes both the Central Refining District and District No. 2 of the Appalachian Refining District.

	Domestic Runs-to-stills Central and Appalachian (District No. 2) Refining District*	Production in Illinois Thousands of barrels	Illinois' Percent of Runs-to-stills
1952			
April	37,707	4,925	13.1
May	24,194	4,840	20.0
June	39,461	4,980	12.7
July	42,782	5,235	12.2
August	44,089	5,046	11.4
September	40,739	5,016	12.3
October	41,121	5,149	12.5
November	41,782	4,827	11.6
December	42,761	5,155	12.1
1953			
January	43,789	5,004	11.4
February	38,542	4,629	12.0
March	41,353	4,930	12.0
April	36,722	4,857	13.2
May	41,610**	5,010**	12.0

* U. S. Bureau of Mines Monthly Petroleum Statements.
** Estimated by Illinois State Geological Survey.

Shipments of Crude Petroleum from Illinois
(Thousands of barrels)

	Ill.	Ind.	Ky.	Mich.	N.Y.	Ohio	Penn.	W.Va.	Wisc. Minn.
1952									
April	1,946	378	118	410	505	1,305	73	-	2
May	1,454	303	-	499	506	1,285	39	-	3
June	2,253	464	-	617	502	2,121	39	-	2
July	2,240	455	-	283	397	2,584	36	9	1
August	2,067	401	-	544	499	2,345	45	27	1
September	1,826	515	32	475	484	2,607	49	40	-
October	1,985	456	-	430	507	2,496	35	-	1
November	2,048	466	-	291	473	2,019	41	21	-
December	2,049	448	-	393	439	2,971	58	20	-
1953									
January	2,016	458	-	559	594	2,631	49	12	-
February	1,831	358	-	458	562	1,690	28	30	-
March	1,915	417	-	572	535	2,035	77	24	-
April	1,655	287	-	457	455	1,697	104	23	-

Stocks on Hand of Crude Petroleum and Principal Refined Products a/

(In thousands of barrels)

Month (End of Month)	Year	Stocks of Crude Petroleum		Gasoline		Kerosene		Distillate Fuel Oil		Residual Fuel Oil	
		U.S.	Dist. No. 2 b/	U.S.	Central Rfg. Dist. c/	U.S.	Central Rfg. Dist. c/	U.S.	Central Rfg. Dist. c/	U.S.	Central Rfg. Dist. c/
May	1947	237,768	69,828	95,209	18,384	12,609	1,352	34,279	3,170	39,992	2,887
May	1948	223,820	66,675	108,552	21,969	15,711	2,752	40,781	4,998	48,788	4,345
May	1949	273,912	81,932	121,602	27,457	21,546	3,639	58,381	9,166	63,576	5,551
May	1950	239,877	68,236	121,035	23,923	17,304	3,124	42,739	6,044	39,482	2,835
May	1951	248,418	79,600	132,261	29,531	20,331	3,642	55,273	10,578	39,316	3,927
May	1952	290,813	90,538	123,656	26,012	19,614	3,429	51,648	9,456	38,821	4,660
June	1952	285,964	91,050	120,166	25,252	23,061	4,659	65,911	13,484	45,688	6,158
July	1952	275,951	88,918	116,566	24,855	27,387	5,979	85,775	18,043	52,245	6,927
August	1952	264,368	84,170	118,592	24,765	32,401	7,304	104,257	22,141	54,061	6,866
September	1952	264,723	84,181	120,991	25,444	35,021	7,668	117,252	23,863	56,200	6,797
October	1952	269,776	85,824	120,062	24,024	33,289	7,114	120,721	23,323	53,052	6,231
November	1952	267,852	83,950	129,509	26,865	32,199	6,777	116,096	22,532	53,069	6,025
December	1952	271,928	85,085	136,028	28,763	26,842	5,835	99,582	18,265	48,706	4,976
January	1953	272,250	84,366	150,518	32,531	23,487	5,411	80,655	13,237	45,910	4,664
February	1953	273,589	85,295	157,873	35,614	20,468	4,406	67,167	10,143	44,178	4,575
March	1953	275,665	87,140	162,731	36,157	18,697	3,363	59,802	8,674	41,600	3,872
April	1953	280,487	89,520	158,032	33,645	20,335	3,123	61,349	7,970	39,572	3,325
May 30	1953	280,681 d/	e/	152,435	31,412	23,527	4,086	70,842	10,523	41,425	3,213
June 13	1953	278,960 d/	e/	150,757	30,204	25,442	4,724	79,579	11,766	43,595	3,272

a/ U. S. Bureau of Mines, Monthly Petroleum Statements for May, 1947 - April, 1953.
b/ Includes the states of Illinois, Indiana, Kansas, Kentucky, Missouri, Michigan, Ohio, Oklahoma.
c/ Central Refining District is identical with the Bureau of Mines "Illinois, Indiana, Kentucky, etc." and comprises refineries in Illinois, Indiana, Kentucky, Michigan, Western Ohio, and Wisconsin.
d/ U. S. Bureau of Mines.
e/ Not available.

Crude Oil Production in the United States

(Calculated from weekly report of the Oil and Gas Journal)

	Production (Thousands of barrels) January-June, 1953	Daily Average Production for June (Thousands of barrels)	Percent of Total
Texas	509,510	2,805	43.5
California	180,604	1,013	15.7
Louisiana	127,108	703	10.9
Oklahoma	98,194	534	8.3
Kansas	59,482	319	4.9
Wyoming	38,027	210	3.3
New Mexico	33,489	196	3.0
Illinois	29,531	161	2.5
Mississippi	17,531	98	1.5
Colorado	16,752	101	1.6
Arkansas	14,027	78	1.2
Eastern Fields	10,243	59	.9
Indiana	6,288	38	.6
Michigan	6,240	34	.5
Montana	5,454	31	.5
Kentucky	5,416	30	.5
Nebraska	2,324	14	.2
North Dakota	2,341	15	.2
Utah	930	5	.1
Alabama	802	5	.1
Florida	270	1	-
	1,164,563	6,450	100.0

The

GEOLOGIC COLUMN FOR SOUTHERN ILLINOIS

and the list of

OIL AND GAS PRODUCING STRATA IN ILLINOIS

formerly included with each issue of the Drilling Report will be furnished at the beginning of each subscription period, as a supplement. Please retain said supplement for your reference.

LIST OF POOLS INCORPORATED INTO OTHER POOLS BY CONSOLIDATION

Original Pool Name	Present Pool Assignment	Date of Consolidation
Aden North	Aden Consol.	1944
Albion North	Albion Consol.	1944
Assumption North	Assumption Consol.	1953
Barnhill East	Goldengate Consol.	1944
Bend	New Harmony Consol.	1952
Bennington	Maple Grove Consol.	1952
Bible Grove Consol.	Sailor Springs Consol.	1949
Bible Grove East	Sailor Springs Consol.	1948
Blairsville	Bungay Consol.	1951
Bone Gap South	Bone Gap Consol.	1952
Bonpas	Parkersburg Consol.	1951
Bonpas West	Parkersburg Consol.	1944
Boos	Clay City Consol.	1941
Boos East	Clay City Consol.	1947
Boos North	Clay City Consol.	1948
Boyleston Consol.	Clay City Consol.	1948
Brownsville	Iron Consol.	1946
Burnt Prairie	Goldengate Consol.	1947
Calvin	New Harmony Consol. & Phillipstown Consol.	1941
Calvin North	Phillipstown Consol.	1948
Cisne	Clay City Consol.	1948
Concord Central	Concord South Consol.	1952
Cottonwood	Herald Consol.	1953
Cottonwood North	Herald Consol.	1953
Covington	Clay City Consol.	1944
Covington East	Clay City Consol.	1948
Cowling	New Harmony Consol.	1947
Dead River	New Haven Consol.	1950
Dundas Consol.	Clay City Consol.	1948
Ellery West	Ellery Consol.	1952
Enterprise	Clay City Consol.	1941
Enterprise West	Clay City Consol.	1941
Epworth East	Epworth Consol.	1951
Fairfield East	Clay City Consol.	1953
Friendsville	New Harmony Consol.	1949
Friendsville South	New Harmony Consol.	1949
Gallagher	Calhoun Consol.	1946
Geff	Clay City Consol.	1947
Geff West	Clay City Consol.	1948
Grayville	Phillipstown Consol.	1948
Grayville West	Albion Consol.	1949
Griffin	New Harmony Consol.	1941
Helena	Ruark West Consol.	1952
Herald North	Storms Consol.	1953
Hoodville	Dale Consol.	1943
Hoosier	Sailor Springs Consol.	1948
Hoosier North	Sailor Springs Consol.	1948
Ingraham West	Sailor Springs Consol.	1948

LIST OF POOLS INCORPORATED INTO OTHER POOLS BY CONSOLIDATION (Continued)

Original Pool Name	Present Pool Assignment	Date of Consolidation
Inman	Inman West Consol.	1950
Inman Central	Inman West Consol.	1949
Inman North	Inman West Consol.	1949
Inman South	Inman West Consol.	1950
Keensburg Consol.	New Harmony Consol.	1948
Lancaster North	Ruark West Consol.	1952
Lancaster West	Berryville Consol.	1949
Leech Consol.	Goldengate Consol.	1948
Maple Grove East	Parkersburg Consol.	1952
Mason South	Iola Consol.	1948
Maud Central	New Harmony Consol.	1949
Maud Consol.	New Harmony Consol.	1951
Maud North Consol.	New Harmony Consol.	1951
Maud West	New Harmony Consol.	1948
Maunie	Maunie South	1948
Mitchell	Ellery Consol.	1952
Mt. Carmel West	New Harmony Consol.	1948
Mt. Erie	Clay City Consol.	1944
Mt. Erie South	Clay City Consol.	1948
New Haven North	Concord East Consol.	1950
New Haven West	Inman East Consol.	1949
Noble	Clay City Consol.	1948
Noble North	Clay City Consol.	1948
Noble South	Clay City Consol.	1948
Olney East	Olney Consol.	1949
Parkersburg North	Parkersburg Consol.	1951
Patton	Allendale	1948
Patton West	Allendale	1948
Roundprairie	Johnsonville Consol.	1941
Rural Hill	Dale Consol.	1951
Sailor Springs South	Sailor Springs Consol.	1942
Sailor Springs West	Sailor Springs Consol.	1949
Sims	Johnsonville Consol.	1948
Sims North	Johnsonville Consol.	1945
Springerton	Bungay Consol.	1946
Stokes-Brownsville	Iron Consol.	1953
West Frankfort South	West Frankfort	1948
West Liberty	Clay City Consol.	1941
Williams South	Williams Consol.	1953
Willow Hill Consol.	Clay City Consol.	1948
Willow Hill North	Clay City Consol.	1947
Woburn South	Woburn Consol.	1950

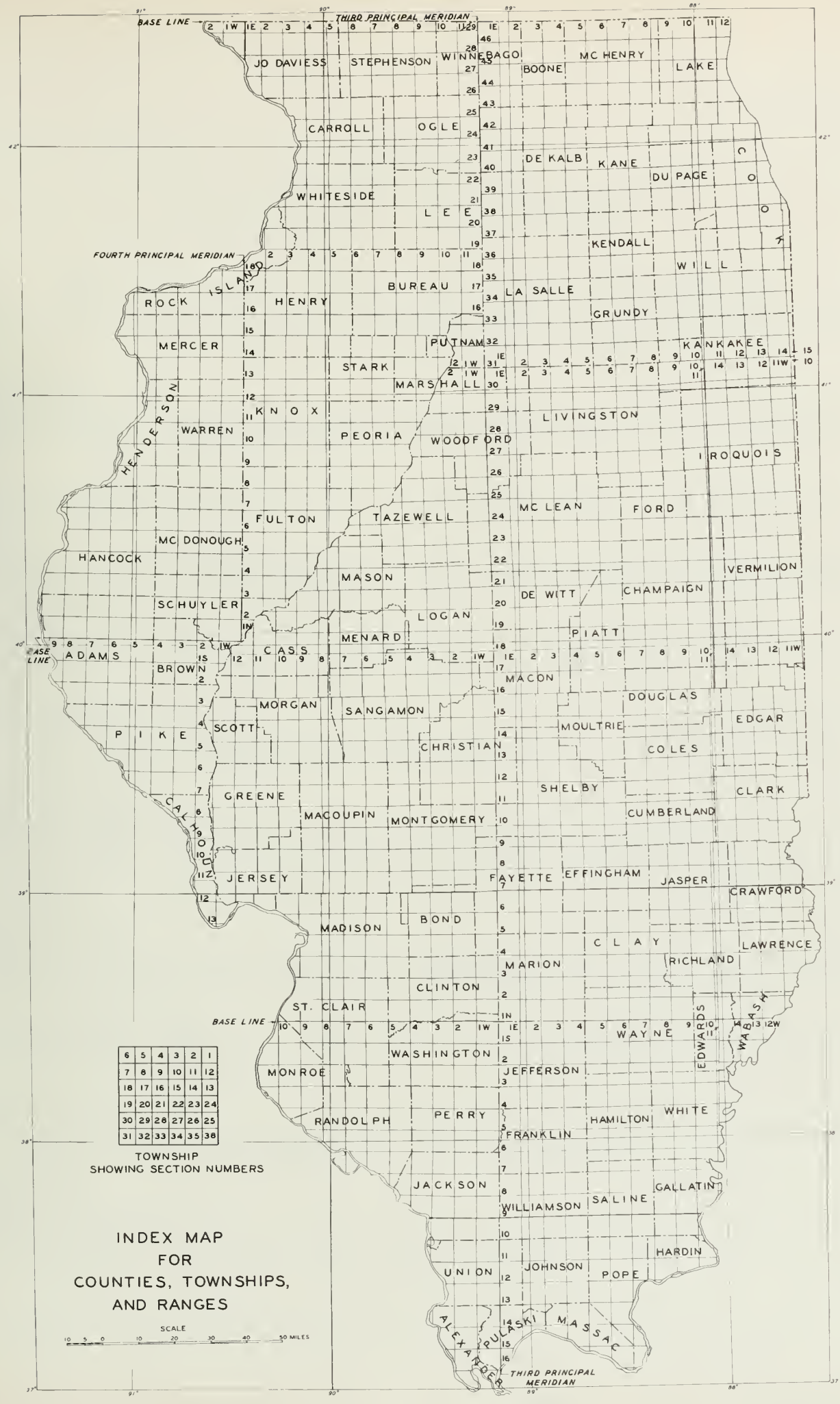

6	5	4	3	2	1
7	8	9	10	11	12
18	17	16	15	14	13
19	20	21	22	23	24
30	29	28	27	26	25
31	32	33	34	35	36

TOWNSHIP
SHOWING SECTION NUMBERS

INDEX MAP
FOR
COUNTIES, TOWNSHIPS,
AND RANGES

DRILLING BY COUNTIES

WELLS COMPLETED BETWEEN JUNE 3 AND JUNE 30, 1953,
AND WILDCAT WELLS DRILLING ON JUNE 30

(Abbreviations used in this report will be found on the last page.)
(Errata, old wells deepened, reconditioned old wells follow list of drilling wells.)

BOND COUNTY

4N, 2W, Tamalco Twp.
34, SE NW SW. J. F. Dunnill #1 G. N. Welch. D&A 6-9-53 TD 2654 Devonian ls., top 2569' Spd. 5-24-53 WF*.

4N, 3W, Mills Twp.
2, SW NE SW. Texas Co. #1 M. Andrews. Drlg. 2575' 6-30-53 Spd. 6-3-53 WF.

5N, 2W, Pleasant Mound Twp.
1, NW NW SE. E. Smith #1 Harnetiaux. D&A 6-9-53 TD 1312' Ste. Genevieve ls., top 1306' Spd. 5-25-53 WF.

5N, 4W, Old Ripley Twp.
9, SW NW NE. S. B. Griffith #1 Donk-Langel. LCC 6-30-53 WF.

6N, 3W, LaGrange Twp.
20, SE SE SE. W. Duncan #1 L. B. Turner Comm. D&A 6-9-53 TD 2325' Silurian ls., top 2214' Spd. 5-23-53 Ayers Pool.

CHRISTIAN COUNTY

13N, 1E, Prairieton Twp.
17, SE SE SE. Magnolia #1 H. A. Stroh. Comp. 6-9-53 IP 105 BOP after fracture treatment. TD 2341' Devonian ls., top 2325' Spd. 5-19-53 Assumption Cons. Pool.

13N, 1W, May Twp.
30, 385' from S. line, 330' from W. line, NE NW. Welker Oil Co. #1 H. J. Meyer et al. Drlg. 2015' 6-30-53 Spd. 6-22-52 WF.

14N, 1E, Prairieton Twp.
34, SW SE SE. Collins Bros. #1 E. Arthur. Drlg. 1585' 6-30-53 Spd. 6-25-53 WN (Assumption Cons. Pool).

15N, 1W, Mosquito Twp.
15, 320' from N. line, 330' from E. line, NW NW. J. Goffinet #1 W. S. Toothaker. Tstg. 6-30-53 Spd. 2-3-53 WF.

CLARK COUNTY

9N, 13W, Orange Twp.
13, SE SW SE. B & G Oil Co. #2 O. Wells. D&A 6-9-53 TD 872' Pennsylvanian ss., top 823' Spd. 1-20-53 Shot 40 qts. Melrose Pool.

* Wildcat far - more than 2 miles from production.

CLARK COUNTY (Continued)

9N, 13W, Orange Twp.

13, SW SW NE. S. B. Griffith #1 Mills-Davis. D&A 6-30-53 TD 1491' Ste. Genevieve ls., top 1410' Spd. 6-16-53 WF.

24, NE NW SW. S. B. Griffith #1 R. Dickenson. TD 892' 6-30-53 Spd. 6-22-53 WF.

25, NE NE NW. J. W. Lewis - D. Dewey #1 H. Atkins. LOC 6-30-53 WF.

12N, 14W, Westfield Twp.

25, SW SE NW. E. Zink #3 E. Boyer. D&A 6-9-53 TD 530' St. Louis ls., top 468' Spd. 5-22-53 WN** (Westfield East Pool).

CLAY COUNTY

2N, 7E, Stanford Twp.

15, NW NE SW. J. W. Steele #1 L. P. Gray. D&A 6-30-53 TD 3150' Ste. Genevieve ls., top 3058' Spd. 6-18-53 WN (Clay City West Pool).

15, SW SE NW. J. W. Steele #1 B. Leonard. POP 6-30-53 Spd. 6-7-53 WN (Clay City West Pool).

2N, 8E, Clay City Twp.

10, S½ SE NW. Shulman Bros. #1 G. W. Sharp. Comp. 6-9-53 IP 43 BOP & 103 BW TD 3010' Rosiclare ss., top 2988' Spd. 5-11-53 Clay City Consol. Pool.

17, NE SW SW. J. G. Brown #1 L. E. Hasselton. Comp. 6-9-53 IP 33 BOP TD 3012' McClosky ls, top 3002' Spd. 4-23-53 Acidized 5000 gals. Clay City Consol. Pool.

3N, 5E, Songer Twp.

2, NW NW NE. Dudley & Heath #1 Williamson. D&A (CDU)*** 6-30-53 Spd. 6-19-53 WN (Oskaloosa Pool).

11, NE SW SW. Texas Co. #1 W. V. Krutsinger. D&A 6-16-53 TD 3004' St. Louis ls., top 3003' Spd. 5-29-53 WN (Kenner West Pool).

15, NW SE NW. Murvin & Steber et al #1 C. Anderson. D&A 6-23-53 TD 3000' Ste. Genevieve ls., top 2874' Spd. 6-8-53 WN (Kenner West Pool).

3N, 7E, Stanford Twp.

4, NE SE SE, Sam Tipp #2 Fairchild. Temp. Abd. 6-30-53 TD 3008' Ste. Genevieve ls., top 2908' Spd. 8-29-51 Sailor Springs Consol. Pool.

28, NW SE NE. Shulman Bros. #1 Sol Ross. MIST 6-30-53 Spd. 6-15-53 WN (Sailor Springs Consol. Pool).

3N, 8E, Clay City Twp.

18, NE NW SE. Indiana Farm Bureau #1 L. Pennybacker. D&A 6-23-53 TD 3118' Ste. Genevieve ls., top 2960' Spd. 6-12-53 Clay City Consol. Pool.

4N, 7E, Hoosier Prairie Twp.

33, C E½ SE NE. Murvin & Steber #1 L. Hagen. Drlg. 1107' 6-30-53 Spd. 6-28-53 WN (Sailor Springs Consol. Pool).

** Wildcat near - from ½ to 2 miles from production.

*** Completion data unreported; will be given when available; not included in total completions for month.

CLAY COUNTY (Continued)

5N, 5E, Larkinsburg Twp.
36, NW NW NW. J. W. Steele #1 W. H. Keller. Abd. Loc. 6-23-53 WN (Iola Consol. Pool).

5N, 7E, Bible Grove Twp.
18, NW NW NE. Calvert Drlg., Inc. #1 F. Berthold. Tstg. 6-30-53 Spd. 6-8-53 WN (Sailor Springs Consol. Pool).

5N, 8E, Pixley Twp.
35, SW SW SE. Gulf #1 Bernadine. Comp. 6-23-53 IP 85 BOP & 1 BW TD 3087' PB 3045' McClosky ls., top 3025' Spd. 5-22-53 Passport Pool.

CLINTON COUNTY

1N, 1W, Brookside Twp.
8, SW NW NW. Texas Co. #1 J. Brown. D&A 6-30-53 TD 1759' St. Louis ls., top 1714' Spd. 6-18-53 WF.

1N, 2W, Lake Twp.
9, NE NE SW. M. Mazzarino #1 F. Pogel. D&A 6-16-53 TD 1163' Cypress ss., top 1147' Spd. 6-2-53 WN (Posey Pool).

2N, 2W, Clement Twp.
28, NE NE SW. T. M. Pruett #1 C. Mueller. D&A 6-23-53 TD 1332' Bethel ss., top 1305' Spd. 6-9-53 Huey Pool.

2N, 3W, Wade Twp.
23, NW SW NW. R. H. Robben #1 Hustedde. D&A 6-9-53 TD 1134' Cypress ss., top 1071' Spd. 6-2-53 WN (Carlyle Pool).

3N, 2W, Irishtown Twp.
33, 930' from N. line, 380' from W. line, NW SW. E. A. Obering #1 Beckemeyer. D&A 6-23-53 TD 1420' Ste. Genevieve ls., top 1325' Spd. 6-8-53 WF.

33, NW NW NE. E. A. Obering #1 Vogel. D&A 6-30-53 TD 1235' Bethel ss., top 1224' Spd. 6-24-53 WN (Boulder Pool).

3N, 3W, Wheatfield Twp.
10, 380' from S. line, 330' from E. line, SE SE. B. W. Hess #1-A McQuade Comm. Comp. 6-9-53 IP 12 BOP & 3 BW TD 1083' Bethel ss., top 1080' Spd. 4-17-53 EXTENSION TO CARLYLE NORTH POOL.

28, NW NE SW. W. H. Krohn #1 Hilgemann Est. D&A (CDU) 6-30-53 Spd. 5-23-53 WF.

33, SE SE NW. F. L. Goldsmith #1 Wegman. D&A 6-23-53 TD 1022' Cypress ss., top 973' Spd. 6-12-53 WN (Carlyle Pool).

COLES COUNTY

13N, 7E, North Okaw Twp.
11, NE NW NW. C. Bassett #1 Hamilton. LOC 6-30-53 Cooks Mills Pool.

CRAWFORD COUNTY

5N, 13W, South West Twp.
8, SW NE SW. S. B. Griffith #1 C. Thacker. D&A (CDU) 6-30-53 Spd. 6-22-53 WF.

CRAWFORD COUNTY (Continued)

6N, 13W, Oblong Twp.

9, NE NW SW. H. H. Welker #1 O. Young. Comp. 6-30-53 IP 3 BOP & 1 BW TD 984' Pennsylvanian ss., top 839' Spd. 3-18-53 Shot 20 qts. Main Pool.

6N, 13W, Martin Twp.

28, NW SE NW. S. B. Griffith #1 J. W. Bailey. D&A 6-9-53 TD 1014' Pennsylvanian ss., top 1001' Spd. 5-12-53 Main Pool.

7N, 12W, Robinson Twp.

29, SW SE NE. Ervin Drlg. Co. #1 Crum. Comp. 6-16-53 IP 9 BOP after fracture treatment TD 1886' PB 1153' Pennsylvanian ss., top 1134' Spd. 4-24-53 Shot 22 qts. Main Pool.

8N, 14W, Licking Twp.

13, SW SW SW. Lester Harris #2 H. Short. Temp. Abd. 6-9-53 TD 2686' Dutch Creek ss., top 2595' Spd. 9-29-52 Bellair Pool.

14, SE NE SE. Harris Oil Co. #4 Short. Temp. Abd. 6-9-53 TD 1296' Ste. Genevieve ls., top 1194' Spd. 1-5-53 Bellair Pool.

EDGAR COUNTY

13N, 12W, Grandview Twp.

29, NE SW NW. L. Hamilton #1 Jones-Cline Comm. SD 1050' 6-30-53 Spd. 6-25-52 WF.

14N, 14W, Embarrass Twp.

35, NW SE NE. E. Zink #1 Honnold. D&A 6-16-53 TD 430' Pennsylvanian ss., top 350' Spd. 6-10-53 WN (Warrenton-Borton Pool).

EDWARDS COUNTY

1N, 10E, Shelby Twp.

24, NE NE NW. Pure Oil #1 N. G. Bourne. Drlg. 2425' 6-30-53 Spd. 6-24-53 WN (Parkersburg Cons. Pool).

1N, 14W, Salem Twp.

8, 330' from S. line, 380' from W. line, NW NE. Cullum & Lawhead #2 Talley. Comp. 6-16-53 IP 18 BOP TD 1400' Pennsylvanian ss., top 1394' Spd. 5-12-53 Parkersburg South Pool.

29, NW SW NE. Stanford Petroleum Co. #1 Blakney. D&A 6-9-53 TD 3188' Ste. Genevieve ls., top 3044' Spd. 4-29-53 WN (Samsville North Pool).

2N, 14W, Salem Twp.

31, 296' from S. line, 330' from W. line, SW SW. O. Oldfield #3 Summerfield. Comp. 6-30-53 IP 125 BOP & 50 BW after fracture treatment. TD 3260' PB 3240' Bethel ss., McClosky ls. Spd. 5-14-53 Parkersburg Consol. Pool.

1S, 10E, Albion Twp.

36, NW SE SE. C. E. Robbins #1 R. Dunk. Comp. 6-23-53 IP 3 BOP & 40 BW after fracture treatment TD 3128' PB 3127' Aux Vases ss., top 3108' Spd. 5-10-53 Albion Consol. Pool.

1S, 11E, Albion Twp.

19, SW SE NW. Arrow Drlg. #1 L. Redpath. D&A 6-9-53 TD 3260' Ste. Genevieve ls., top 3108' Spd. 5-27-53 WN (Bone Gap Consol. Pool).

EDWARDS COUNTY (Continued)

2S, 10E, Dixon Twp.

27, SW SE SW. Herndon Drlg. Co. #1 (2) Ben H. Curtis. Comp. 6-9-53 IP 70 BOP TD 3277' Lower Ohara ls., top 3269' Spd. 5-11-53 Acidized 1000 gals. Ellery East Pool.

32, NW NW SE. Morrison & Hall #1 Hallam - Scott Comm. D&A (SO) 6-30-53 TD 3392' St. Louis ls., top 3380' Spd. 6-4-53 Ellery South Pool.

33, NE SW SW. Zanetis Oil Co. #1 H. E. Perkins. D&A (SO) 6-30-53 TD 3344' Ste. Genevieve ls., top 3267' Spd. 3-15-53 Acidized 1500 gals. Ellery South Pool.

34, NW SW SE. Floyd & Henson #1 J. Saxe. D&A 6-23-53 TD 3348' Ste. Genevieve ls., top 3223' Spd. 5-28-53 Ellery East Pool.

34, NW NW SE. Herndon Drlg. Co. #1 H. Saxe. Comp. 6-16-53 IP 125 BOP TD 3217' Aux Vases ss., top 3179' Spd. 5-15-53 Ellery East Pool. Shot 100 qts.

34, SW SW NE. Herndon Drlg. Co. #1 M. Shaw - Woods. Comp. 6-23-53 IP 40 BOP TD 3260' Lower Ohara ls., top 3252' Spd. 5-26-53 Ellery East Pool.

2S, 14W, Browns Twp.

20, SE SE NW. Hayes Drlg. Co. #1 L. Fieber. Comp. 6-30-53 IP 42 BOP after fracture treatment. TD 3167' Aux Vases ss., top 3024' Spd. 5-27-53 Albion East Pool.

3S, 10E, Dixon Twp.

3, NW NE NW. B. L. Rucker #2 Vincent - Schrader. Drlg. 2430' 6-30-53 Spd. 6-20-53 WN (Ellery East Pool).

10, SW NW NW. W. H. Sloan #1 P. Hortin. Tstg. 6-30-53 Spd. 5-7-53 WN (Albion Consol. Pool).

EFFINGHAM COUNTY

7N, 7E, Bishop Twp.

9, SE SW NW. Roc-Ser Corp. #1 A. Hartke. D&A 6-23-53 TD 2723' Ste. Genevieve ls., top 2650' Spd. 6-9-53 WN (Evers South Pool).

33, SW NW SW. Sun Oil Co. #1 E. Blunt. D&A 6-30-53 TD 2811' Ste. Genevieve ls., top 2761' Spd. 6-16-53 WN (Elliottstown Pool).

FAYETTE COUNTY

7N, 2E, Sefton Twp.

14, SE NW NW. M. Smith et al #1 Dively. D&A 6-23-53 TD 2095' Ste. Genevieve ls., top 1930' Spd. 5-27-53 WN (Louden Pool).

7N, 3E, Avena Twp.

16, SE SW NW. A. J. Hammer #2 Sather. D&A 6-16-53 TD 1611' Paint Creek ss., top 1521' Spd. 6-3-53 Louden Pool.

16, NE SE NW. J. N. Hockman #1 T. Durbin. D&A 6-30-53 TD 1690' Bethel ss., top 1668' Spd. 6-24-53 Louden Pool.

17, SE SW NE. Carter #6 C. Miller. Comp. 6-30-53 IP 14 BOP TD 1583' PB 1542' Cypress ss., top 1525' Spd. 5-22-53 Shot 20 qts. Louden Pool.

FAYETTE COUNTY

7N, 3E, Avena Twp.

32, SW NW NE. Jarvis & Marcell #5 J. Homan "A". D&A 6-23-53 TD 1614' Cypress ss., top 1560' Spd. 6-5-53 Louden Pool.

FRANKLIN COUNTY

5S, 4E, Northern Twp.

13, C W½ SW NE. A. Skaff #1 A. Miller et al. D&A 6-30-53 TD 3371' Ste. Genevieve ls., top 3226' Spd. 6-12-53 WF.

7S, 4E, Cave Twp.

11, NE SW NE. W. Duncan #1 Absher. D&A 6-30-53 TD 3360' Ste. Genevieve ls., top 3199' Spd. 6-12-53 WN (Thompsonville East Pool).

GALLATIN COUNTY

7S, 9E, Asbury Twp.

20, 860' from N. line, 330' from W. line, SW NE. B & G Oil Co. #1 J. Hale. TD 2728' 6-30-53 Spd. 4-21-53 WN (Herald Consol. Pool).

22, SW SW NW. Indiana Farm Bureau #1 Howell. D&A (SO) 6-23-53 TD 2718' Cypress ss., top 2640' Spd. 6-9-53 Herald Consol. Pool.

7S, 10E, New Haven Twp.

34, SE SW NE. Delta Drlg. Co. #1 E. Hall. D&A 6-30-53 TD 2834' Ste. Genevieve ls., top 2757' Spd. 6-15-53 Inman East Consol. Pool.

HAMILTON COUNTY

4S, 7E, Beaver Creek Twp.

11, SW NE NE. Oil Management #1 C. McIntosh. LOC 6-30-53 WN (Mill Shoals Pool).

16, NW NE SW. Texas #11 S. A. Lynch. Comp. 6-30-53 IP 15 BOP & 104 BW TD 3284' Aux Vases ss., top 3257' Spd. 5-20-53 Shot 25 qts. Bungay Consol. Pool.

23, NW SE SW. H. V. Spires #1 C. F. Rebstock. D&A 6-16-53 TD 3448' Ste. Genevieve ls., top 3310' Spd. 5-29-53 Bungay Consol. Pool.

5S, 5E, Knights Prairie Twp.

2, NW SW SE. Calvert Drlg. Co. #1 J. A. Barnett. Drlg. 2580' 6-30-53 Spd. 6-25-53 WF.

6S, 5E, Flannigan Twp.

25, SE NW SE. Stewart Oil Co. #1 W. E. Witt. D&A 6-16-53 TD 3358' Ste. Genevieve ls., top 3198' Spd. 6-2-53 WN (Dale Consol. Pool).

29, NE SW SE. Stewart Oil Co. #1 N. Culpepper. Comp. 6-23-53 IP 20 BOP & 19 BW TD 3278' Aux Vases ss., top 3254' Spd. 5-19-53 Shot 55 qts. EXTENSION TO FLANNIGAN POOL.

31, SW NE SE. Q. B. Mitchell #3 O. Harrellson "B". D&A (SO) 6-9-53 TD 3489' Ste. Genevieve ls., top 3370' Spd. 5-23-53 Cantrell North Pool.

6S, 6E, Twigg Twp.

19, NW SW NE. Ashland Oil #1 Cluck - Brockett. D&A 6-23-53 TD 3310' Ste. Genevieve ls., top 3189' Spd. 6-9-53 Dale Consol. Pool.

19, NW NE NE. C. E. Brehm #1 Moore. D&A 6-23-53 TD 3173' Aux Vases ss., top 3138' Spd. 6-9-53 Dale Consol. Pool.

HAMILTON COUNTY (Continued)

7S, 5E, Flannigan Twp.
2, NE SE SW. J. D. Turner #1 Johns. Tstg. 6-30-53 Spd. 5-31-53 WN (Dale Cons. Pool).

IROQUOIS COUNTY
25N, 12W, Milford Twp.
19, W½ SE SW. Chas. Beebe #1 A. Lundberg. SD 850' 6-20-53 Spd. 11-3-52 WF.

JASPER COUNTY
5N, 9E, Smallwood Twp.
5, NW SE SE. George & Wrather #1 V. Stanley et al. D&A 6-9-53 TD 3160' Ste. Genevieve ls., top 3048' Spd. 5-29-53 Wakefield North Pool.

5, SE SE SE. A. J. Slagter, Jr. #1 C. Wilson. Comp. 6-9-53 IP 283 BOP TD 3122' McClosky ls., top 3107' Spd. 4-26-53 DISCOVERY WELL OF WAKEFIELD NORTH POOL.

13, NE SE NW. J. M. Zanetis #1 Moore "A". Tstg. 6-30-53 Spd. 4-24-53 WN (Clay City Consol. Pool).

JEFFERSON COUNTY
1S, 3E, Fields Twp.
27, NE SW NE. J. F. Dunhill #1 Tate - McDaniel Comm. Tstg. 6-30-53 Spd. 6-2-53 WN (Divide West Pool).

2S, 1E, Casner Twp.
33, SW NW NE. L. G. Ehrat #1 Sziramkowski. LCC 6-30-53 WN (Woodlawn Pool).

2S, 4E, Webber Twp.
23, SW SW NW. R. J. Sipoha #1 R. DeWitt. D&A 6-16-53 TD 3140' Ste. Genevieve ls., top 3000' Spd. 6-2-53 WN (Markham City North Pool).

3S, 2E, McClellan Twp.
10, 330' from N. line, 380' from E. line, SE NE. T. S. Doran #3 Flannigan. Comp. 6-30-53 IP 50 BOP & 15 BW after fracture treatment TD 2490' Bethel ss., top 2476' Spd. 5-27-53 Williams Consol. Pool.

11, 330' from N. line, 380' from W. line, SE NW. E. Obering & W. C. McBride #1 A. Hirons Sr. D&A 6-9-53 TD 2790' Ste. Genevieve ls., top 2640' Spd. 5-21-53 Williams Consol. Pool.

KENDALL COUNTY
36N, 6E, Fox Twp.
32, 886' from S. line, 472' from W. line, NE. George L. Nelson #1 Nelson. SD 400' 6-30-53 Spd. 8-17-52 WF.

LAWRENCE COUNTY
2N, 11W, Denison Twp.
19, NW SW SE. H. D. Atha #1 Leathers. Comp. 6-30-53 IP 15 BOP & 25 BW TD 1855' Bethel ss., top 1837' Spd. 4-6-53 Shot 30 qts. St. Francisville Pool.

2N, 12W, Denison Twp.
24, SW NE NE. C. W. & J. E. Kendall #1 R. Ridgely. POP 6-30-53 Spd. 1-27-53 WN (Allendale Pool).

LAWRENCE COUNTY (Continued)

2N, 12W, Lukin Twp.

26, 360' from N. line, 360' from E. line, NE NW. S. R. Nigh #5-A E. Spidel. Comp. 6-16-53 IP 12 BOP TD 1401' PB 1332' Pennsylvanian ss., top 1325' Spd. 4-13-53 Allendale Pool. Shot 29 qts.

3N, 12W, Lawrence Twp.

14, C SW SE. Ohio Oil #16 S. L. Gray. Comp. 6-16-53 IP 7 BOP & 3/4 BW TD 1805' Paint Creek ss., McClosky ls. Spd. 5-11-53 Acidized 1000 gals. Lawrence Pool.

3N, 12W, Bridgeport Twp.

18, NE NE NE. R. L. Crusse #1 Mangum. Comp. 6-30-53 IP 40 BOP after fracture treatment TD 1598' Cypress ss. Spd. 5-8-53 Lawrence Pool. top 1578'

3N, 12W, Denison Twp.

21, NE SW NE. Ohio Oil Co. #39 W. C. Seed a/c 1. Comp. 6-30-53 IP 20 BOP & 15 BW TD 1995' McClosky ls., top 1895' Spd. 5-19-53 Acidized 1500 gals. Lawrence Pool.

28, SE SE NW. W. H. Bears #1 Simms-Irwin-Gutteridge Comm. D&A 6-30-53 TD 2150' Ste. Genevieve ls., top 2017' Spd. 6-15-53 WN (Lawrence Pool).

3N, 13W, Christy Twp.

8, NW SW NW. Sun Drlg. Co. #1 Douglas-Newman Comm. D&A 6-23-53 TD 2799' Ste. Genevieve ls., top 2715' Spd. 6-7-53 WF.

14, NE SE SE. Dee Miller Drlg., Inc. #1 Doane. Comp. 6-9-53 IP 60 BOP after fracture treatment TD 2232' PB 2000' Bethel ss., top 1976' Spd. 4-30-53 Acidized 1500 gals. Lawrence West Pool.

14, SW SE SE. Dee Miller Drlg. #2 K. Doane. Comp. 6-9-53 IP 125 BOP after fracture treatment TD 2062' PB 2055' Bethel ss., top 2022' Spd. 5-13-53 Lawrence West Pool.

23, 380' from N. line, 330' from E. line, NW NE. R. A. Harris #1 Fisher. Comp. 6-23-53 IP 125 BOP after fracture treatment. TD 2095' Bethel ss., top 2068' Spd. 5-12-53 Lawrence West Pool.

25, NE SW NW. Big Four Oil & Gas et al #1 A. Bowers et al. Drlg. 1905' 6-30-53 Spd. 6-23-53 WN (Lawrence West Pool).

5N, 11W, Russell Twp.

27, NW NW NW. E. O. Lurker #3 Whitson. Comp. 6-16-53 IP 14 BOP TD 910' Pennsylvanian ss., top 874' Spd. 5-26-53 Shot 40 qts. Birds Pool.

MACOUPIN COUNTY

7N, 6W, Staunton Twp.

35, SW NE SW. S. B. Schenk #1 Scroggins. D&A 6-30-53 TD 625' Spd. 6-19-53 WF.

7N, 7W, Dorchester Twp.

14, 143' from S. line, 340' from E. line, NE SE SW. R. Updike #4 Groves. D&A 6-16-53 TD 535' Pennsylvanian ss., top 480' Spd. 6-2-53 Staunton Pool.

MACOUPIN COUNTY (Continued)

9N, 8W, Polk Twp.
23, SE NW NE. Collins Bros. #1 J. E. Sanders. Spd. 6-30-53 WF.

10N, 7W, Carlinville Twp.
29, 250' from S. line, 330' from W. line, NW SE. D. Lambert #2-B H. Wilson. Comp. 6-16-53 IP 200,000 cu. ft. gas flow. TD 492' Pennsylvanian ss., top 483' Spd. 3-17-53 Carlinville North Pool.

12N, 8W, North Palmyra Twp.
23, 330' from N. line, 350' from W. line, SE NW. D. Gerhardt #1 M. T. Launer. D&A 6-16-53 TD 1390' Silurian ls., top 1375' Spd. 3-7-53 WF.

MADISON COUNTY

3N, 6W, St. Jacob Twp.
12, SE SW NW. T. S. Doran et al #1 Leder. SDO 6-30-53 Spd. 5-7-53 WF.

4N, 5W, Saline Twp.
21, SW SW SW. T. S. Doran #1 Daiber. D&A 6-16-53 TD 2789' Plattin ls., top 2780' Spd. 5-27-53 WF.

5N, 5W, Leef Twp.
10, NW SE NW. R. H. McDaniel #1 A. Newton. D&A 6-9-53 TD 1969' Devonian ls., top 1927' Spd. 5-30-53 WF.

6N, 6W, Olive Twp.
18, 1155' from S. line, 330' from E. line, SW NE. Mt. Olive & Staunton Coal Co. #2 A. Hunecke. D&A 6-9-53 TD 600' Pennsylvanian ss., top 481' Spd. 5-22-53 Livingston Pool.

19, 1050' from N. line, 555' from E. line, NW SE. J. Kesl #4 H. H. Brase. D&A 6-30-53 TD 736' Pennsylvanian ss., top 611' Spd. 6-11-53 Livingston Pool.

28, 330' from N. line, 370' from W. line, SE. Spade Drlg. Co. #5 Karger. D&A 6-9-53 TD 530' Pennsylvanian ss., top 517' Spd. 5-25-53 Livingston South Pool.

28, 330' from N. line, 290' from W. line, NE NE. G. Zicos #4 V. Mullen. Comp. 6-16-53 IP 15 BOP & 15 BW TD 509' Pennsylvanian ss., top 503' Spd. 5-11-53 Livingston South Pool.

28, 330' from N. line, 650' from W. line, NW NE. G. Zicos #5 V. H. Mullen. Comp. 6-30-53 IP 6 BOP TD 498' Pennsylvanian ss., top 496' Spd. 6-5-53 Livingston South Pool.

30, NE NW NE. Joe Kesl, Jr. #6 C. Schlechte. D&A 6-9-53 TD 615' Pennsylvanian ss., top 546' Spd. 5-26-53 Livingston Pool.

34, SE SW NE. S. B. Schenk #2 Blom. D&A 6-2-53 TD 580' Pennsylvanian ss., top 563' Spd. 5-8-53 Livingston South Pool.

6N, 7W, Omphghent Twp.
4, 552' from S. line, 340' from W. line, SE. H. E. Livermore #1 Kohlenberg. Drlg. 1275' 6-30-53 Spd. 4-29-53 WF.

MADISON COUNTY (Continued)

6N, 7W, Omphghent Twp.

12, 382' from S. line, 546' from W. line, SE SW SW. O. R. Shull #1 Albrecht. Drlg. 589' 6-30-53 Spd. 6-11-53 WN (Livingston Pool).

MARION COUNTY

1N, 2E, Raccoon Twp.

2, 990' from N. line, 750' from W. line, NW NE. H. C. Sanders #1 J. Elliott. D&A (CDU) 6-30-53 Spd. 6-19-53 WN (Salem Pool).

28, SE SW NE. W. E. Weidler #2 Crowley. Comp. 6-9-53 IP 180 BOP after fracture treatment. TD 2140' PB 2112' Rosiclare ss., top 2094' Spd. 5-14-53 Dix Pool.

2N, 2E, Salem Twp.

22, SW SW NW. Ervin Drlg. Co. #1 Rogers. Comp. 6-23-53 IP 5 BOP & 5 BW TD 1902' PB 1878' Bethel ss., top 1870' Spd. 1-2-53 Shot 10 qts. Salem Pool.

4N, 1E, Patoka Twp.

34, 890' from N. line, 330' from W. line, NE NE. J. L. Lester #1 Davidson. Comp. 6-30-53 IP 13 BOP & 10 BW after fracture treatment. TD 3077' PB 1705' McClosky ls., top 1634' Spd. 5-5-53 Acidized 2500 gals. Patoka East Pool.

4N, 3E, Kinmundy Twp.

10, NE SW NE. Texas #1 C. F. Garrett. Comp. 6-23-53 IP 10 BOP & 18 BW TD 2292' PB 2065' Bethel ss., top 2036' Spd. 5-29-53 DISCOVERY WELL OF KINMUNDY NORTH POOL.

MONROE COUNTY

3S, 8W, Prairie du Long Twp.

2, 185' from N. line, 149' from E. line, NW SW. Jesse Ashby #1 A. Krehar. Fsg. 1470' 6-30-53 Spd. 7-15-52 WF.

PULASKI COUNTY

16S, 1W, Meriah Twp.

5, 330' from N. line, 990' from E. line, SW. W. E. Vick #1 Boyd. SD 1366' 6-30-53 Spd. 2-14-53 WF.

23, 330' from S. line, 752' from W. line, SE. W. W. Waite #1 Vance. D&A (CDU) 6-30-53 Spd. 9-18-52 WF.

RICHLAND COUNTY

2N, 10E, Madison Twp.

24, NW NW NW. Ashland & Shulman Bros. #1 C. Arnold. D&A 6-16-53 TD 3340' Ste. Genevieve ls., top 3239' Spd. 6-1-53 WN (Parkersburg West Pool).

2N, 14W, Bonpas Twp.

6, NE NE NW. Service Drlg. Co. #1 I. L. Dunahee. LCC 6-30-53 WN (Parkersburg Consol. Pool).

10, SW NE SW. Paco Petroleum Co. #1 W. A. Treece. Drlg. 2841' 6-30-53 Spd. 6-16-53 WN (Parkersburg Cons. Pool).

30, E½ NE SW. W. H. Bears #1 C. Rothrock. Comp. 6-16-53 IP 156 BOP & 30 BW TD 3238' Rosiclare & McClosky ls. Spd. 4-15-53 Parkersburg Consol. Pool. Acidized 6000 gals.

RICHLAND COUNTY (Continued)

3N, 9E, Decker Twp.

32, SW NW NE. Calvert Drlg., Inc. #1 L. Montgomery. D&A 6-30-53 TD 3077' Ste. Genevieve ls., top 2981' Spd. 6-17-53 Clay City Cons. Pool.

3N, 10E, Olney Twp.

10, NE NE SE. W. W. Willis et al #1 L. J. Powell. D&A 6-16-53 TD 3231' Ste. Genevieve ls., top 3112' Spd. 5-20-53 WN (Olney South Pool).

18, SE NE NW. Calvert Drlg., Inc. #1 Redman. D&A 6-16-53 TD 3160' Ste. Genevieve ls., top 3002' Spd. 6-6-53 WN (Olney South Pool).

3N, 14W, Claremont Twp.

29, SE NW NE. Indiana Farm Bureau #1 R. Boley. Drlg. 2914' 6-30-53 Spd. 6-23-53 WN (Parkersburg Cons. Pool).

4N, 9E, Denver Twp.

13, 330' from S. line, 334' from W. line, NE NW. W. H. Bears #1 C. W. Chapman. Comp. 6-9-53 IP 44 BOP & 29 BW TD 2980' PB 2960' McClosky ls., top 2944' Spd. 4-23-53 Acidized 5000 gals. Clay City Consol. Pool.

4N, 9E, Noble Twp.

25, NW SE NW. Pure #5 C. A. Bower "A". Comp. 6-23-53 IP 62 BOP & 63 BW after fracture treatment. TD 2605' PB 2563' Cypress ss., top 2537' Spd. 5-9-53 Clay City Consol. Pool.

4N, 10E, Preston Twp.

3, NE SE NW. Phillips & Harker #1 E. Smith. D&A 6-30-53 TD 3023' Ste. Genevieve ls., top 2925' Spd. 6-7-53 Dundas East Pool.

9, SW SE SE. N. V. Duncan #1 L. Holtz. D&A 6-23-53 TD 3103' Ste. Genevieve ls., top 2947' Spd. 6-8-53 WN (Olney Consol. Pool).

ST. CLAIR COUNTY

1N, 9W, Stookey Twp.

21, 1263' from S. line, 749' from E. line, SE SW. J. L. Jefferis #1 H. Scharf. Drlg. 385' 6-30-53 Spd. 6-18-53 WF.

2N, 6W, Lebanon Twp.

22, 1100' from S. line, 990' from E. line, SE NW. A. Schiermann #1 Haas. Drlg. 1004' 6-30-53 Spd. 6-24-53 WF.

SALINE COUNTY

7S, 7E, Rector Twp.

21, SW SW SE. B. D. Jones #1 Young. D&A 6-9-53 TD 2720' Cypress ss., top 2690' Spd. 5-9-53 Francis Mills Pool.

35, NE NE NW. Pure #1 H. T. Garner. D&A 6-16-53 TD 3150' Ste. Genevieve ls., top 3009' Spd. 5-18-53 WN (Omaha West Pool).

8S, 6E, Raleigh Twp.

2, SE SW NE. George & Wrather #1 W. H. Lemons. Comp. 6-23-53 IP 42 BOP & 20 BW after fracture treatment. TD 3101' PB 2912' Aux Vases ss., top 2906' Spd. 4-18-53 DISCOVERY WELL OF RALEIGH POOL.

SALINE COUNTY (Continued)

8S, 6E, Raleigh Twp.

2, NE NE SW. D. Miller Drlg. #1 Spurlock. Comp. 6-30-53 IP 13 BOP after fracture treatment TD 3086' Cypress ss., top 2571' Spd. 5-17-53 Raleigh Pool NEW PAY IN POOL.

2, SE NW SW. Pep Drlg. Co. #1 Jones-Mitchell Comm. D&A 6-23-53 TD 2961' Renault ls., top 2844' Spd. 6-1-53 Raleigh Pool.

8S, 7E, East Eldorado Twp.

8, 460' from S. line, 330' from E. line, SW NW. H. E. Howard #1 C. Crawford. Tstg. 6-30-53 Spd. 5-22-53 WN (Eldorado Pool).

TAZEWELL COUNTY

26N, 3W, Washington Twp.

5, 6' from S. line, 356' from E. line, SE. J. Dietrich & S. Baumann #1 T. O. Short. SD 640' 6-30-53 Spd. 5-24-49 WF.

WABASH COUNTY

1N, 12W, Wabash Twp.

13, 467' from S. line, 1104' from E. line, NE NE. W. O. Morgan #4 A. L. Gher. D&A 6-16-53 TD 1510' Pennsylvanian ss., top 1500' Spd.5-20-53 Allendale Pool.

30, NE NE NE. E. T. Barker #1 Schrader-Ring-West Comm. D&A 6-9-53 TD 2381' Ste. Genevieve ls., top 2297' Spd. 5-29-53 Allendale Pool.

1N, 13W, Lancaster Twp.

9, SW SE SW. H. Paul Maier #1 D. D. Hershey et al. RUST 6-30-53 WN (Lancaster Pool).

1N, 13W, Friendsville Twp.

21, SW SW SE. Whaley Oil Corp. #1-A A. Seibert. D&A 6-23-53 TD 2749' Ste. Genevieve ls., top 2657' Spd. 6-6-53 Lancaster South Pool.

1N, 13W, Lick Prairie Twp.

33, SW SW NE. Columbus Explor. Co. #1 B. Seitz. D&A 6-16-53 TD 2014' Tar Springs ss., top 1998' Spd. 5-4-53 New Harmony Consol. Pool.

2N, 12W, Wabash Twp.

33, NW NW NE. J. L. Kenard #1 F. E. Leathers et al. MIST 6-30-53 WN (Allendale Pool).

36, 1089' from S. line, 990' from W. line, SW SW. F. Heldt #3 W. Trimble Comm. Comp. 6-9-53 IP 32 BOP & 15 BW TD 1996' PB 1993' Bethel ss., top 1977' Spd. 5-9-53 Allendale Pool.

2N, 14W, Lancaster Twp.

35, SW SW NW. Herndon Drlg. Co. #1 Higgins. D&A 6-16-53 TD 3013' Ste. Genevieve ls., top 2876' Spd. 6-4-53 WN (Berryville Consol. Pool).

1S, 14W, Bellmont Twp.

14, NW NE SW. Hayes Drlg. Co. et al #2 A. Ankenbrandt. D&A 6-30-53 TD 2991' Ste. Genevieve ls., top 2910' Spd. 4-30-53 Lexington North Pool.

WABASH COUNTY (Continued)

1S, 14W, Bellmont Twp.
26, NE SE SW. A. Morris Drlg. Co. #1 Tanquary Bros. Comp. 6-23-53 IP 71 BOP TD 2595' Cypress ss., top 2585' Spd. 5-27-53 Shot 20 qts. Lexington Pool.

2S, 12W, Mt. Carmel Twp.
6, NW SW NE. Ryan & Sharp #1 J. Neuhausel. D&A (CDU) 6-30-53 Spd. 5-29-53 WN (Lawrence Pool).

2S, 13W, Coffee Twp.
35, 330' from S. line, 315' from W. line, NW SW. White & Vickery #1 Eckler. Comp. 6-23-53 IP 22 BOP & 45 BW after fracture treatment TD 2402' PB 2399' Cypress ss., top 2389' Spd. 5-24-53 Keensburg South Pool.

WASHINGTON COUNTY

1N, 1W, Irvington Twp.
26, SW SE SW. R. Anderson #1 Stedelin. SD 758' 6-30-53 Spd. 6-15-53 WN (Irvington North Pool).

34, SE SE NW. D. Hopkins #1 J. Nolting. Comp. 6-16-53 IP 51 BOP TD 1485' Bethel ss., top 1482' Spd. 5-8-53 DISCOVERY WELL OF IRVINGTON NORTH POOL.

1S, 1W, Irvington Twp.
24, SE SW SW. C. R. Winn #1 L. Riechman. D&A 6-16-53 TD 1706' Bethel ss., top 1644' Spd. 6-10-53 Irvington Pool.

1S, 2W, Hoyleton Twp.
24, SW SW NE. W. Duncan #1 E. Schnitker. D&A 6-16-53 TD 3163' Devonian ls., top 3092' Spd. 5-28-53 WF.

2S, 1W, Ashley Twp.
33, SE SW NW. Ohio Oil Co. #1 F. Sawyer. LOC 6-30-53 WF.

2S, 2W, Beaucoup Twp.
18, NW NW NE. Carter Oil Co. #1 Krughoff. D&A 6-16-53 TD 1779' St. Louis ls., top 1762' Spd. 6-5-53 WF.

35, NE NE SW. Dale Hopkins #1 J. Kult. D&A 6-16-53 TD 1470' Renault ls., top 1450' Spd. 5-1-53 WN (Beaucoup South Pool).

2S, 5W, Johannisburg Twp.
16, NW SE NE. Twin City Development Co. #1 A. Doepke. RURT 6-30-53 WF.

3S, 2W, Bolo Twp.
9, NW NE SW. E. A. Obering #1 E. Liszewski. Drlg. 3098' 6-30-53 Spd. 6-10-53 WN (Posen Pool).

30, NE NW NE. L. V. Horton #1 Friend. D&A 6-23-53 TD 1316' Bethel ss., top 1303' Spd. 6-11-53 WF.

3S, 3W, Pilot Knob Twp.
1, NE SE NE. Inland Oil Co. #1 G. May. Drlg. 1443' 6-30-53 Spd. 6-20-53 WF.

3S, 5W, Lively Grove Twp.
31, NE NW SE. W. F. Seigler #1 W. Graham. Drlg. 1410' 6-30-53 Spd. 6-21-53 WF.

WAYNE COUNTY

1N, 5E, Orchard Twp.
35, SW NW NE. N. V. Duncan #1 C. Greathouse. D&A 6-16-53 TD 3126' Ste. Genevieve ls., top 2992' Spd. 6-2-53 WN (Johnsonville West Pool).

1N, 7E, Bedford Twp.
34, NW SE NE. Noah Petroleum Co. #1 R. Barnard. D&A 6-9-53 TD 3154' Ste. Genevieve ls., top 3065' Spd. 5-27-53 Clay City Consol. Pool.

1N, 8E, Elm River Twp.
26, NW NW SW. D. B. Lesh #1 P. Walker. Comp. 6-9-53 IP 120 BOP & 2 BW TD 3102' PB 3070' Lower Ohara ls., top 3028' Spd. 5-10-53 Acidized 6000 gals. Clay City Consol. Pool.

27, NE NW SE. Pure Oil Co. #1 G. W. Best "B". Comp. 6-16-53 IP 119 BOP after fracture treatment. TD 2995' Aux Vases ss., top 2963' Spd. 5-22-53 Clay City Consol. Pool.

1N, 9E, Mount Erie Twp.
9, NW SE SW. George & Wrather #1 Sams Heirs. Drlg. 1235' 6-30-53 Spd. 6-28-53 WN (Mount Erie North Pool).

23, NE NE NW. Gulf #1 L. Massie. D&A 6-30-53 TD 3381' Ste. Genevieve ls., top 3220' Spd. 6-9-53 WN (Maple Grove Consol. Pool).

24, 330' from N. line, 430' from W. line, SW. Boling-Levine-Yabrove #1-A Weber. Tstg. 6-30-53 Spd. 5-27-53 WN (Maple Grove Consol. Pool).

2N, 6E, Keith Twp.
34, SW SW SW. Ted Glass #1 Willison. Drlg. 2160' 6-30-53 Spd. 6-25-53 WN (Johnsonville North Pool).

2N, 8E, Zif Twp.
23, 330' from S. line, 380' from W. line, SW NW. Sanders & Fye Drlg. Co. #1 C. Hosselton. Comp. 6-23-53 IP 4 BOP & 9 BW after fracture treatment. TD 3010' PB 2967' Aux Vases ss., top 2948' Spd. 4-25-53 Clay City Consol. Pool.

25, W½ NE NW. J. W. Rudy #1 M. Wilson "C". D&A (CDU) 6-30-53 Spd. 6-17-53 WN (Clay City Consol. Pool).

1S, 6E, Berry Twp.
11, 330' from S. line, 375' from E. line, SW SW. Calvert Drlg., Inc. #1 J. McLain. Comp. 6-16-53 IP 107 BOP & 9 BW after fracture treatment. TD 3045' Aux Vases ss., top 3026' Spd. 5-23-53 Johnsonville South Pool.

20, NW NW SW. Miami Oper. Co. #1 B. Butcher. Comp. 6-23-53 IP 98 BOP TD 3163' McClosky ls., top 3154' Spd. 4-28-53 Acidized 5000 gals. EXTENSION TO JOHNSONVILLE CONSOL. POOL.

1S, 7E, Lamard Twp.
15, NE SW NW. W. H. Bears #1 W. W. Courtwright. Comp. 6-23-53 IP 118 BOP after fracture treatment TD 3146' Aux Vases ss., top 3136' Spd. 5-25-53 Clay City Consol. Pool.

WAYNE COUNTY (Continued)

1S, 7E, Lamard Twp.

15, NW SE NW. W. H. Bears #1 F. H. McDaniels. Comp. 6-16-53 IP 71 BOP & 5 BW after fracture treatment TD 3149' Aux Vases ss., top 3140' Spd. 4-28-53 Clay City Consol. Pool.

1S, 8E, Jasper Twp.

1, SW NE SW. Pure #5 D. Dolton. Comp. 6-16-53 IP 40 BOP TD 3096' PB 3040' Aux Vases ss., top 3004' Spd. 4-7-53 Shot 150 qts. Clay City Consol. Pool.

22, NE SE SW. Pure Oil Co. #3 J. Creighton. Comp. 6-30-53 IP 328 BOP & F after fracture treatment TD 3110' PB 3103' Aux Vases ss., top 3071' Spd. 6-6-53 Clay City Consol. Pool.

23, NW SE SW. Nation Oil Co. #3 Weedon. Comp. 6-16-53 IP 65 BOF after fracture treatment TD 3129' Aux Vases ss., top 3092' Spd. 4-8-53 Clay City Consol. Pool.

23, SE NW SW. Nation Oil Co. #4 Weedon. Comp. 6-16-53 IP 250 BOF after fracture treatment TD 3110' PB 3105' Aux Vases ss., top 3079' Spd. 4-15-53 Clay City Consol. Pool.

26, SW NW NW. Nation Oil Co. #5 Lear. D&A 6-16-53 TD 3156' Aux Vases ss., top 3112' Spd. 4-14-53 Clay City Consol. Pool.

27, NW SW SE. Midland Oil Develop. #1 Ellis "G". Comp. 6-16-53 IP 20 BOP after fracture treatment TD 3132' PB 3122' Aux Vases ss., top 3104' Spd. 5-1-53 Shot 10 qts. marbles. Clay City Consol. Pool.

32, NW NE SE. Floyd & Henson #1 S. Roberts. D&A 6-30-53 TD 3225' Ste. Genevieve ls., top 3188' Spd. 6-18-53 Clay City Cons. Pool.

33, SE NW SW. Floyd & Henson #1 H. Bradshaw. Comp. 6-23-53 IP 37 BOP after fracture treatment TD 3205' PB 3180' Aux Vases ss., top 3160' Spd. 5-9-53 Clay City Consol. Pool.

1S, 9E, Mount Erie Twp.

10, SE SE SW. Don Slape #1 Strawn. SD 6-30-53 Spd. 6-26-53 WN (Half Moon Pool).

2S, 7E, Big Mound Twp.

19, SW SE NE. A. J. Slagter, Jr. #1 B. Cunningham. D&A 6-9-53 TD 3388' Ste. Genevieve ls., top 3285' Spd. 5-18-53 WN (Covington South Pool).

2S, 8E, Barnhill Twp.

27, SW NW SE. P. Fulk #2 G. T. Caldwell. Comp. 6-16-53 IP 180 BOP after fracture treatment. TD 3404' PB 3349' Aux Vases ss., top 3233' Spd. 5-22-53 Barnhill Pool.

27, NE SW SE. Nation Oil Co. #3 P. Vaughn. Comp. 6-23-53 IP 180 BOP after fracture treatment TD 3258' PB 3250' Aux Vases ss., top 3226' Spd. 5-29-53 Barnhill Pool.

28, SE SW NE. Sam Tipps #1 C. Medler. Comp. 6-30-53 IP 34 BOP after fracture treatment TD 3428' Aux Vases ss., top 3262' Spd. 5-16-53 Barnhill Pool. PB 3300'

WAYNE COUNTY (Continued)

2S, 9E, Leech Twp.

6, NE SE NW. Continental Drlg. Co. #2 E. Hoffee. D&A 6-16-53 TD 3375' Ste. Genevieve ls., top 3310' Spd. 1-4-53 Goldengate West Pool.

12, SE SW SE. Illinois Mid-Continent #1 W. Kearn. Drlg. 3100' 6-30-53 Spd. 6-18-53 WN (Ellery Consol. Pool).

13, NE SE SW. Illinois Mid-Continent #2 V. L. Woods. Comp. 6-16-53 IP 100 BOP after fracture treatment TD 3380' PB 3265' Aux Vases ss., top 3247' Spd. 5-14-53 Ellery Consol. Pool.

13, NW SW SE. Paco Petroleum Co. #1 E. L. Michels. Comp. 6-9-53 IP 116 BOP after fracture treatment TD 3402' PB 3360' Aux Vases ss., McClosky ls. Spd. 4-10-53 Acidized 3750 gals. Ellery Consol. Pool.

14, NW SW SW. N. V. & W. Duncan #2 Winter. D&A 6-9-53 TD 3395' Ste. Genevieve ls., top 3282' Spd. 5-23-53 Ellery Consol. Pool.

25, NW SE NE. Illinois Mid-Continent #3 Morris Johnson. Comp. 6-9-53 IP 100 BOP after fracture treatment. TD 3444' Aux Vases ss., Rosiclare ls., McClosky ls. Spd. 4-10-53 Acidized 4000 gals. Ellery Consol. Pool.

25, SW SW SE. Illinois Mid-Continent #1 A. E. Seifert. Comp. 6-30-53 IP 68 BOP & 40 BW TD 3422' Rosiclare & McClosky ls. Spd. 5-27-53 Ellery Consol. Pool.

3S, 9E, Leech Twp.

4, SW SE NW. Cities Service #2 Kletzker "B". Comp. 6-9-53 IP 40 BOP & 52 BW after fracture treatment TD 3400' PB 3348' Aux Vases ss., Lower Ohara ls. Spd. 4-27-53 Acidized 3000 gals. Goldengate Consol. Pool.

6, SE NW SE. Cullum & Lawhead #1 Murphy. Comp. 6-30-53 IP 100 BOP & 20 BW after fracture treatment TD 3472' PB 3360' Aux Vases ss., top 3342' Spd. 6-4-53 Goldengate Consol. Pool.

WHITE COUNTY

3S, 10E, Gray Twp.

22, SE SE NE. P. O. Wahl #6 Hatcher. Comp. 6-16-53 IP 18 BOP & 74 BW TD 1945' Pennsylvanian ss., top 1820' Spd. 8-4-52 Albion Consol. Pool.

3S, 14W, Gray Twp.

31, 330' from W. line, 380' from N. line, SE SE. N. V. Duncan #2-A Metcalf-Bisch. Comp. 6-9-53 IP 20 BOP after fracture treatment. TD 2902' Aux Vases ss., top 2880' Phillipstown Consol. Pool.

4S, 8E, Mill Shoals Twp.

31, NW NE SE. Howje-Kim Oil Co. #1 E. M. Young. LCC 6-30-53 WF.

4S, 9E, Burnt Prairie Twp.

15, NE SE SE. Coy Oil, Inc. #1 A. J. Schumaker Comm. D&A 6-16-53 TD 3361' Ste. Genevieve ls., top 3248' Spd. 5-27-53 WN (Sumpter West Pool).

4S, 10E, Phillips Twp.

1, NE NW NE. Stanford #1 E. Strum. Drlg. 1860' 6-30-53 Spd. 5-20-53 WN (Phillipstown Consol. Pool).

WHITE COUNTY (Continued)

4S, 10E, Phillips Twp.

12, SE SW SW. Whaley Oil, Inc. #1 J. H. Johnson. D&A 6-23-53 TD 3223' Ste. Genevieve ls., top 3091' Spd. 6-10-53 WN (Phillipstown Consol. Pool).

32, NE SE SW. George & Wrather #1 Rose-Ramming "B". Comp. 6-16-53 IP 13 BOP & 150 BW TD 3102' Aux Vases ss., top 3039' Spd. 5-2-53 Acidized 3000 gals. Sumpter East Pool.

4S, 14W, Phillips Twp.

8, 330' from S. line, 360' from E. line, NW SW. Moss & Wilson #1 First National Bank of Crossville. Comp. 6-16-53 IP 75 BOP after fracture treatment TD 3096' PB 3064' Aux Vases ss., McClosky ls., Lower Ohara ls. Spd. 5-10-53 Acidized 500 gals. New Harmony Consol. Pool.

5S, 9E, Carmi Twp.

25, SW SE SE. Herndon Drlg. Co. #1 T. S. Land. Comp. 6-30-53 IP 45 BOP TD 3115' PB 3114' Rosiclare ls., top 3109' Spd. 5-29-53 Acidized 500 gals. EXTENSION TO EPWORTH CONSOL. POOL.

5S, 10E, Hawthorne Twp.

7, NW SW NW. Rock Hill Oil Co. #1 A. Hooser. D&A 6-23-53 TD 3342' Ste. Genevieve ls., top 3163' Spd. 4-11-53 WF.

29, SW SE SE. S. Gilpin #3 Pomeroy. D&A 6-23-53 TD 2373' Tar Springs ss., top 2364' Spd. 6-10-53 Epworth Consol. Pool.

32, SW NW NE. J. G. Brown #2 Hanna. Comp. 6-9-53 IP 72 BOP & 50 BW after fracture treatment TD 2118' Clore ss., top 2103' Spd. 2-6-53 Epworth Consol. Pool.

32, NE NW NE. J. G. Brown #3 W. Hanna. Comp. 6-9-53 IP 140 BOP & 8 BW after fracture treatment TD 3134' PB 2124' Clore ss., top 2082' Spd. 2-19-53 Epworth Consol. Pool.

5S, 14W, Hawthorne Twp.

29, 780' from N. line, 330' from W. line, NE SW. C. E. O'Neal #1 H. J. Alford. D&A 6-30-53 TD 3200' St. Louis ls., top 3185' Spd. 6-9-53 WN (New Harmony South Pool).

6S, 8E, Indian Creek Twp.

35, NE SW NE. Vandenbark-McQuire Drlg. Co. #1 E. Flota. SD 3139' 6-30-53 Spd. 6-13-53 WN (Iron Consol. Pool).

6S, 9E, Herald Prairie Twp.

32, NW NE SW. L. F. Wilson #1 Fulkerson. D&A 6-23-53 TD 3151' Ste. Genevieve ls., top 3093' Spd. 5-28-53 Herald Consol. Pool.

6S, 10E, Emma Twp.

25, NW NE SW. Felmont Oil Corp. #1 M. Allen et al. D&A (SO) 6-9-53 TD 3041' Ste. Genevieve ls., top 2888' Spd. 5-19-53 Maunie South Pool.

26, NW SE NE. Clark & Clark #2 C. L. Spillman et al. D&A 6-16-53 TD 2880' Aux Vases ss. Maunie South Pool.

WHITE COUNTY (Continued)
7S, 9E, Herald Prairie Twp.
5, NE NE NW. C. E. Brehm #1 W. W. West et al. D&A 6-9-53 TD 3074' Aux Vases ss., top 3053' Spd. 5-18-53 WN (Herald Consol. Pool).

9, SW SW SW. S. B. Griffith #1 E. L. McGuire. D&A 6-9-53 TD 2768' Barlow ls., top 2679' Spd. 5-29-53 Herald Consol. Pool.

7S, 10E, Emma Twp.
2, SW SW NW. Felmont Oil #1 R. E. Pearce. D&A 6-16-53 TD 3019' Ste. Genevieve ls., top 2847' Spd. 6-3-53 Concord East Consol. Pool.

9, 430' from S. line, 990' from W. line, NE. Felmont Oil Corp. #1 W. M. Ford et al. Tstg. 6-30-53 Spd. 5-3-53 WN (Concord South Consol. Pool).

OLD WELLS REWORKED

CHRISTIAN COUNTY
13N, 1E, Prairieton Twp.
17, SW NE NW. E. L. Wirth #1 R. C. Millhon. D&A (SO) 6-16-53 TD 2440' Devonian ls., top 2435' WN (Assumption Consol. Pool). Formerly D&A.

CLAY COUNTY
3N, 8E, Clay City Twp.
4, NE SW NW. Cullum & Lawhead (Was Magnolia) #1 Herdes (Was M. A. Drake). D&A (SO) 6-16-53 after fracture treatment. TD 3156' PB 2968' WN (Clay City Consol. Pool). Formerly D&A.

CRAWFORD COUNTY
6N, 12W, Robinson Twp.
16, SE SW SE. Bury Drlg. Co. (Was George & Wrather) #1 Kaley. Comp. 6-30-53 IP 4 BOP & 3 BW TD 2105' PB 991' Pennsylvanian ss., top 936' Shot 35 qts. New Hebron Pool. Formerly D&A.

FRANKLIN COUNTY
7S, 4E, Cave Twp.
7, 330' from S. line, 310' from E. line, NW NE. Collins Bros. #1 Crowe-Warde Comm. RURT 6-30-53 WN (Thompsonville North Pool). Formerly D&A.

GALLATIN COUNTY
8S, 8E, North Fork Twp.
7, NW SE NW. D. Rotstein #3 C. Woolard. Comp. 6-30-53 IP 10 BOP & 30 BW TD 2986' PB 2547' Cypress ss., top 2533' Omaha South Pool. NEW PAY IN POOL. Shot 25 qts. Formerly D&A.

HAMILTON COUNTY
5S, 5E, Knights Prairie Twp.
22, SE NE SE. H. E. Howard (Was Superior) #1 H. E. Leslie. D&A 6-30-53 TD 3478' PB 1840' WF. Formerly D&A.

HAMILTON COUNTY (Continued)

5S, 6E, McLeansboro Twp.

34, 993' from S. line, 993' from W. line, SW SE. Shell Oil #2 N. Porter. Comp. 6-9-53 IP 99 BOP & 9 BW after fracture treatment. TD 2960' PB 2762' Cypress ss., top 2730' Dale Consol. Pool. Formerly a producer.

6S, 5E, Flannigan Twp.

26, NW SE SW. Ohio #11 M. C. Moore. Comp. 6-30-53 IP 50 BOP & 5 BW after fracture treatment. TD 3288' Aux Vases ss., top 3216' Dale Consol. Pool. Formerly a producer.

JASPER COUNTY

5N, 11E, Ste. Marie Twp.

7, 2970' from N. line, 1740' from W. line, Sec. Murvin & Steber (Was N. C. Davies) #1 Harding. Comp. 6-30-53 IP 19 BOP & 72 BW TD 3008' PB 2930' Rosiclare ls., top 2902' Acidized 2000 gals. Ste. Marie Pool. Formerly D&A.

7, SW SE SE. Murvin & Steber (Was Aurora) #1 Weiscope. Comp. 6-30-53 IP 32 BOP & 69 BW TD 3001' PB 2940' Rosiclare ls., top 2924' Ste. Marie Pool. Formerly D&A.

6N, 10E, Fox Twp.

31, NE NE SE. Cullum & Lawhead (Was O. O. Bordon) #1 B. Mattingly. Comp. 6-9-53 IP 35 BOP & 16 BW after fracture treatment. TD 2968' PB 2792' Aux Vases ss., top 2765' EXTENSION TO CLAY CITY CONSOL. POOL. Formerly D&A.

JEFFERSON COUNTY

4S, 4E, Moore's Prairie Twp.

16, NE NE SW. Fox & Fox (Was Bolin & Appleby) #1 R. Lankford. D&A (SO) 6-9-53 after fracture treatment. TD 3310' PB 3170' WF. Formerly D&A.

RICHLAND COUNTY

3N, 9E, Noble Twp.

8, C E½ NE SW. Pure Oil #1 E. Taylor "A". Comp. 6-9-53 IP 14 BOP & 6 BW TD 3040' McClosky ls. Acidized 2000 gals. Clay City Consol. Pool. Formerly a producer.

ST. CLAIR COUNTY

1N, 6W, Mascoutah Twp.

35, S½ SE NE. S. D. Jarvis #1 Klingelhofer - Dickhaut Comm. D&A 6-16-53 TD 2660' Trenton ls., top 2550' WF. Formerly D&A.

SHELBY COUNTY

14N, 2E, Moweaqua Twp.

35, SE SW SW. E. Landon #1 A. W. Stewart. D&A 6-16-53 TD 1475' Aux Vases ss., top 1436' WF. Formerly D&A.

WASHINGTON COUNTY

1N, 1W, Irvington Twp.

34, SW SW SE. Dale Hopkins (Was Gulf) #1 Grathwahl. MIRT 6-30-53 WN (Irvington Pool). Formerly D&A.

WAYNE COUNTY

1N, 8E, Elm River Twp.

24, SE NE SW. S. Tipps (Was Pure Oil) #1 E. J. Fishel "B". Comp. 6-30-53 IP 55 BOP after fracture treatment. TD 3185' PB 3043' Aux Vases ss., top 3000' Clay City Consol. Pool. Formerly D&A.

WAYNE COUNTY (Continued)

2N, 7E, Keith Twp.

29, SW NE NE. J. W. Steele (Was Indiana Farm Bureau) #1 L. Duke - Indiana "A" (Was #2 L. Duke). Comp. 6-30-53 IP 10 BOP & 1 BW TD 3183' PB 3166' Rosiclare ls., top 3138' Acidized 3000 gals. Rinard North Pool. Formerly D&A.

2N, 8E, Zif Twp.

25, NW SE NW. J. W. Rudy (Was J. L. Black) #1 G. A. Shannon. Comp. 6-30-53 IP 60 BOP & 20 BW TD 3066' Rosiclare ls. Acidized 1500 gals. Clay City Consol. Pool. Formerly D&A.

1S, 7E, Lamard Twp.

8, SW NW SW. Perrino & Perrine (Was Aurora) #1 L. Harris. D&A (SO) 6-9-53 TD 3350' Acidized 500 gals. WN (Clay City Consol. Pool). Formerly D&A.

1S, 8E, Jasper Twp.

10, SE SW SE. Nation Oil Co. (Was P. Fulk) #1 Farmer. Comp. 6-30-53 IP 43 BOP & 4 BW after fracture treatment TD 3194' PB 3075' Aux Vases ss., top 3057' Clay City Consol. Pool. Formerly D&A.

11, NW SW NW. Watkins Drlg. Co. et al #2 E. Hinkle. Comp. 6-30-53 IP 45 BOP after fracture treatment. TD 3039' Aux Vases ss. Clay City Consol. Pool. Formerly a producer.

15, 48' from N. line, 330' from W. line, NW SW. Calvert Drlg., Inc. (Was P. Fulk) #3 Tidball. Comp. 6-30-53 IP 58 BOP after fracture treatment. TD 3239' PB 3150' Aux Vases ss. Clay City Consol. Pool. Formerly a producer.

22, SE NW SE. Bell Bros. #1 L. Borah. Comp. 6-16-53 IP 178 BOF after fracture treatment. TD 3161' Aux Vases ss., top 3045' Clay City Consol. Pool. Formerly a producer.

22, C SE SE. S. Tipps (Was Pure Oil) #1 Lear-Mark-Watson Comm. (Was #1 Watson Comm.). Comp. 6-16-53 IP 115 BOF after fracture treatment. TD 3330' PB 3154' Aux Vasos ss. Clay City Consol. Pool. Formerly D&A.

2S, 8E, Grover Twp.

19, NW NE SE. Nation Oil Co. (Was Stewart Oil Co.) #2 Zimmer. Comp. 6-16-53 IP 23 BOP & 17 BW after fracture treatment. TD 3401' PB 3275' Aux Vases ss. Fairfield Pool. Formerly D&A.

WHITE COUNTY

4S, 10E, Phillips Twp.

2, NE NE SE. Nation Oil Co. (Was J. D. Buchman) #1 Baker Hrs. Comm. WOC 6-30-53 WN (Crossville Pool). Formerly D&A.

4S, 14W, Phillips Twp.

17, NE NE SW. Skelly Oil Co. #1 Daley "A". Comp. 6-30-53 IP 40 BOP TD 3018' PB 2933' Rosiclare ls., top 2904' Acidized 3000 gals. New Harmony Consol. Pool. Formerly a producer.

WHITE COUNTY (Continued)
6S, 9E, Herald Prairie Twp.
2, SE SE SW. Nation Oil Co. (Was Noah Petroleum Co.) #1 P. G. Matsel. D&A (SO) 6-30-53 after fracture treatment. TD 3184' PB 3145' Acidized 2000 gals. Storms Consol. Pool. Formerly D&A.

WINNEBAGO COUNTY
44N, 2E, Rockford Twp.
24, SW NW NW, Ivan A. Seele et al #1 Seele. SD 2350' 6-30-53 WF. Formerly a junked hole.

PRODUCING WELLS PLUGGED - MAY 25 to JUNE 23, 1953*

Data furnished by Department of Mines and Minerals, Springfield, Illinois

Company	Farm and Well Number	Location	Total Depth in Feet	Date Plugged	Pool Name
		CLARK COUNTY			
Forest Oil Corp.	Z. E. Brant #12	170' SL, 180' WL, NW NW SW, 26-9N-14W	571	5-8-53	Johnson South
" " "	" " " #14	100' NL, 140' WL, SW NW SW, 26-9N-14W	568	5-14-53	" "
" " "	F. & H. Partlow #5	190' SL, 250' WL, NW NE SE, 27-9N-14W	565	5-12-53	" "
" " "	M. Partlow #35	30' SL, 180' EL, NE SE SE, 27-9N-14W	617	5-11-53	" "
		CLAY COUNTY			
Pure Oil Co.	Henry R. Bissey #2	663' SL, 330' WL, NW NW, 17-2N-8E	3106	5-26-53	Clay City Con.
		CRAWFORD COUNTY			
Nora Barker	U. S. Walter #1	480' NL, 180' EL, NE SW, 13-6N-13W	1030	1-12-53	Main
Ohio Oil Co.	A. R. Smith #19	300' SL, 250' EL, SE SE, 22-6N-13W	967	5-19-53	"
" " "	L.C. McColpin a/c 1 #10	170' SL, 220' WL, NE NE, 27-6N-13W	887	5-21-53	"
" " "	" " " " 2 #14	190' SL, 160' EL, NE NE, 27-6N-13W	974	6-12-53	"
" " "	A. Reed a/c 1 #1	510' SL, 180' WL, NE SW, 8-7N-13W	1000	6-8-53	"
" " "	" " " 1 #11	15' SL, 230' EL, SE NW, 8-7N-13W	987	5-28-53	"
		CUMBERLAND COUNTY			
Forest Oil Corp.	S. S. Yanaway #1	660' NL, 400' EL, NE NE, 12-10N-10E	398	6-12-53	Siggins
" " "	S. S. Yanaway #27	640' NL, 470' EL, NE NE, 12-10N-10E	589	6-10-53	"
		EDWARDS COUNTY			
Ill. Mid-Continent Co.	Delbert Bunting #1	SE SE NE, 25-1S-10E	3235	6-13-53	Albion Cons.
		HAMILTON COUNTY			
Herbert Gussman & Nadel	Mead #1	SE SE NW, 23-5S-6E	3214	6-19-53	Dale Consol.
		JASPER COUNTY			
Roy Powers et al	Ed Hall #2	560' NL, 330' EL, SE NE, 19-5N-10E	2531	6-15-53	Clay City Con.

* Includes some wells plugged earlier but not previously reported.

PRODUCING WELLS PLUGGED - MAY 25 to JUNE 23, 1953 (Continued)

Company	Farm and Well Number	Location	Total Depth in Feet	Date Plugged	Pool Name
		LAWRENCE COUNTY			
Moss and Wilson	H. Neal #2	NW SW NW, 24-3N-13W	2056	6-8-53	Lawrence West
Ohio Oil Co.	S.N. Cooper a/c 1 #9	250' NL, 200' WL, SW NW, 5-3N-12W	1055	6-12-53	Lawrence
" " "	" " " " " #15	200' NL, 210' EL, NE SW, 5-3N-12W	1450	5-28-53	"
" " "	" " " " " #22	150' SL, 210' WL, SW NW, 5-3N-12W	951	6-18-53	"
" " "	" " " " " #40	SE NE SW, 5-3N-12W	1681	6-5-53	"
" " "	S.M. Eshelman P.I. #2	260' NL, 200' WL, NW NE, 5-3N-12W	1020	6-8-53	"
" " "	S. Booe #44	2170' NL, 1060' WL, NE, 8-3N-12W	1750	5-27-53	"
		MADISON COUNTY			
Joseph Kesl, Jr.	Clarence Schlechte #5	460' NL, 330' EL, NW NE, 30-6N-6W	619	5-27-53	Livingston
		RICHLAND COUNTY			
L.F. Jordan & McDowell & Murvin	Sue Powers #1	SE SW SE, 15-3N-9E	3012	6-9-53	Clay City Cons.
Murvin & Steber	Wheeler #1	SE NE NE, 24-4N-9E	2598	6-13-53	" " "
Pure Oil Co.	Elmer Holts #3	667' NL, 330' EL, NW NE, 7-4N-10E	2913	5-29-53	" " "
Murvin & Steber	Wheeler #2	NE NE NE, 24-4N-9E	2598	6-11-53	" " "
Pure Oil Co.	Clara O. Tippit #2	366' NL, 1001' EL, NE NE, 31-5N-10E	2865	6-3-53	" " "
		ST. CLAIR COUNTY			
F. R. Loveridge	Dyroff #A	Prairie Dupont Commons, City of Dupo, 1N-10W	500	4-1-53	Dupo
" " "	" #B	Prairie Dupont Commons, City of Dupo, 1N-10W	500	4-2-53	"
" " "	" #C	Prairie Dupont Commons, City of Dupo, 1N-10W	500	4-3-53	"
" " "	" #D	Prairie Dupont Commons, City of Dupo, 1N-10W	500	4-4-53	"
" " "	" #E	Prairie Dupont Commons, City of Dupo, 1N-10W	500	4-5-53	"
" " "	" #F	Prairie Dupont Commons, City of Dupo, 1N-10W	500	4-7-53	"
" " "	" #G	Prairie Dupont Commons, City of Dupo, 1N-10W	500	4-8-53	"
" " "	" #H	Prairie Dupont Commons, City of Dupo, 1N-10W	500	4-10-53	"
" " "	" #I	Prairie Dupont Commons, City of Dupo, 1N-10W	500	4-11-53	"
" " "	" #J	Prairie Dupont Commons, City of Dupo, 1N-10W	500	4-12-53	"

PRODUCING WELLS PLUGGED - MAY 25 to JUNE 23, 1953 (Continued)

Company	Farm and Well Number	Location	Total Depth in Feet	Date Plugged	Pool Name
		ST. CLAIR COUNTY (Continued)			
F. R. Loveridge	Dyroff #K	Prairie Dupont Commons, City of Dupo, 1N-10W	500	4-24-53	Dupo
" " "	" #L	Prairie Dupont Commons, City of Dupo, 1N-10W	500	4-25-53	"
" " "	" #P	Prairie Dupont Commons, City of Dupo, 1N-10W	500	4-53	"
" " "	" #N	Prairie Dupont Commons, City of Dupo, 1N-10W	500	4-27-53	"
" " "	Hall & Weihl #A	Prairie Dupont Commons, & Dupo, Ill., 1N-10W	500	4-18-53	"
" " "	" " " #C	Prairie Dupont Commons, & Dupo, Ill., 1N-10W	500	4-20-53	"
		WABASH COUNTY			
Kennedy & Hayes	A. Ankenbrankt #1	NE NW SE, 14-1S-14W	2991	6-20-53	Lexington No.
Olen D. Sharp	Gertrude Wells #1	SE SW SE, 29-1S-13W	2570	5-28-53	New Harmony Cons.
Gilliam Drlg. Co.	Steckler #2	SE NE NW, 26-1S-13W	2636	6-4-53	" " "
Marvel Oil Co.	Frank Collins #1	SW SW SW, 9-2S-13W	2423	6-1-53	" " "
		WASHINGTON COUNTY			
Inland Oil Co.	Paul Malich #1	NW NW SW, 34-2S-2W	1452	5-29-53	Beaucoup So.
Shell Oil Co.	S. Goodner #1	946' SL, 325' WL, NE, 26-3S-3W	1272	6-13-53	Cordes
" " "	" " #2	978' NL, 330' WL, NE, 26-3S-3W	1280	6-16-53	"
		WAYNE COUNTY			
Carl Robinson	Edith Elliott #1	SW SW SE, 26-2S-8E	3433	6-3-53	Barnhill
" "	" " #2	NW SW SE, 26-2S-8E	3404	5-30-53	"
		WHITE COUNTY			
Tidewater Oil Co.	D.L. Shain #2	SE NW SE, 23-6S-8E	3084	5-29-53	Iron Consol.

DRY HOLES PLUGGED - MAY 25 to JUNE 23, 1953*

Data furnished by Department of Mines and Minerals, Springfield, Illinois

Company	Farm and Well Number	Location	Total Depth in Feet	Date Plugged	Wildcat or Pool Name
		BOND COUNTY			
Wm. E. Edwards	Butler #5	990' NL, 2310' EL, SW, 31-4N-2W	1152	5-29-53	Beaver Creek
B. A. Baker	D. M. Baum #1	SE NE NE, 33-4N-2W	1346	6-18-53	Wildcat
John F. Dunnill	G. N. Welch #1	1650' SL, 990' WL, SW, 34-4N-2W	2653	6-6-53	"
Edward Smith	Harnetiaux #1	NW NW SE, 1-5N-2W	1313	6-2-53	"
Walter Duncan	Lucy B. Turner Comm. #1	SE SE SE, 20-6N-3W	2325	6-4-53	Ayers
		CHRISTIAN COUNTY			
Alfred M. Branyan	Scott #1	SE NW NW, 13-15N-1W	2650	6-23-53	Wildcat
		CLAY COUNTY			
Fred Bippus	Raymond Brewer #1	NE NW NW, 14-2N-6E	3183	6-1-53	Wildcat
Texas Co.	W. V. Krutsinger #1	NE SW SW, 11-3N-5E	3005	6-11-53	"
Murvin & Steber	Curtis Anderson #1	NW SE NW, 15-3N-5E	3000	6-16-53	"
		CLINTON COUNTY			
M. Mazzarino	Brink #1	NE NE SW, 9-1N-2W	1163	6-11-53	Wildcat
T. M. Pruett	Clara Mueller #1	NE NE SW, 28-2N-2W	1330	6-13-53	Huey
Robert H. Robben	Hustedde #1	NW SW NE, 23-2N-3W	1134	6-8-53	Wildcat
E. A. Obering	Beckemeyer #1	390' SL, 380' WL, NW SW, 33-3N-2W	1420	6-10-53	"
Wm. H. Krohn	Hilgemann Estate #1	NW NE SW, 28-3N-3W	1309	6-9-53	"
		COLES COUNTY			
Harry J. Adams	Herkermer #5	NW NW NE, 11-12N-7E	3171	6-4-53	Mattoon
Bassett Prod. Co.	Barkman #1	NW NE NW, 11-13N-7E	1861	6-10-53	Cooks Mills
		CRAWFORD COUNTY			
Baldwin & Baldwin	S. Wilkin	330' NL, 525' WL, NW SW, 32-8N-12W	1940	5-30-53	Main
		EDGAR COUNTY			
Walter W. Henigman	Wm. Waller #1	NE SW NW, 3-13N-13W	468	5-26-53	Dudley
Ernest Zink	Honnold #1	NW SE NE, 35-14N-14W	430	6-16-53	Wildcat
		EDWARDS COUNTY			
Stanford Pet. Corp.	Clarence Blakney #1	NW SW NE, 29-1N-14W	3183	6-1-53	Wildcat
Ill. Mid-Continent Co.	Harold Smith #1-B	SE NW NE, 36-1S-10E	3320	4-2-53	Albion Cons.
Arrow Drlg. Co.	Lyda Redpath #1	SW SE NW, 19-1S-11E	3260	6-7-53	Wildcat
Floyd & Henson Drlg. Co.	John Saxe #1	NW SW SE, 34-2S-10E	3348	5-11-53	Ellery East

* Includes some wells plugged earlier but not previously reported.

DRY HOLES PLUGGED - MAY 25 to JUNE 23, 1953 (Continued)

Company	Farm and Well Number	Location	Total Depth in Feet	Date Plugged	Wildcat or Pool Name
		EDWARDS COUNTY (Continued)			
Morrison & Hall Drlg. Co.	Hallam & Scott Unit #1	NW NW SE, 32-2S-10E	3391	6-19-53	Ellery South
		EFFINGHAM COUNTY			
A. M. Fowley	V. S. Poynter #1	NE SW SE, 18-6N-7E	2900	6-1-53	Wildcat
Roc-Ser Corp.	Andrew Hartke #1	SE SW NW, 9-7N-7E	2723	6-17-53	"
		FRANKLIN COUNTY			
Walter Duncan	Absher #1	NE SW NE, 11-7S-4E	3360	6-24-53	Wildcat
		GALLATIN COUNTY			
S. B. Griffith	R.J. Grumley #1	NE SE SW, 20-7S-9E	3108	5-19-53	Wildcat
		HAMILTON COUNTY			
H. V. Spires	C.F. Rebstock #1	NW SE SW, 23-4S-7E	3446	6-9-53	Bungay Consol.
Stewart Oil Co.	Witt #1	SE NW SE, 25-6S-5E	3358	6-13-53	Wildcat
Q. B. Mitchell	Otto Harrelson B #3	SW NE SE, 31-6S-5E	3484	6-4-53	Cantrell No.
Ashland Oil & Ref.	John B. Cluck & H.B. Brocket #1	NW SW NE, 19-6S-6E	3310	6-20-53	Dale Consol.
C. E. Brehm	Della Moore #1	NW NE NE, 19-6S-6E	3173	6-20-53	" "
		JASPER COUNTY			
George & Wrather	Vera Stanley #1	NW SE SE, 5-5N-9E	3160	6-6-53	Wakefield No.
		JEFFERSON COUNTY			
John R. Blythe	Cameron #1	NE SE SW, 9-1S-2E	1930	5-26-53	Dix
R. J. Sipoha	Ross DeWitt #1	SW SW NW, 23-2S-4E	3140	6-10-53	Wildcat
E.A. Obering & W.C. McBride, Inc.	Aud Hirans S R #1	330' NL, 380' WL, SE NW, 11-3S-2E	2787	6-3-53	Williams Cons.
		LAWRENCE COUNTY			
W. H. Bears	Simms-Irwin-Gutteridge Comm. #1	990' NL, 330' EL, SE NW, 28-3N-12W	2150	6-11-53	Wildcat
Sun Drilling Co.	Douglas & Newman #1	NW SW NW, 8-3N-13W	2798	6-14-53	"
Frank Lyons	Alta Snapp #1	SE NE NE, 31-5N-10W	2060	6-19-53	Russellville
Henry Gwaltney	Geo. W. Lackey #1	NW NW SE, 36-5N-11W	1675	5-27-53	Russellville Gas
		MCDONOUGH COUNTY			
A.J. Holderman	P.L. & W.C. Williams #1	300' SL, 383' WL, SW NW, 10-4N-4W	486	5-28-53	Colmar-Plymouth
		MACOUPIN COUNTY			
David Gerhardt	Marvin T. Launer #1	330' NL, 350' WL, SE NW, 23-12N-8W	1390	5-17-53	Wildcat

DRY HOLES PLUGGED - MAY 25 to JUNE 23, 1953 (Continued)

Company	Farm and Well Number	Location	Total Depth in Feet	Date Plugged	Wildcat or Pool Name
		MADISON COUNTY			
Thomas S. Doran	Daiber #1	SW SW SW, 21-4N-5W	2789	6-11-53	Wildcat
Robert H. McDaniel	Alonzo Newton #1	NW SE NW, 10-5N-5W	1969	6-5-53	"
S. B. Schenk	Blom #1	NE SW NE, 34-6N-6W	585	4-7-53	Livingston So.
Mt. Olive & Staunton Coal Co.	Adolph Hunecke #2	1155' SL, 330' EL, SW NE, 18-6N-6W	600	6-10-53	Livingston
John T. Roan	Voyles #2	18' SL, 17' WL, NE SE NW, 26-6N-6W	670	5-20-53	Livingston E.
Spade Drlg. Co.	Karger #5	330' NL, 370' WL, SE, 28-6N-6W	530	6-6-53	Livingston S.
Joseph Kesl, Jr.	Clarence Schlechte #6	NE NW NE, 30-6N-6W	615	6-9-53	Livingston
S. B. Schenk	Popelar #1	330' NL, 270' WL, NE SE, 34-6N-6W	617	4-27-53	Livingston S.
		MARION COUNTY			
Harold C. Sanders	Kell #1	411' NL, 330' EL, NW NE, 11-1N-2E	3840	5-30-53	Wildcat
		PULASKI COUNTY			
Walter W. Waite	Vance #1	330' SL, 752' WL, SE, 23-16S-1W	3320	5-29-53	Wildcat
		RANDOLPH COUNTY			
H. F. Robison	Vernon Buckhorn #1	C N½ SE SW, 6-6S-6W	2708	6-13-53	Wildcat
		RICHLAND COUNTY			
Ashland Oil & Shulman Bros.	Chris Arnold et al #1	NW NW NW, 24-2N-10E	3339	6-14-53	Wildcat
Walter Willis et al	L. J. Powell #1	NE NE SE, 10-3N-10E	3231	6-3-53	"
Calvert Drlg., Inc.	W. Redman #1	SE NE NW, 18-3N-10E	3160	6-15-53	"
First Nat'l. Pet. Trust	Melvina Bowers #2	NW SW SE, 34-3N-14W	3199	6-4-53	Parkersburg Cons.
		ST. CLAIR COUNTY			
S. D. Jarvis	Klingelhoeffer & Dichaut Comm. #1	S½ SE NE, 35-1N-6W	2660	6-11-53	Wildcat
		SALINE COUNTY			
Bond D. Jones	Young #1	SW SW SE, 21-7S-7E	2719	5-18-53	Francis Mills
Pep Drlg. Co.	Jones-Mitchell Comm. #1	SE NW SW, 2-8S-6E	2961	6-11-53	Raleigh
Pure Oil	H.T. Garner #1	NE NE NW, 35-7S-7E	3150	6-5-53	Wildcat
		WABASH COUNTY			
Ernest Barker	Schrader Ring West Comm. #1	NE NE NE, 30-1N-12W	2381	6-4-53	Allendale
W. F. Lacy	Geo. F. Seibert et al #1	NW NW NE, 21-1N-13W	2830	5-29-53	Lancaster So.

DRY HOLES PLUGGED - MAY 25 to JUNE 23, 1953 (Continued)

Company	Farm and Well Number	Location	Total Depth in Feet	Date Plugged	Wildcat or Pool Name
		WABASH COUNTY (Continued)			
Whaley Oil Corp.	Adam Seibert #1-A	SW SW SE, 21-1N-13W	2749	6-13-53	Lancaster So.
Columbus Explor. Co.	Healy-Riley, Waddle Comm. #1	SW NW SE, 22-2S-13W	1980	5-18-53	Rochester
Herndon Drlg. Co.	Higgins #1	SW SW NE, 35-2N-14W	3013	6-12-53	Wildcat
Ryan & Sharp	Jerome Neuhausel #1	NW SW NE, 6-2S-12W	2595	6-4-53	"
		WASHINGTON COUNTY			
C. R. Winn	Louis Riechmann #1	SE SW SW, 24-1S-1W	1705	6-13-53	Irvington
Walter Duncan	Edmund Schnitker #1	SW SW NE, 24-1S-2W	3163	6-10-53	Wildcat
Carter Oil	Louise Krughoff #1	NW NW NE, 18-2S-2W	1778	6-11-53	"
Leo V. Horton	Friend #1	NE NW NE, 30-3S-2W	1317	6-19-53	"
		WAYNE COUNTY			
Slagter Prod. Co.	B. Cunningham #1	SW SE NE, 19-2S-7E	3388	6-1-53	Wildcat
N. V. Duncan	Chas. Greathouse #1	SW NW NE, 35-1N-5E	3124	6-11-53	"
W. H. Bears	R. T. Reid #1	SE NE SE, 3-1N-7E	3125	5-23-53	Clay City Con.
Noah Pet. Co.	Roscoe Barnard #1	NW SE NE, 34-1N-7E	3154	6-8-53	" " "
Cities Service Oil Co.	R.W. Bean #1	NE SW SW, 20-2S-8E	3437	5-23-53	Fairfield
N.V. & W. Duncan	T.S. Winter #2	NW SW SW, 14-2S-9E	3392	6-3-53	Ellery Cons.
		WHITE COUNTY			
J. D. Turner	Belt-McKenzie Comm. #1	330' NL, 375' EL, NW SE, 14-7S-8E	3025	5-30-53	Wildcat
Coy Oil, Inc.	A.J. Schumaker Comm. #1	NE SE SE, 15-4S-9E	3361	6-10-53	"
Whaley Oil Corp.	John H. Johnson #1	SE SW SW, 12-4S-10E	3223	6-19-53	"
J.H. Miskell	Lichtenberger Hrs. #1	SE NW SE, 20-5S-9E	3382	5-28-53	Trumbull
Sam A. Gilpin	Pomeroy #3	SW SE SE, 29-5S-10E	2372	6-12-53	Epworth Cons.
C.E. Brehm & John Powell	Eliza Wilson #2-A	380' NL, 330' EL, NE SW, 13-6S-8E	2996	5-29-53	Iron Cons.
S.B. Griffith	E.L. McGuire #1	SW SW SW, 9-7S-9E	2768	6-3-53	Herald Cons.
L. F. Wilson	Fulkerson #1	NW NE SW, 32-6S-9E	3150	6-11-53	" "
Felmont Oil Corp.	M.M. Allen et al #1	NW NE SW, 25-6S-10E	3041	5-31-53	Maunie South
" " "	Roy E. Pearce #1	SW SW NW, 2-7S-10E	3018	6-14-53	Concord E. Con.

Alphabetical List of Oil and Gas Pools

June 30, 1953

Pools Discovered Before January 1, 1937

Pool: County	Twp.	Range
Allendale: Wabash, Lawrence	1-2N	11-13W
Allison-Weger: Crawford	5N	11-12W
Ava-Campbell Hill (a): Jackson	7S	4W
Ayers (a) (gas): Bond	6N	3W
Bartelso: Clinton	1-2N	3W
Bellair: Crawford, Jasper	8N	14W
Birds: Crawford, Lawrence	5N	10-11W
Brown: Marion	1N	1E
Carlinville (b): Macoupin	9N	7W
Carlyle: Clinton	2N	3W
Casey: Clark	10-11N	14W
Chapman: Crawford	5-6N	12W
Collinsville (a): Madison	3N	8W
Colmar-Plymouth: Hancock, McDonough	4N	4-5W
Dupo: St. Clair	1S-1N	10W
Flat Rock: Crawford	5-6N	11-12W
Frogtown (b): Clinton	2N	3-4W
Gillespie-Benld (a) (gas): Macoupin	8N	6W
Gillespie-Wyen: Macoupin	8N	6W
Greenville (a) (gas): Bond	5N	3W
Jacksonville (a) (gas): Morgan	15N	9W
Johnson North: Clark	9-10N	13-14W
Johnson South: Clark	9N	14W
Junction City: Marion	2N	1E
Langewisch-Kuester (b): Marion	1N	1E
Lawrence: Lawrence, Crawford	2-5N	11-13W
Litchfield (b): Montgomery	8-9N	5W
Main: Crawford	5-8N	12-14W
Martinsville: Clark	9-10N	13-14W
New Hebron: Crawford	6N	12W
Parker: Crawford	5N	12W
Pittsfield (a) (gas): Pike	5S	4-5W
St. Francisville: Lawrence	2N	11W
Sandoval: Marion	2N	1E
Siggins: Cumberland, Clark	10-11N	10,11E,14W
Spanish Needle Creek (a) (gas): Macoupin	9N	7W
Sparta (a) (gas): Randolph	4-5S	5-6W
Staunton (a) (gas): Macoupin	7N	7W
Swearingen (a) (gas): Crawford	6N	11W
Wamac: Clinton, Marion, Washington	1N	1E-1W
Warrenton-Borton: Edgar, Coles	13-14N	14W
Waterloo (a): Monroe	1-2S	10W
Westfield: Clark, Coles	11-12N	11E-14W
York (b): Cumberland	9N	10-11E

Pools Discovered Since January 1, 1937

Ab Lake: Gallatin	8S	10E
Ab Lake West (a): Gallatin	8S	10E
Aden Consolidated: Wayne, Hamilton	2-3S	7E
Aden North (c): Wayne	2-3S	7E
Aden South: Hamilton	3S	7E
Akin: Franklin	6S	4E
Akin West: Franklin	6S	4E
Albion Consolidated: Edwards, White	1-3S	10,11E,14W
Albion East: Edwards	2S	14W
Albion North (c): Edwards	1S	11E
Alma: Marion	4N	2E
Amity: Richland	4N	14W
Assumption Consol.: Christian	13N	1E
Assumption North (c): Christian	13N	1E
Assumption South: Christian	12N	1E
Barnhill: Wayne	2-3S	8E
Barnhill East (c): Wayne	2S	9E
Bartelso East: Clinton	1N	3W

Pool: County	Twp.	Range
Bartelso South: Clinton	1N	3W
Bartelso West: Clinton	1N	3-4W
Beaucoup: Washington	2S	2W
Beaucoup South: Washington	2S	2W
Beaver Creek: Bond, Clinton	3-4N	2-3W
Beaver Creek North: Bond	4N	3W
Beaver Creek South: Clinton	3N	2-3W
Belle Prairie: Hamilton	4S	6E
Belle Rive: Jefferson	3S	4E
Bellmont: Wabash	1S	13-14W
Beman: Lawrence	3N	11W
Beman East: Lawrence	3N	10W
Bend (c): White	5S	14W
Bennington (c): Edwards, Wayne	1N	9-10E
Bennington South (a): Edwards	1N	10E
Benton: Franklin	6S	2-3E
Benton North: Franklin	5-6S	2E
Berryville Consolidated: Wabash, Edwards	1-2N	14W
Bessie: Franklin	6S	3E
Bible Grove Consolidated (c): Clay, Effingham	4-6N	6-7E
Bible Grove East (c): Clay	5N	7E
Bible Grove North: Effingham	6N	7E
Bible Grove South: Clay	5N	7E
Black River: White	4S	13W
Blairsville (c): Hamilton	4S	7E
Blairsville West: Hamilton	4S	7E
Bogota: Jasper	6N	9E
Bogota North (a): Jasper	6N	9E
Bogota South: Jasper	5-6N	9E
Bone Gap Consolidated: Edwards	1S	10,11E,14W
Bone Gap East: Edwards	1S	14W
Bone Gap South (c): Edwards	1S	14W
Bonpas (c): Richland	2-3N	14W
Bonpas West (c): Richland	2N	14W
Boos (c): Jasper	6N	10E
Boos East (c): Jasper	6N	10E
Boos North (c): Jasper	6N	10E
Boulder: Clinton	2-3N	2W
Boyd: Jefferson	1S	1-2E
Boyleston Consolidated (c): Wayne	1-2S	6-7E
Broughton: Hamilton	6S	7E
Broughton South (a): Saline	7S	7E
Browns: Edwards, Wabash	1-2S	14W
Browns East: Wabash	2S	14W
Browns South: Edwards	2S	14W
Brownsville (c): White	5-6S	8-9E
Bungay Consolidated: Hamilton	4S	7E
Burnt Prairie (c): White	3S	9E
Burnt Prairie South: White	4S	9E
Calhoun Central (a): Richland	2N	10E
Calhoun Consolidated: Richland, Wayne	2-3N	9-10E
Calhoun East: Richland	2N	10-11E
Calhoun North: Richland	3N	10E
Calvin (c): White	3-4S	10,11E,14W
Calvin North (c): White	3-4S	11E-14W
Cantrell: Hamilton	7S	5E
Cantrell North: Hamilton	6S	5E
Cantrell South: Hamilton	7S	5E
Carlinville North: Macoupin	10N	7W
Carlyle North: Clinton	3N	3W
Carlyle South: Clinton	1N	3W
Carmi (b): White	5S	9E
Carmi North: White	5S	9E
Centerville: White	4S	9E
Centerville East: White	3-4S	9-10E
Centerville North (a): White	3S	10E
Centralia: Clinton, Marion	1-2N	1E-1W
Centralia West: Clinton	1N	1W
Christopher (a): Franklin	6S	1E
Cisne (c): Wayne	1N-1W	7E
Cisne North: Wayne	1N	7E
Claremont (a): Richland	3N	14W
Clarksburg: Shelby	10N	4E
Clay City Consolidated: Clay, Wayne, Richland, Jasper	1-7N,1-2S	6-10E
Clay City North: Clay	3N	8E
Clay City West: Clay	2N	7E
Coil: Wayne	1S	5E
Coil West: Jefferson	1S	4E
Concord: White	6S	10E
Concord Central (c): White	7S	10E
Concord East Consolidated: White	6-7S	10E
Concord North: White	6S	10E
Concord South Consolidated: White	7S	10E
Cooks Mills (a): Coles	13-14N	7E
Cooks Mills North (a): Coles	14N	7E

Pool: County	Twp.	Range
Cordes: Washington	3S	3W
Cottonwood (c): Gallatin	7S	9E
Cottonwood North (c): Gallatin	7S	9E
Covington (c): Wayne	1S	6-7E
Covington East (c): Wayne	1S	7E
Covington South: Wayne	2S	6E
Cowling (c): Edwards,Wabash	2-3S	14W
Craig (a): Perry	4S	4W
Cravat: Jefferson	1S	1E
Crossville (a): White	4S	10E
Crossville West: White	4S	10E
Dahlgren: Hamilton	3S	5E
Dale Consolidated: Hamilton	5-7S	5-7E
Dead River (c): White	7S	11E
Divide: Jefferson	1S	3E
Divide East: Jefferson	1S	4E
Divide South: Jefferson	2S	3E
Divide West: Jefferson	1S	3E
Dix: Jefferson, Marion	1N-1S	2E
Dix South (a): Jefferson	1S	2E
Dubois: Washington	3S	1-2W
Dubois West: Washington	3S	2W
Dudley: Edgar	13-14N	13W
Dundas Consolidated (c): Richland, Jasper	4-6N	9-10E
Dundas East: Richland, Jasper	4-5N	10E
Eberle: Effingham	6N	6E
Edinburg (a): Christian	14N	3W
Elbridge: Edgar	12-13N	11W
Eldorado: Saline	8S	7E
Eldorado East: Saline	8S	7E
Elk Prairie (a): Jefferson	4S	2E
Elkville: Jackson	7S	1W
Ellery Consolidated: Edwards, Wayne	2S	9-10E
Ellery East: Edwards	2S	10E
Ellery North (a): Edwards	2S	10E
Ellery South (a): Edwards	2-3S	10E
Ellery West (c): Wayne	2S	9E
Elliottstown (a): Effingham	7N	7E
Elliottstown North: Effingham	7N	7E
Enfield (b): White	5S	8E
Enterprise (c): Wayne	1-2N	8E
Enterprise West (c): Wayne	1-2N	7E
Epworth Consolidated: White	5S	10E
Epworth East (c): White	5S	10E
Evers (a): Effingham	8N	7E
Evers South (a): Effingham	7N	7E
Ewing: Franklin	5S	3E
Exchange: Marion	1N	3E
Exchange North (a): Marion	1N	3E
Fairfield: Wayne	2S	8E
Fairfield East (c): Wayne	2S	8E
Fairman: Marion, Clinton	3N	1E-1W
Fitzgerrell (a): Jefferson	4S	1E
Flannigan: Hamilton	6S	5E
Flora: Clay	3N	6-7E
Flora South: Clay	2N	6E
Francis Mills: Saline	7S	7E
Friendsville (c): Wabash	1N	13W
Friendsville Central: Wabash	1N	13W
Friendsville North: Wabash	1N	12-13W
Friendsville South (c): Wabash	1N-1S	13W
Frogtown North: Clinton	2-3N	3-4W
Gallagher (c): Richland	2N	9E
Gards Point: Wabash	1N	14W
Gards Point North: Wabash	1N	14W
Gays (a): Moultrie	12N	6E
Geff (c): Wayne	1S	7-8E
Geff West (c): Wayne	1S	7E
Goldengate Consolidated: Wayne, White	2-4S	9E
Goldengate East: Wayne	3S	9E
Goldengate North: Wayne	2S	9E
Goldengate West: Wayne	2S	9E
Gossett (b): White	7S	8E
Grandview: Edgar	12-13N	13W
Grayville (c): Edwards, White	3S	10,11E,14W
Grayville West (c): White, Edwards	3S	10E
Griffin (c): Wabash	3S	14W
Half Moon: Wayne	1S	9E
Harrisburg (gas): Saline	8S	6E
Helena (c): Lawrence	2N	13W
Herald Consolidated: White, Gallatin	6-7S	9E
Herald East: White, Gallatin	7S	9-10E
Herald North (c): White	6S	9E
Hidalgo (a): Jasper	8N	10E
Hidalgo North: Cumberland	9N	9E
Hill (a): Effingham	6N	6E
Hoffman: Clinton	1N	2W
Hoodville (c): Hamilton	5-6S	6E
Hoodville East (a): Hamilton	5S	7E
Hoosier (c): Clay	4N	7E

Pool: County	Twp.	Range
Hoosier North (c): Clay	5N	7E
Hord: Clay	5N	6E
Hord South: Clay	5N	6E
Huey (b): Clinton	2N	2W
Hunt City (a): Jasper	7N	10E
Hunt City East: Jasper	7N	14W
Hunt City South: Jasper	7N	11E
Hutton (a): Coles	11N	10E
Ina (a): Jefferson	4S	2E
Ina North: Jefferson	4S	3E
Inclose: Edgar, Clark	12N	13-14W
Ingraham (b): Clay	4N	8E
Ingraham West (c): Clay	5N	7E
Inman (c): Gallatin	8S	9-10E
Inman Central (c): Gallatin	7-8S	9-10E
Inman East Consolidated: Gallatin	7-8S	10E
Inman North (c): Gallatin	8S	9E
Inman South (c): Gallatin	8S	9E
Inman West Consolidated Gallatin	7-8S	9-10E
Iola Consolidated (b): Clay, Effingham	5-6N	5E
Iola South: Clay	4N	5E
Iola West (a): Clay	5N	5E
Iron Consol.: White	5-6S	8-9E
Irvington: Washington	1S	1W
Irvington East: Jefferson	1S	1E
Irvington North: Washington	1N	1W
Iuka: Marion	2N	4E
Johnsonville Consolidated: Wayne	1N-1S	6-7E
Johnsonville North: Wayne	1N	6E
Johnsonville South (b): Wayne	1S	6E
Johnsonville West (b): Wayne	1N	5-6E
Junction: Gallatin	9S	9E
Junction North: Gallatin	8-9S	9E
Junction City South: Marion	2N	1E
Keensburg Consolidated (c): Wabash	2S	13-14W
Keensburg East (a): Wabash	2S	13W
Keensburg South: Wabash	2-3S	13W
Keenville: Wayne	1S	5E
Keenville East: Wayne	1S	5E
Kell (a): Jefferson	1S	3E
Kenner: Clay	3N	5-6E
Kenner North: Clay	3N	6E
Kenner South (a): Clay	2N	5E
Kenner West: Clay	3N	5E
Keyesport: Clinton	3N	2W
King: Jefferson	3-4S	3E

Pool: County	Twp.	Range
Kinmundy: Marion	4N	3E
Kinmundy North: Marion	4N	3E
Laclede (b): Fayette	5N	4E
Lakewood: Shelby	10N	2-3E
Lancaster: Wabash, Lawrence	1-2N	13W
Lancaster Central: Wabash	1N	13W
Lancaster East: Wabash	2N	13W
Lancaster North (c): Lawrence	2N	13W
Lancaster South: Wabash	1N	13W
Lancaster West (c): Edwards, Wabash	1N	14W
Lawrence West: Lawrence	3N	13W
Leech Consolidated (c): Wayne, White	3S	9E
Lexington: Wabash	1S	14W
Lexington North: Wabash	1S	14W
Lillyville: Cumberland, Effingham	8-9N	6-7E
Livingston: Madison	6N	6W
Livingston East: Madison	6N	6W
Livingston South: Madison	6N	6W
Locust Grove: Wayne	1N	9E
Long Branch: Saline, Hamilton	7S	6E
Louden: Fayette, Effingham	6-9N	2-4E
Lynchburg: Jefferson	3S	4E
McKinley: Washington	3S	4W
Maple Grove Consolidated: Edwards, Wayne	1N	9-10E
Maple Grove East (c): Edwards	1N	10,11E,14W
Maple Grove South (a): Edwards	1N	10E
Marcoe (a): Jefferson	3S	2E
Marine: Madison	4N	6W
Marion: Williamson	9S	3E
Markham City: Jefferson	2-3S	4E
Markham City North: Jefferson, Wayne	2S	4-5E
Markham City West: Jefferson	2-3S	4E
Mason: Effingham	6N	5E
Mason North: Effingham	6N	5E
Mason South (c): Effingham, Clay	5-6N	5E
Massilon (a): Wayne, Edwards	1S	9-10E
Massilon South (a): Edwards	1S	10E

Pool: County	Twp.	Range
Mattoon (b): Coles	11-12N	7E
Maud Central (c): Wabash	1S	13W
Maud Consolidated (c): Wabash	1N,1-2S	13W
Maud North Consolidated (c): Wabash	1-2S,1N	13-14W
Maud West (c): Wabash	1S	13W
Maunie (c): White	6S	10-11E
Maunie East (a): White	6S	11E
Maunie North: White	5S	10,11E,14W
Maunie South: White	6S	10-11E
Maunie West (b): White	6S	10E
Mayberry: Wayne	2-3S	6E
Mayberry North (a): Wayne	2S	6E
Melrose: Clark	9N	13W
Merriam: Wayne	2S	8E
Miletus: Marion	4N	4E
Mill Shoals: White, Hamilton, Wayne	2-4S	7-8E
Mills Prairie (a): Edwards	1N	14W
Mills Prairie North: Edwards	1N	14W
Mitchell (c): Edwards, Wayne	2S	9-10E
Mt. Auburn: Christian	15N	2W
Mt. Carmel: Wabash	1N-1S	12W
Mt. Carmel West (c): Wabash	1S	13W
Mt. Erie (c): Wayne	1S	8E
Mt. Erie North: Wayne	1N	9E
Mt. Erie South (c): Wayne	1S	8E
Mt. Olive: Montgomery	8N	5W
Mt. Vernon: Jefferson	3S	3E
Nason: Jefferson	3S	2E
New Bellair (b): Crawford	8N	13W
New Harmony Consolidated: White, Wabash, Edwards	1N,1-5S	13-14W
New Harmony South (Ill.) (a): White	5S	14W
New Harmony South (Ind.): White	5S	14W
New Haven Consolidated: White	7S	10-11E
New Haven North (c): White	7S	10E
New Haven West (c): Gallatin	7S	10E
New Memphis: Clinton	1S	5W
New Memphis South (a): Clinton	1S	5W
Newton (b): Jasper	6N	9E
Newton North (a): Jasper	7N	10E
Newton West (b): Jasper	6-7N	9E
Noble (c): Richland, Clay	2-4N	8-9E
Noble North (c): Richland	4N	9E
Noble South (c): Richland	3N	9E
Noble West: Clay	3N	8E
Oak Point (a): Clark	9N	14W
Odin: Marion	2N	1-2E
Okawville: Washington	1S	4W
Olney Consolidated: Richland	4N	10E
Olney East (c): Richland	4N	10E
Olney South (b): Richland	3N	10E
Omaha: Gallatin	7-8S	8E
Omaha East: Gallatin	8S	8E
Omaha South: Gallatin	8S	8E
Omaha West: Saline	7-8S	7E
Omega (a): Marion	3N	4E
Orchardville: Wayne	1N	5E
Oskaloosa: Clay	3-4N	5E
Oskaloosa East: Clay	3N	5-6E
Oskaloosa South: Clay	3N	5E
Pana: Christian	11-12N	1E
Panama: Bond, Montgomery	7N	3-4W
Parkersburg Consolidated: Richland, Edwards	1-3N	10,11E,14W
Parkersburg North (c): Richland	3N	14W
Parkersburg South: Edwards	1N	14W
Parkersburg West: Richland, Edwards	2N	10E
Passport: Clay	4N	8E
Passport South: Richland	4N	9E
Patoka: Marion	4N	1E
Patoka East: Marion	4N	1E
Patoka West: Fayette	4N	1W
Patton (c): Wabash	1N	12W
Patton West (c): Wabash	1N	12W
Phillipstown Consolidated: White, Edwards	3-5S	10,11E,14W
Phillipstown South: White	5S	10E
Pinkstaff (a): Lawrence	4N	11W
Plainview: Macoupin	9N	8W
Posen: Washington	3S	2W
Posey: Clinton	1N	2W
Posey East: Clinton	1N	2W
Raccoon Lake: Marion	1N	1E
Raleigh: Saline	8S	6E
Raymond: Montgomery	10N	4-5W
Raymond East: Montgomery	10N	4W
Reservoir: Jefferson	1S	3E
Richview: Washington	2S	1W
Ridgway (a): Gallatin	8S	8E
Riffle: Clay	4N	6E
Rinard (a): Wayne	2N	7E
Rinard North: Wayne	2N	7E

Pool: County	Twp.	Range
Ritter: Richland	3N	10-11E
Ritter North: Richland	3N	11E
Roaches: Jefferson	2S	1E
Roaches North: Jefferson	2S	1E
Roby (a): Sangamon	15N	3W
Rochester: Wabash	2S	13W
Roland: White, Gallatin	6-7S	8E
Roland West: Saline	7S	7E
Roundprairie (c): Wayne	1S	6E
Ruark: Lawrence	2N	12W
Ruark West Consolidated: Lawrence	2N	13W
Rural Hill (c): Hamilton	6-7S	5-6E
Rural Hill North (a): Hamilton	5S	5E
Rural Hill West: Hamilton	6S	5E
Russellville (gas): Lawrence	4-5N	10-11W
St. Francisville East: Lawrence	2N	11W
St. Jacob: Madison	3N	6W
St. James: Fayette	5-6N	2-3E
St. Paul: Fayette	5N	3E
Ste. Marie: Jasper	5N	14W
Ste. Marie East (a): Jasper	6N	14W
Ste. Marie West: Jasper	6N	10E
Sailor Springs Consolidated: Clay, Effingham	3-6N	6-7E
Sailor Springs Central (b): Clay	4N	7-8E
Sailor Springs East (a): Clay	4N	8E
Sailor Springs North (a): Clay	4N	8E
Sailor Springs South (c): Clay	3N	7E
Sailor Springs West (c): Clay	4N	7E
Salem: Marion	1-2N	1-2E
Samsville (a): Edwards	1N	11E
Samsville North: Edwards	1N	14W
Samsville West: Edwards	1N	10E
Sandoval West: Clinton	2N	1W
Santa Fe (a): Clinton	1N	3W
Schnell: Richland	2N	9E
Schnell South: Clay	2N	8E
Seminary: Richland	2N	10E
Sesser: Franklin	5-6S	1-2E
Shattuc: Clinton	2N	1W
Shawneetown (a): Gallatin	9S	9E
Shawneetown East: Gallatin	9S	10E
Shawneetown North (a): Gallatin	9S	10E
Shelbyville (b): Shelby	11N	4E
Shelbyville East: Shelby	11N	4E
Sims (c): Wayne	1S	6E
Sims North (c): Wayne	1S	6E
Sorento (b): Bond	6N	4W
Sparta South (a): Randolph	5S	5W
Springerton (c): Hamilton	4S	7E
Stanford: Clay	3N	7-8E
Stanford South: Clay	2N	7E
Stanford West: Clay	3N	7E
Staunton: Macoupin	7N	7W
Stewardson: Shelby	10N	5E
Stokes-Brownsville (c): White	5-6S	8-9E
Storms Consol.: White	5-6S	9-10E
Stringtown: Richland	4-5N	11E-14W
Stringtown East (a): Richland	4N	14W
Sumner: Lawrence	4N	13W
Sumpter: White	4S	9E
Sumpter East: White	4S	10E
Sumpter North: White	4S	9E
Sumpter South: White	4-5S	9E
Sumpter West: White	4S	9E
Tamaroa: Perry	4S	1W
Taylor Hill (b): Franklin	5S	4E
Thackeray: Hamilton	5S	7E
Thompsonville (a): Franklin	7S	4E
Thompsonville East: Franklin	7S	4E
Thompsonville North: Franklin	7S	4E
Tilden: Randolph	4S	5W
Toliver (a): Clay	5N	6E
Toliver East: Clay	5N	6-7E
Tonti: Marion	2-3N	2E
Trumbull: White	5S	9E
Valier: Franklin	6S	2E
Waggoner (a): Montgomery	11N	5W
Wakefield (b): Jasper	5N	9E
Wakefield North: Jasper	5N	9E
Walpole: Hamilton	6-7S	6E
Walpole South: Hamilton	7S	6E
Waltonville: Jefferson	3S	2E
Wamac East: Marion	1N	1E
Waverly (gas): Morgan	13N	8W
Weaver: Clark	11N	10W
West End: Hamilton, Saline	7S	5E
West Frankfort: Franklin	7S	2-3E
West Frankfort South (c): Franklin	7S	2-3E

Pool: County	Twp.	Range
West Liberty (c): Jasper	5N	10E
Westfield East: Clark	11-12N	14W
Westfield North: Coles	12N	14W
Whittington: Franklin	5S	3E
Whittington South: Franklin	5-6S	3E
Whittington West: Franklin	5S	2E
Williams Consol.: Jefferson	3S	2E
Williams South (c): Jefferson	3S	2E
Willow Hill Consolidated (c): Jasper	6-7N	10E
Willow Hill East: Jasper	6-7N	10-11E
Willow Hill North (c): Jasper	7N	10E
Woburn Consolidated: Bond	6N	2W
Woburn South (c): Bond	6N	2W
Woodlawn: Jefferson	2-3S	1-2E
Xenia: Clay	2N	5E
Xenia East: Clay	2N	5E
Zenith: Wayne	2N	5E
Zenith North: Wayne	2N	6E
Zenith South: Wayne	1N	5E

(a) Abandoned.
(b) Abandoned, revived.
(c) Consolidated with other pools.

Date of Issue: July 13, 1953.

ABBREVIATIONS USED IN THIS REPORT

Abd.—Abandoned
BO—Barrels of oil
BOF—Barrels of oil flowing
BOP—Barrels on pump
BW—Barrels of water
C—Center
CDU—Completion data unreported; to be given when available
CO—Cleaning out
COAS—Cleaning out after shot
Comp.—Completed
Crg.—Coring
Csg.—Casing
D & A—Dry and abandoned
Drlg.—Drilling
DST—Drill stem test
E—East ½
Est.—Estimated
Fm.—Formation
Fsg.—Fishing
IP—Initial production
L—Line
Loc.—Location
Ls.—Limestone
MIM—Moving in material
MIRT—Moving in rotary tools
MIST—Moving in standard tools
N—North ½
NE—Northeast ¼
NR—No report
NW—Northwest ¼
PB—Plugged back
POP—Putting on pump
RU—Rigging up
RURT—Rigging up rotary tools
RUST—Rigging up standard tools
S—South ½
SD—Shut down
SDO—Shut down orders
SDR—Shut down for repairs
SE—Southeast ¼
SG—Show of gas
Sh.—Shale
SIGW—Shut in gas well
SITR—Shut in tank room
SO—Show of oil
Spd.—Spudded or spudding
Ss.—Sandstone
SSO—Slight show of oil
SW—Southwest ¼
Swb.—Swabbing
SWD—Salt water disposal well
Temp. abd.—Temporarily abandoned
TD—Total depth
Tstg.—Testing
Twp.—Township
UR—Underreaming
W—West ½
WF—Wildcat far (more than 2 miles from production)
WN—Wildcat near (½ to 2 miles from production)
WOC—Waiting for cement to set
WOST—Waiting on standard tools

330′ S—330 feet from the south line

(69570—15M—4-53)

UNIVERSITY OF ILLINOIS-URBANA
3 0112 059588621